

Roadworks & events report

Effective from 8th September 2017

For further information please contact the following:

Edinburgh and Midlothian contact CLARENCE on 0800 23 23 23

[Traffic Scotland - information on motorways and City Bypass](#)















[Forth Bridges](#)

[Transport for Edinburgh - Lothian Buses and Edinburgh Trams](#)

[Follow Edintravel on Twitter for regular updates](#)

[See details of Ward boundaries](#)

Entries are arranged by Ward and then by start date. Underlined entries contain links to maps or further information

new information in this version		 = temporary traffic lights in use	 = diversion in operation			
Ward	Street	Location	Description	Traffic Control	Start date	Finish date
	Almond	QUEENSFERRY AREA inc A904, B800 and A90		Transport Scotland - construction of Forth Replacement Crossing	Varying traffic management arrangements. Full details at http://www.transportscotland.gov.uk/project/forth-replacement-crossing/information-road-users	September 2017
	Almond	C157 BURNSHOT ROAD	At the A90	City of Edinburgh Council - unsafe bridge	Flyover closed to all traffic. Slip roads remain open, traffic can travel between Kirkliston and the northbound A90. Pedestrian and cycle diversion via A90 (N) slip road - A90 underpass	28/11/16 Ongoing
	Almond	KIRKLISTON AREA		Virgin Media - major cabling project with multiple worksites throughout Kirkliston, running until late August	Lane closures, parking restrictions and temporary traffic lights as required, off-peak only on key / main routes	10/07/17 Ongoing
	Almond	HOPETOUN ROAD	Between Stewart Terrace and Walker Drive	Scottish Water - mains upgrade	Lane closures, parking restrictions and temporary traffic lights as required	28/08/17 17/11/17
	Almond	QUEENSFERRY CROSSING and FORTH ROAD BRIDGE			Queensferry Crossing fully open, pedestrians and cyclists only on Forth Road Bridge	07/09/17
	Almond	HAWES BRAE AREA, SOUTH QUEENSFERRY		September cruise liner visits	Parking restrictions as signed Hawes Brae, Edinburgh Road and Hawes car park 07/09 and 19/09	07/09/17 19/09/17
	Almond	DUNDAS PLACE, BRAEPARK ROAD,		City of Edinburgh Council - carriageway surface treatment	Roads closed 7.30am - 6.30pm each day. Local access maintained as work allows but delays of up to an hour are possible	11/09/17 15/09/17
	Almond	SILVERKNOWES ROUNDABOUT	Silverknowes Parkway / Lauriston Farm Road junction	City of Edinburgh Council - carriageway resurfacing, new zebra crossings and cycle lanes	Silverknowes Parkway, Silverknowes Place and Silverknowes Road (south arm) closed; lane closures and temporary traffic lights at the roundabout	11/09/17 mid-December
	Almond	GLASGOW ROAD	Westbound slip lane from Gogar roundabout to A8	Cherry picker access to phone mast	Off-peak lane closure at the merge	12/09/17 12/09/17
	Almond	LOCHEND ROAD	Between Hallyards Road and B800	City of Edinburgh Council - bridge inspection	Road closed (during off-peak hours). Diversion signed via A8 - A89 - B800	12/09/17 12/09/17
	Almond	INGLISTON AREA		Cancer Research "Pretty Muddy" 5k and 10k runs at Royal highland Centre		16/09/17 16/09/17
	City Centre	LEITH STREET AREA		<u>St James redevelopment works</u>	Various lane closures and contraflows. St James' Place, Cathedral Lane and St James car parks closed.	04/01/16 Ongoing
	City Centre	WEST REGISTER STREET	Between St Andrew Square and Register Place (at Café Royal)	Building demolition / development	Road closed to through traffic	25/04/16 Ongoing
	City Centre	CASTLEHILL	Between Lawnmarket and Castle esplanade	Delivery, installation and removal of Tattoo stands	Road closed	03/05/17 30/10/17
	City Centre	QUEENSFERRY STREET LANE	In its entirety	Cty of Edinburgh Council - footway and carriageway resurfacing	Road closed (work suspended between 30/07 and 05/09)	03/07/17 31/10/17
	City Centre	HOLYROOD ROAD	Between Viewcraig Gardens and St John Street	<u>SGN - Old Town gas main renewal project</u>	Road closed then 3-way temporary traffic lights at St John Street from 6am on 04/09/17 All restrictions lifted until completion of work on Cowgate.	08/05/17
	City Centre	HIGH STREET	Between St Mary's Street and Blackfriars Street	SGN - Old Town gas main renewal project *work suspended until September*	Lane restrictions and priority boards. No left turn into High Street from North Bridge, diversion signed via South Bridge - Infirmary Street - Cowgate - St Mary's Street	16/07/17 30/07/17
	City Centre	LONDON ROAD / EASTER ROAD AREA		City of Edinburgh Council and Laing O'Rourke - traffic management for Leith Street closure	<u>Traffic gyratory system in operation</u>	20/08/17 Summer 2018
	City Centre	LEITH STREET	Between Princes Street and Calton Road	St James development	Road closed. Diversion via Waterloo Place - Regent Road to London Road gyratory. No left turn from North Bridge into Princes Street (except buses, taxis and cycles). George Street closed westbound on approach to Hanover Street.	5am 02/08/17 10 months
	City Centre	CASTLE TERRACE	At Lady Lawson Street	Cityfibre - equipment repairs	Off-peak lane closures and stop / go boards. Parking restrictions as signed	04/09/17 06/06/17
	City Centre	COWGATE	Between Blackfriars Street and South Gray's Close	SGN - Old Town gas main renewal project	Lane closures and 2-way temporary traffic lights. Blackfriars Street and High School Wynd closed at Cowgate	7am 04/09/17 24/09/17
	City Centre	LADY LAWSON STREET	At West Port	Telecomms company - making good failed carriageway reinstatement *postponed until 25/09/17*	Off-peak lane closures and 4-way temporary traffic lights	04/09/17 04/09/17











Start dates indicate earliest anticipated start.
Finish dates represent formal notice periods - works may finish earlier or be extended.

	City Centre	MORRISON STREET	From Grove Street extending into Morrison Link	BT - cable works	Inside lane closure	04/09/17	10/09/17
	City Centre	ABBEYMOUNT	At Regent Road / Montrose Terrace	SGN - emergency gas main repairs	Lane closures and no right turn into from Regent Road into Abbeymount.	06/09/17	11/09/17 TBC
	City Centre	SOUTH BRIDGE	Above the Cowgate (opposite Sainsbury's)	Scottish Water - ironwork repairs	Southbound lane restriction to accommodate works vehicles	09/09/17	09/09/17
	City Centre	WEMYSS PLACE MEWS	At Wemyss Place	Scottish Water - new mains connection	Road closed	09/09/17	13/09/17
	City Centre	YOUNG STREET SOUTH LANE	South west corner	Cityfibre - cable works	Road closed to through traffic	09/09/17	09/09/17
	City Centre	ST ANDREW SQUARE	South side	Crane operations	Lane closure. South footway closed while lifts are in progress	10/09/17	10/09/17
	City Centre	SOUTH BRIDGE	Above the Cowgate (opposite Sainsbury's)	Scottish Water - ironwork repairs	Southbound lane closure	10/09/17	10/09/17
	City Centre	CANNING STREET	Between Atholl Crescent Lane and Canning Street Lane	BT - installation of broadband cabinet and cables	Road closed to through traffic	11/09/17	11/09/17
	City Centre	COWGATE	Under George IV Bridge	gas and power connections for new Café Andaluz premises	Lane closures and temporary traffic lights	11/09/17	15/09/17
	City Centre	CORNWALL STREET	At Grindlay Street	Cityfibre - cabling works	Lane closures and 3-way temporary traffic lights	12/09/17	14/09/17
	City Centre	WAVERLEY BRIDGE	At Princes Street	For removal of temporary bat structure	Road closed to southbound traffic	10.30pm 13/09/17	5am 14/09/17
	City Centre	CALTON ROAD	West of Lochend Close	Cityfibre - cabling works	South footway closed, westbound lane closure to accommodate temporary walkway	14/09/17	16/09/17
	City Centre	MORRISON STREET	At EICC	BT - cabling work	Off-peak lane closures and temporary traffic lights	14/09/17	14/09/17
	City Centre	CROFT-AN-RIGH	At Abbeyhill	Amey - bridge inspection	Road closed, local access via site supervisor	10pm 16/09/17	6am 17/09/17
	City Centre	WEMYSS PLACE MEWS	At Wemyss Place	BT - installation of broadband cabinet and cables	Road closed	16/09/17	16/09/17
	Colinton / Fairmilehead	WINTON DRIVE	In its entirety	City of Edinburgh Council - carriageway patchng	Rolling programme with lane closures and parking restrictions as signed	04/09/17	08/09/17
	Colinton / Fairmilehead	FROGSTON ROAD WEST	Between Frogston Avenue and Frogston Terrace	BT - installation of new telegraph pole	Off-peak lane closures and temporary traffic lights	07/09/17	08/09/17
	Colinton / Fairmilehead	COMISTON ROAD	At Caiystane Crescent	Scottish Water - manhole repairs	Lane closures and 3-way temporary traffic lights	10/09/17	10/09/17
	Corstorphine / Murrayfield	RIVERSDALE ROAD	Between Riversdale Crescent and Saughtonhall Avenue	City of Edinburgh Council - Water of Leith flood prevention works	Lane closures and temporary traffic lights		Ongoing
	Corstorphine / Murrayfield	WESTER COATES GARDENS	Path between Wester Coates Gardens and Water of Leith path	Building development	Path closed. Pedestrian and cyclist diversions signposted on site	31/08/17	30/09/17
	Corstorphine / Murrayfield	DEVON PLACE	Between West Coates and dog-leg	City of Edinburgh Council - sett reinstatement	Parking restrictions as signed, some road occupation likely	30/08/17	29/09/17
	Corstorphine / Murrayfield	ST JOHN'S ROAD	West of Manse Road junction	SGN - gas main repairs	Section of westbound bus lane closed	04/09/17	18/09/17 TBC
	Corstorphine / Murrayfield	MURRAYFIELD AREA		Hearts v Aberdeen, kick-off 3pm	Roseburn Street and Russell Road closed to through traffic 1.30 - 3.15pm and 4.30 - 5.15pm. Parking restrictions Roseburn Street, Corstorphine Road, Westfield Road and Saughtonhall Avenue	09/09/17	09/09/17
	Corstorphine / Murrayfield	CORSTORPHINE ROAD	Various locations between Western Corner and Murrayfield Avenue	City of Edinburgh Council - carriageway patching	Off-peak lane closures	11/09/17	15/09/17
	Corstorphine / Murrayfield	KAIMES ROAD	At Corstorphine Hill Crescent	Scottish Power - installation of cable junction box	Lane closures and temporary traffic lights	11/09/17	22/09/17

	Corstorphine / Murrayfield	WEST COATES	Between Stanhope Street and Wester Coates Road	BT - cabling work	Overnight lane closures and temporary traffic lights (7pm - 7am for 3 nights)	11/09/17	14/09/17
	Craigentinny/ Duddingston	WAKEFIELD AVENUE	At Craigentinny Road	Scottish Water - repairs to burst pipe	Traffic management TBC but expect some road occupation	10/09/17	15/09/17
	Craigentinny/ Duddingston	WAKEFIELD AVENUE	At Portobello Road	Utility connection at development site	Road closed to northbound traffic (no access *from* Portobello Road)	10/09/17	10/09/17
	Craigentinny/ Duddingston	RESTALRIG AVENUE	Between Loganlea Drive and roundabout at Smokey Brae	SGN - gas main renewal project	Lane closures and 3-way temporary traffic lights	11/09/17	03/11/17
	Craigentinny/ Duddingston	LOCHEND ROAD	At Hawkhill Avenue	BT - cabling work	Lane closures and temporary traffic lights	17/09/17	18/09/17
	Drum Brae / Gyle	BROOMHOUSE ROAD	At Forrester Park Avenue	SGN - gas main renewal	Lane restrictions and priority boards (priority for northbound traffic). Temporary traffic lights removed 11/08/17	21/07/17	25/09/17
	Drum Brae / Gyle	BURNBRAE, SOUTH GYLE ROAD, CRAIGS GARDENS		City of Edinburgh Council - carriageway surface treatment	Roads closed (~1 day per location)	04/09/17	08/09/17
	Drum Brae / Gyle	CLERMISTON CRESCENT	Between Clermiston Drive and Clermiston Gardens	BT - cabling works	Road closed to through traffic	11/09/17	15/09/17
	Forth	NEWHAVEN AREA		September cruise liner visits	Parking restrictions on Newhaven Place 15/09 and 23/09	15/09/17	23/09/17
	Fountainbridge/ Craiglockhart	SEMPLE STREET	At Fountainbridge junction	Development of former Farmfoods building	Lane closure and parking restrictions. Short pedestrian diversion and temporary crossing facilities in place.	05/09/16	31/01/18
	Fountainbridge/ Craiglockhart	FOUNTAINBRIDGE	Between Grove Street and Fountain Park	Building development projects	Staggered footway closures on north and south sides; temporary pedestrian crossing point	04/07/17	Ongoing
	Fountainbridge/ Craiglockhart	DUNDEE STREET	At Viewforth	Scottish Water - valve repairs (rescheduled from 05/09/17)	Off-peak lane closures and 4-way temporary traffic lights	10/09/17	10/09/17
	Fountainbridge/ Craiglockhart and Morningside	GILMORE PLACE	Various locations between Home Street and Viewforth	Cityfibre - carriageway repairs	Lane restrictions	10/09/17	10/09/17
	Fountainbridge/ Craiglockhart	COLINTON ROAD	At Meggetland Terrace	Scottish Water - ironwork repairs	Off-peak lane closures and temporary traffic lights	11/09/17	11/09/17
	Fountainbridge/ Craiglockhart	SLATEFORD ROAD	At Chesser Avenue	Network Rail - tree felling and wall repairs	Overnight lane closures and 3-way temporary traffic lights (8pm - 7am for 3 nights)	11/09/17	14/09/17
	Fountainbridge/ Craiglockhart	DUNDEE STREET	At Gilmore Park	Scottish Water - manhole repairs	Off-peak lane closures and stop / go boards	12/09/17	12/09/17
	Fountainbridge/ Craiglockhart	FOUNTAINBRIDGE	At Gardner's Crescent	Scottish Water - valve and ironwork repairs	Lane closures and 3-way temporary traffic lights	17/09/17	17/09/17
	Inverleith	<u>WATER OF LEITH PATH AT DEAN VILLAGE</u>		Landslip	Path closed beneath Dean cemetery	April 2013	Ongoing
	Inverleith	ORCHARD PLACE	At Craigleith Road	BT - cable works	Road closed	08/09/17	12/09/17
	Inverleith	CARRINGTON ROAD	Between Crewe Road South and Fettes Avenue	Edinburgh Police open day	Road closed 7am - 4pm	10/09/17	10/09/17
	Inverleith	HILLPARK AVENUE, CRAIGLEITH HILL AVENUE, DEAN PARK MEWS, DEAN PARK STREET		City of Edinburgh Council - carriageway surface treatment	Roads closed 7.30am - 6.30pm each day. Local access maintained as work allows but delays of up to an hour are possible	11/09/17	15/09/17
	Inverleith	DEAN PARK STREET	Between Dean Park Mews and Belford Street	BT - installation of new cabinet	Lane closures, parking restrictions and stop / go boards	11/09/17	15/09/17
	Inverleith	MARCH ROAD	Between March Grove and Carfrae Park	Scottish Water - sewer repairs (dates TBC)	Lane closures and temporary traffic lights	11/09/17	22/09/17

	Leith	CLAREMONT ROAD		City of Edinburgh Council - carriageway surface treatment	Roads closed 7.30am - 6.30pm each day. Local access maintained as work allows but delays of up to an hour are possible	11/09/17	15/09/17
	Leith Walk	WATER OF LEITH PATH AT BONNINGTON		Unsafe wall adjacent to Miller Homes site	Path closed between Newhaven Road and Anderson Place	02/08/17	6 months
	Leith Walk	LEITH WALK	Between Pilrig Street and McDonald Road	Leith Programme phase 4	Lane closures and footway restrictions. Side roads closed as required and as publicised. Iona Street and Brunswick Road closed. From Monday 11/09/17 - resurfacing work at Shrubhill Place. Lane closures and contraflow on Leith Walk, Albert Street closed.	05/09/16	03/11/17
	Leith Walk	HILLSIDE CRESCENT		City of Edinburgh Council - carriageway surface treatment	Roads closed 7.30am - 6.30pm each day. Local access maintained as work allows but delays of up to an hour are possible	11/09/17	15/09/17
	Leith Walk	EASTER ROAD		Hibs v Motherwell, kick-off 3pm	Local road closures and parking restrictions	16/09/17	16/09/17
	Liberton/ Gilmerton	MOREDUNVALE ROAD	Between Upper Craigour and Craigour Drive	Flood prevention works	Road reopened 01/08/17 pending discussions on next phases of work	09/02/16	
	Liberton/ Gilmerton	LIBERTON ROAD	Between Gilmerton Road and Mid Liberton	Development works	Lane closures in both directions, contraflow in operation and east footway closed. Temporary pedestrian crossing at Mid Liberton	12/06/17	Summer 2018
	Liberton/ Gilmerton	LASSWADE ROAD	Between Yewlands Crescent and Longformacus Road	SGN - gas main repairs	Lane closures and temporary traffic lights	29/08/17	25/09/17 TBC
	Liberton/ Gilmerton	GILMERTON ROAD	At Kingston Avenue	BT - installation of new cabinet and cabling	Lane closures and 4-way temporary traffic lights	09/09/17	10/09/17
	Liberton/ Gilmerton	FERNIEHILL ROAD	Between Gilmerton Road and Ferniehill Street	Scottish Water - installation of new water main (start date TBC)	Road closed at Gilmerton Road for 5 days, then rolling programme with 2 or 3-way temporary traffic lights	11/09/17	29/09/17
	Morningside	MYRESIDE AREA		Edinburgh Rugby v Dragons, kick-off 7.35pm	Meadowspot, Myreside Court and Merchiston Gardens closed from 5.30pm (except for residents). Myreside Road closed from 9.15.	08/09/17	9.45pm 08/09/17
	Morningside	ABBOTSFORD PARK	At Morningside Road	Scottish Water - mains connection	Road closed	11/09/17	15/09/17
	Morningside	MYRESIDE AREA		Edinburgh Rugby v Benetton Treviso, kick-off 7.35pm	Meadowspot, Myreside Court and Merchiston Gardens closed from 5.30pm (except for residents). Myreside Road closed from 9.15.	15/09/17	9.45pm 15/09/17
	Morningside	COMISTON ROAD	At Greenbank Place / Comiston Drive	BT - cabling work	Lane closures and 2-way temporary traffic lights	17/09/17	17/09/17
	Midlothian	NEWTON CHURCH ROAD, DANDERHALL	Between Millerhill Road and Edmonstone Road	Housing development	Road closed	17/04/17	35 weeks
	Midlothian	NEWTON VILLAGE		Drainage works for housing development	Road closed, diversion via Newton Village / Millerhill Road north junction	04/09/17	10/09/17
	Pentland Hills	A71	Between Addiston Farm Road and Dalmahoy Road	City of Edinburgh Council - carriageway resurfacing *work postponed, awaiting revised dates*	Off-peak lane closures and temporary traffic lights	04/09/17	27/10/17
	Pentland Hills	MANSFIELD ROAD	Between Cockburn Crescent and Bavelaw Road	City of Edinburgh Council - carriageway resurfacing	Road closed to northbound traffic. Lothian Buses operating via Johnsburn Road in both directions ('hail & ride' for citybound journeys)	04/09/17	22/09/17
	Pentland Hills	KINGSKNOWE DRIVE, KINGSKNOWE AVENUE		City of Edinburgh Council - carriageway surface treatment	Roads closed to through traffic, parking restrictions as signed	04/09/17	08/09/17
	Pentland Hills	LANARK ROAD WEST	Between Bridge Road and Newmills Road	BT - cable connection for development site	Lane closures and temporary traffic lights	10/09/17	10/09/17
	Portobello / Craigmillar	GREENDYKES ROAD	Between Greendykes Drive and Niddrie House Avenue	Energetics - utility installations at housing development	Lane closures and temporary traffic lights	28/08/17 TBC	11/09/17
	Portobello / Craigmillar	MILTON ROAD	At Milton Link / Sir Harry Lauder Road junction	SGN - ongoing gas leak investigations and repair	Excavation in citybound lane of Milton Road (Duddingston Crescent). Citybound lane closure through the junction from Milton Road East and contraflow on Milton Link. Slip lane closed and no left turn from Milton Link into Milton Road (Duddingston Crescent).	6.30pm 08/09/17	11/09/17
	Portobello / Craigmillar	COILLESDENE CRESCENT		City of Edinburgh Council - carriageway surface treatment	Roads closed 7.30am - 6.30pm each day. Local access maintained as work allows but delays of up to an hour are possible	11/09/17	15/09/17

Start dates indicate earliest anticipated start.
Finish dates represent formal notice periods -
works may finish earlier or be extended.

	Sighthill/Gorgie	REDHALL CRESCENT	Between Redhall Drive and Redhall Road	City of Edinburgh Council - carriageway and footway resurfacing, street lighting renewal	Road closed to through traffic	24/07/17	29/09/17
	Sighthill/Gorgie	SAUGHTON PARK		<u>Saughton Park regeneration project</u>	Car park and main path through park closed, alternative cyclist and pedestrian route signposted via Stevenson Road - Balgreen Road. Ford's Road car park closed from 04/09/17.	31/07/17	31/07/18
	Sighthill/Gorgie	GORGIE ROAD	At Balgreen Road junction	Scottish Water - manhole repairs	Lane closures and temporary traffic lights	10/09/17	10/09/17
	Sighthill/Gorgie	GORGIE ROAD	At Westfield Road	Scottish Power - trial holes	Lane closures and 3-way temporary traffic lights; Westfield Road closed	17/09/17	17/09/17
	Southside/ Newington	MEADOW LANE	From (and including) Buccleuch Place Lane to Buccleuch Street	Construction of new student housing	Roads closed	04/01/16	Ongoing
	Southside/ Newington	UPPER GRAY STREET	At Salisbury Place	Refurbishment works for National Library	Road closed to southbound traffic; west footway closed	22/05/17	03/12/17
	Southside/ Newington	PRIESTFIELD ROAD NORTH		Film shoot	Traffic held as required, maximum duration 5 minutes	01/09/17 and 11/09/17	04/09/17 and 11/09/17
	Southside/ Newington	CRAIGMILLAR PARK AREA		SGN - gas main renewal project	Phased road closures of East Suffolk Park, Suffolk Road, East Savile Road, East Suffolk Road and Ventnor Terrace	04/09/17	30/03/18
	Southside/ Newington	WEST MAYFIELD	Between Mayfield Road and South Gray Street	BT - installation of broadband cabinet and cabling	Lane closures and parking restrictions 04-08/09/17. 2 additional days work with 4-way temporary traffic lights 16-17/09/17	04/09/17	17/09/17
	Southside/ Newington	DALKEITH ROAD	At East Mayfield / Priestfield Road	Scottish Water - manhole repairs	Lane closures and 4-way temporary traffic lights	10/09/17	10/09/17
	Southside/ Newington	NICOLSON STREET	At South College Street	Cityfibre - carriageway repairs	Citybound lane closure	10/09/17	10/09/17
	Southside/ Newington	POTTERROW	Between Marshall Street and Brighton Street	Building development	Lane closures and contraflow	11/09/17	Autumn 2018
	Various Wards	NORTH WEST EDINBURGH		Pedal for Scotland	Road closures Kirkliston and Ingliston areas - click cell to visit event website for details	10/09/17	10/09/17
	Various Wards	SOUTH EDINBURGH, CITY CENTRE and ROYAL MILE		Edinburgh Riding of the Marches	Police 'stop and hold' across south Edinburgh route to allow riders through. High Street closed between George IV and Parliament Square 12.30pm - 6pm; Queen's Drive, Horse Wynd and Canongate closed 2.30pm - 6pm	17/09/17	17/09/17
	West Lothian	B8020 WINCHBURGH ROAD	At A904	<u>Scottish Water - mains upgrade</u>	Road closed (except for 10/09/17 to accommodate Pedal for Scotland). Diversion signposted via B8046 - B9080 through Winchburgh.	14/08/17	15/09/17
Trunk roads. No significant works notified							