

Roadworks & events report

Effective from 7th June 2019

For further information please contact the following:

Edinburgh and Midlothian contact CLARENCE on 0800 23 23 23

[Traffic Scotland - information on motorways and City Bypass](#)















[Forth Bridges](#)













[Transport for Edinburgh - Lothian Buses and Edinburgh Trams](#)





[Follow Edintravel on Twitter for regular updates](#)

[See details of Ward boundaries](#)

Entries are arranged by Ward and then by start date. Underlined entries contain links to maps or further information


new information in this version		 = temporary traffic lights in use	 = diversion in operation				
	Ward	Street	Location	Description	Traffic Control	Start date	Finish date
	Almond	BARNTON AVENUE AREA		SGN - gas main renewal affecting East Barnton Avenue, Easter Park Drive, Barnton Park and Barnton Avenue	Temporary traffic lights, road occupations and parking restrictions as signed on street	15/01/19	July 2019
	Almond	A90	Between Cramond Brig and north of Burnshot junction	City of Edinburgh Council - works associated with construction of new Burnshot Bridge	40mph speed restriction in both directions. Some lane / overnight road closures required during construction programme, dates TBA	26/04/19	April 2020
	Almond	QUEENSFERRY AREA		<u>Cruise liner visits - click cell for schedule</u>	Parking restrictions as signed on Newhalls Road, Hawes Brae and Hawes car park.	10/05/19	19/09/19
	Almond	CRAMOND ROAD NORTH	Cramond Glebe Road to Gamekeeper's Road (Cramond Avenue junction)	SGN - gas main renewal	Rolling programme with 2/3-way temporary traffic lights. Cramond Place and Cramond Avenue closed as required.	29/05/19	19/07/19
	Almond	KIRKLISTON		Gala Day parade	Stirling Road closed eastbound between leisure centre and Main Street, Burnshot Road closed at Main Street, rolling road closure Main Street - Manse Road - Liston Place - Liston Road - Carmel Road. 11am - 12midday	08/06/19	08/06/19
	Almond	A89	At Old Liston Road	Scottish Water - valve repairs	4-way temporary traffic lights 9.30am - 7pm	09/06/19	09/06/19
	Almond	DAVIDSON'S MAINS		Gala Day parade	Rolling road closure / traffic held as required The Green - Main Street - Cramond Road South / Barnton Gardens. 11.20am - 12pm	15/06/19	15/06/19
	Almond	INGLISTON ROAD	At A8	Royal Highland Show	Road closed to northbound traffic	7am 15/06/19	24/06/19
	City Centre	LEITH STREET AREA		<u>St James redevelopment works</u>	Various lane closures and contraflows. St James' Place, Cathedral Lane and St James car parks closed.	04/01/16	Ongoing
	City Centre	WEST REGISTER STREET	Between St Andrew Square and Register Place (at Café Royal)	Building demolition / development	Road closed to through traffic	25/04/16	Ongoing
	City Centre	KING'S STABLES ROAD	Between Lady Wynd and King's Stables Lane	Building demolition and redevelopment	Varying arrangements including lane closures, parking restrictions and temporary traffic lights as required	23/09/17	September 2019
	City Centre	PICARDY AREA		Laing O'Rourke - landscaping work at Picardy Place and front of Cathedral, new road layout as part of St James development	Alterations to lane layout on all approaches to Picardy roundabout. Leith Walk (Union Place) reduced to one lane northbound from Tuesday 11/06/19.	13/04/18	Ongoing
	City Centre	CALTON ROAD	Between Waverley station access and New Street	Rockface repairs	Temporary traffic lights.		Late 2019
	City Centre	YORK PLACE	At Broughton Street	Laing O'Rourke - construction of new footway layout as part of St James' / East End redevelopment	No left turn into Broughton Street as part of new Picardy area road layout. Diagonal pedestrian crossing between east end of tram stop and The Street permanently closed from 08/04/19	11/02/19	Ongoing
	City Centre	CHAMBERS STREET	Guthrie Street to South Bridge	Scottish Water - pipe repairs *Works on hold, proposed for 16-17/06/19*	Road closed to eastbound traffic 8pm - 6am for 2 nights.	01/05/19	03/05/19
	City Centre	ROSE STREET	Between Hanover Street and Frederick Street	City of Edinburgh Council - public space improvements including laying of new setts	Various lane and road closures as signed on-street	06/05/19	03/04/20
	City Centre	ATHOLL PLACE		SGN - carriageway repairs *postponed*	Road closed to citybound traffic (except buses). Diversion via Palmerston Place - Chester Street - Manor Place	19/05/19	19/05/19
	City Centre	THISTLE STREET	Between Hanover Street and Frederick Street	Clancy Docwra - water main disconnection	Road closed to through traffic, existing one-way order suspended	27/05/19	10/06/19
	City Centre	BROUGHTON STREET	At London Street	City of Edinburgh Council - pedestrian crossing upgrade	Temporary pedestrian crossing facilities. 2-way traffic maintained, awaiting installation of new signals and poles.	28/05/19	late June
	City Centre	ALBANY STREET		City of Edinburgh Council - carriageway resurfacing	Road closed.	04/06/19	10/06/19
	City Centre	KING'S STABLES ROAD	Between Lady Wynd and bridge at Castle Terrace	Drainage connection at Bowmer & Kirkland development site.	Road closed and King's Stables Lane closed.	03/06/19	07/06/19
	City Centre	GAYFIELD STREET	At Union Street	Cityfibre - cabling work	3-way temporary traffic lights	04/06/19	08/06/19







	City Centre	LEITH STREET	Between Princes Street and Greenside Row	Laing O'Rourke - crane lift at St James' development site.	Road closed. Calton Road closed at Leith Street, George Street closed to westbound through-traffic at Hanover Street, Carlton Terrace Brae closed at Regent Road.	7pm 06/06/19	7am 11/06/19
	City Centre	CENTRAL EDINBURGH		Parade	Roads closed: Holyrood Gait - Holyrood Road - Cowgate - Candlemaker Row - George IV Bridge - Chambers Street - Guthrie Street - Grassmarket - King's Stables Road. 1.30pm - 4pm	08/06/19	08/06/19
	City Centre	ABERCROMBY PLACE		Royal Scots Club Centenary Beating Retreat	Road closed between Dundas Street and Nelson Street. Nelson Street closed in its entirety. 6pm - 8pm approximately	08/06/19	08/06/19
	City Centre	MOUND AREA		Edinburgh Moonwalk	City centre road closures: St Mary's Street, Jeffrey Street, Market Street / East Market Street, Cockburn Street, Mound / Bank Street, Lawnmarket, George IV Bridge northbound, Johnston Terrace, Castle Terrace, Grindlay Street, Bread Street (until 3am)	08/06/19	09/06/19
	City Centre	CANDLEMAKER ROW		Open Streets event	Candlemaker Row and Merchant Street closed 6am - 11pm. Roads may reopen earlier depending on circumstances	09/06/19	09/06/19
	City Centre	KING'S STABLES ROAD	Between Lady Wynd and West Port	Crane lift	2-way temporary traffic lights, Granny's Green Steps closed.	09/06/19	09/06/19
	City Centre	GRASSMARKET	At Heriot Bridge	BT - manhole repairs	2-way temporary traffic lights	09/06/19	09/06/19
	City Centre	QUEENSFERRY ROAD (LYNEDOCH PLACE)	Between Randolph Crescent and Bell's Brae	Scottish Water - urgent manhole repairs	Road closed to northbound traffic (access to Randolph Crescent only). Diversion signed via Drumsheugh Gardens - Chester Street - Palmerston Place - Belford Road - Queensferry Terrace 8am - 6pm	09/06/19	09/06/19
	City Centre	EAST LONDON STREET	At Broughton Street	City of Edinburgh Council - pedestrian crossing upgrade	Lane closures, temporary crossing facilities	10/06/19	3-4 weeks
	City Centre	HAYMARKET YARDS	At Haymarket Terrace	Edinburgh Trams - track maintenance	Road closed 11pm - 5am each night. Essential traffic will be escorted through the works area.	10/06/19	14/06/19
	City Centre	KING'S STABLES ROAD	Between Grassmarket and Lady Wynd	Cityfibre - cabling work	3-way temporary traffic lights	10/06/19	14/06/19
	City Centre	SOUTH ST DAVID STREET	At St Andrew Square / Rose Street	Vodafone - cable repairs	Southbound lane closure 9pm - 5am	11/06/19	12/06/19
	City Centre	QUEEN STREET	At North Castle Street	Cityfibre - cabling work	Lane closures westbound Queen Street and northbound North Castle Street	14/06/19	18/06/19
	City Centre	HAYMARKET TERRACE	At Magdala Crescent	Scottish Power - installation and connection of new cable junction box	Lane closures in both directions	15/06/19	21/06/19
	City Centre	LAURISTON PLACE	Between Lauriston Street and Lady Lawson Street and then at Nightingale Way	Cityfibre - cabling work	Lane closures / contraflow	15/06/19	18/06/19
	City Centre	TORPHICHEN PLACE		Cityfibre - cabling work	Road closed to northbound traffic and westbound lane closure on Morrison Street. Diversion via Morrison Street - Haymarket - West Maitland Street	15/06/19	16/06/19
	City Centre	WILLIAM STREET		West End classic vehicle show	William Street closed between Stafford Street and William Street South East Lane. Alva Street closed between Stafford Street and Queensferry Street 8am - 4pm	15/06/19	15/06/19
	City Centre	THISTLE STREET	Between Thistle Street NE Lane and Thistle Street SE Lane	Crane lift	Road closed	8pm 15/06/19	6am 16/06/19
	City Centre	QUEEN STREET	At North St David Street	Scottish Water - manhole repairs	3-way temporary traffic lights 9.30am - 7pm	16/06/19	16/06/19
	Colinton / Fairmilehead						
	Corstorphine / Murrayfield	ROSEBURN TERRACE	Between Murrayfield Gardens and Roseburn Street	SGN - gas main renewal	Lane closures in both directions; phase 1 Roseburn Gardens and Murrayfield Place closed, phase 2 (estimated 01/07/19) Murrayfield Gardens and Murrayfield Avenue closed.	20/05/19	11/08/19
	Corstorphine / Murrayfield	CORSTORPHINE HILL AVENUE		Local event	Road closed 11am - 5pm	08/06/19	08/06/19
	Corstorphine / Murrayfield	RAVELSTON DYKES ROAD		Edinburgh Moonwalk	Road closed 12.30am - 4am	09/06/19	09/06/19

	Craigentinny/ Duddingston	NANTWICH DRIVE	At Stapeley Avenue	Scottish Water - sewer works	Road closed	29/01/19	23/08/19
	Craigentinny/ Duddingston	CRAIGENTINNY ROAD	Between Loganlea Drive and Wakefield Avenue	City of Edinburgh Council - carriageway resurfacing (working eastwards from Loganlea Drive)	Temporary traffic lights, side roads closed as required.	13/05/19	28/06/19
	Craigentinny/ Duddingston	LOCHEND ROAD SOUTH	At Lochend Castle Barns	BT - clearing blocked cable ducts	3-way temporary traffic lights	29/05/19	31/05/19
	Craigentinny/ Duddingston	QUEEN'S DRIVE		Edinburgh Moonwalk	Holyrood area road closures: Queen's Drive, Duke's Walk, Holyrood Gait, Horse Wynd, Holyrood Road between Holyrood Gait and Dumbiedykes Road. St John Street and Holyrood Road closes closed 11pm - 2am	08/06/19	09/06/19
	Drum Brae / Gyle	DURAR DRIVE		City of Edinburgh Council - carriageway resurfacing	Road closed 8.30am - 3.30pm each day, parking suspensions as signed	03/06/19	07/06/19
	Forth	BOSWALL PARKWAY	Between Royston Mains Street and Royston Mains Road	Advance Construction - relocation of traffic calming measures and utility connections at development site.	2-way temporary traffic lights	27/05/19	09/06/19
	Forth	WEST GRANTON ROAD	Between Waterfront Gait and Granton Mains Gait	City of Edinburgh Council - carriageway patching, various locations *work postponed*	2-way temporary traffic lights. Waterfront Gait closed 02-06/06/19	02/06/19	16/06/19
	Forth	DUDLEY GARDENS	Between Newhaven Road and Dudley Terrace	BT - renewal of telegraph pole	Road closed to through traffic	10/06/19	10/06/19
	Fountainbridge/ Craiglockhart	COLINTON ROAD	Working from Patie's Road to Firrhill roundabout then north to Craiglockhart Park and south into Oxfangs Road North	SGN - gas main renewal	Temporary traffic lights (2/3-way as required). 3-way temporary traffic lights at Firrhill roundabout 20/05 - 07/06	22/02/19	late June
	Fountainbridge/ Craiglockhart	FOUNTAINBRIDGE	Between Gilmore Park and Grove Street	McLaughlin & Harvey - trial holes ahead of gap site development	2-way temporary traffic lights	13/05/19	21/06/19
	Fountainbridge/ Craiglockhart	GILMORE PARK		Canal Festival and raft race	Gilmore Park closed between Leamington Bridge and Fountainbridge.	12pm 14/06/19	5pm 17/06/19
	Fountainbridge/ Craiglockhart	SLATEFORD ROAD	At Appin Terrace / Gorgie Park Road	Scottish Power - trial holes	2-way temporary traffic lights	15/06/19	17/06/19
	Inverleith	WATER OF LEITH PATH AT DEAN VILLAGE		Landslip	Path closed beneath Dean cemetery	April 2013	Ongoing
	Inverleith	EASTER DRYLAW DRIVE	Between Easter Drylaw Avenue and Easter Drylaw Grove	City of Edinburgh Council - footway resurfacing	Road closed to through traffic	20/05/19	07/06/19
	Inverleith	INVERLEITH ROW	At Inverleith Place	Upgrade of existing telecomms equipment	Citybound lane restriction. 3-way temporary traffic lights 09/06/19 only to swap out telegraph pole	05/06/19	13/06/19
	Inverleith	CRAIGCROOK ROAD	At Craiggrook Park	BT - renewal of telegraph pole	3-way temporary traffic lights	07/06/19	07/06/19
	Inverleith	INVERLEITH ROW	At Eildon Terrace	City of Edinburgh Council - carriageway resurfacing	Temporary traffic lights 9am - 3pm	09/06/19	09/06/19
	Inverleith	INVERLEITH TERRACE		City of Edinburgh Council - carriageway resurfacing	Road closed	11/06/19	14/06/19
	Leith	NEWHAVEN		Cruise liner visits - click cell for schedule	Parking restrictions as signed on Newhaven Place and Pier Place.	17/04/19	23/09/19
	Leith	OCEAN DRIVE	Between Ocean Terminal and Rennie's Isle	Gas, water and power installation for CALA Homes development	Temporary traffic lights	24/04/19	TBC
	Leith	CONSTITUTION STREET	Between Bernard Street and Maritime Lane	Edinburgh Trams - ground investigation work for tram extension	Lane restrictions in both directions	03/06/19	TBC
	Leith	OCEAN DRIVE	At Ocean Terminal	Edinburgh Trams - ground investigation work for tram extension	Lane closures	06/06/19	08/06/19
	Leith	CONSTITUTION STREET	Between Ocean Drive and Tower Street	Edinburgh Trams - ground investigation work for tram extension	Citybound lane closure	07/06/19	10/06/19

Start dates indicate earliest anticipated start.
Finish dates represent formal notice periods -
works may finish earlier or be extended.

	Leith	SHORE	Between Tolbooth Wynd and Bernard Street	Local events	Road closed 6pm - 10pm on Friday, 10am - 10pm on Saturday and Sunday	07/06/19	09/06/19
	Leith	GREAT JUNCTION STREET	At Water of Leith Bridge	City of Edinburgh Council - trial holes	Off-peak lane and footway closures as signed	11/06/19	12/06/19
	Leith	OCEAN DRIVE	Between roundabout at Ocean Terminal and Rennie's Isle	Edinburgh Trams - ground investigation work for tram extension	2-way temporary traffic lights	12/06/19	14/06/19
	Leith	MARINE ESPLANADE	At Seafield Road	Carriageway line marking	Road closed	16/06/19	17/06/19
	Leith Walk	<u>WATER OF LEITH PATH AT BONNINGTON</u>		Unsafe wall adjacent to Miller Homes site	Path reopened. Wall repairs ongoing, pass with care	02/08/17	07/06/19
	Leith Walk	PILRIG STREET	At Newhaven Road / Broughton Road / Bonnington Road	City of Edinburgh Council - traffic signals upgrade	4-way temporary traffic lights	28/05/19	14/06/19
	Leith Walk	LEITH WALK	Between Albert Street and Brunswick Street	Edinburgh Trams - ground investigation work for tram extension	Lane closures in both directions, footway restrictions on both sides at Albert Place.	03/06/19	TBC
	Leith Walk	LEITH LINKS AREA		Leith Festival Pageant	Rolling road closure Balfour Street - Leith Walk - Constitution Street - Queen Charlotte Street - Links Place - Links Gardens. 11am - 1.30pm	08/06/19	08/06/19
	Leith Walk	HOPETOUN STREET		City of Edinburgh Council - carriageway resurfacing	Road closed	11/06/19	12/06/19
	Leith Walk	LEITH WALK	Between Pilrig Street and Middlefield	Edinburgh Trams - ground investigation work for tram extension	Lane closures	13/06/19	18/06/19
	Leith Walk	MCDONALD ROAD	At Papermill Wynd	City of Edinburgh Council - carriageway resurfacing	Road closed, diversion via Bellevue Road - McDonald Place - McDonald Street	13/06/19	13/06/19
	Leith Walk	BELLEVUE ROAD	At McDonald Road	City of Edinburgh Council - widening footways	Road closed, diversion via McDonald Place - McDonald Street	14/06/19	17/06/19
	Leith Walk	PITT STREET	Between South Fort Street and Trafalgar Street	Event	Road closed	3pm 14/06/19	1am 17/06/19
	Liberton/ Gilmerton	LASSWADE ROAD	Working southwards from Gilmerton Dykes Avenue to Lang Loan	Construction of new water main for Miller Homes	Temporary traffic lights (2 or 3-way as required)	03/04/19	Late June
	Liberton/ Gilmerton	ALNWICKHILL / LIBERTON AREA		SGN - gas main renewal	Phased road closures of Liberton Drive, Hawkhead Crescent, Wolrige Road, Kenilworth Drive, Peveril Terrace, Claverhouse Road, Orchardhead Road, Mount Vernon Road, Kirkgate and Cadogen Road	22/04/19	08/09/19
	Liberton/ Gilmerton	KIRK BRAE	Between Kirkgate and Peveril Terrace	SGN - gas main renewal	Temporary traffic lights and side roads closed as required (Kirkgate and Mount Vernon Road then Wolrige Road, Kenilworth Drive and Peveril Terrace).	20/05/19	14/06/19
	Liberton/ Gilmerton	BURDIEHOUSE ROAD	Between Southhouse Broadway and Janefield	Advance Construction - road, footway, kerbing and street lighting snagging ahead of new signalised junction at Barratt estate coming into operation.	Lane closures / contraflow	28/05/19	07/06/19
	Liberton/ Gilmerton	OLD DALKEITH ROAD	Between Cameron Toll Gardens and Cameron Toll roundabout	Upgrade of existing telecomms cabinet and mast	Citybound lane closure. Section of south footway closed with pedestrian diversion as signed.	10/06/19	21/06/19
	Midlothian	MAURICEWOOD ROAD	Between Meikle Drive and Mauricewood Steadings	New water main for CALA Homes development	Road closed	25/02/19	09/06/19
	Midlothian	LUGTON BRAE		Scottish Power - installation of high-voltage cabling	Road closed (except 10 - 16/06/19)	30/05/19	26/06/19
	Morningside	LEAMINGTON LIFT BRIDGE		<u>Scottish Canals - bridge assessment and repair</u>	Closed to canal traffic, temporary bridge in place to maintain access for pedestrians and cyclists.	03/09/18	August 2019
	Morningside	CRAIGLEA DRIVE	Between Morningside Grove and St Ronan's Terrace	SGN - gas main renewal project	Lane closures and temporary traffic lights. St Clair Terrace, St Ninian's Terrace, St Fillan's Terrace and St Ronan's Terrace closed in turn.	08/04/19	30/06/19
	Morningside	MORNINGSIDE PLACE	At Tipperlinn Road	SGN - gas main renewal project	Road closed, diversion via Morningside Road - Colinton Road.	03/06/19	24/06/19

	Morningside	GREENBANK LOAN		Local event	Greenbank Loan closed to through traffic between its junctions with Greenbank Gardens 12.30pm - 5pm	09/06/19	09/06/19
	Morningside	BLACKFORD AVENUE	Between St Albans Road and Grange Terrace	Scottish Power - ironwork repairs	Temporary traffic lights.	08/06/19	09/06/19
	Pentland Hills	CLIFTON ROAD	Between West Clifton and Cliftonwood	City of Edinburgh Council - installation of new sewer services	Temporary traffic lights	08/05/19	16/06/19
	Pentland Hills	BRIDGE ROAD, BALERNO	From Main Street, along Lanark Road West to Somerville Road	Scottish Water - installation of new water main	Phase 1 - 4-way lights at Johnsburn Road; phase 2 - 2-way lights, Bavelaw Green closed; phase 3 - 3-way lights at high school south entrance; phase 4 - 2-way lights between high school and Water of Leith path; phase 5/6 - 3-way lights at Lanark Road West; phase 7 - 2-way lights between Station Loan and Somerville Road.	20/05/19	01/11/19
	Pentland Hills	RATHO		Gala Day parade	Rolling road closure / traffic held as required Baird Road (Freelands Way) - Main Street - Craigpark Avenue - Ratho Park Road - West Croft - Hillview Cottages. 11.15am - 12.15pm	08/06/19	08/06/19
	Pentland Hills	BLINKBONNY ROAD	Between Lanark Road West and Kinleith Mill Road	City of Edinburgh Council - path repairs	Road closed	12/06/19	12/06/19
	Portobello/ Craigmillar	BAILEYFIELD CRESCENT	Between Sir Harry Lauder Road and Fishwives' Causeway	Advance Construction - sewer replacement and road realignment	Road closed	10/09/18	10/09/19
	Portobello/ Craigmillar	BRIGHTON PLACE		City of Edinburgh Council - reconstruction of sett carriageway	Phase 2 of 4 - road closed to through traffic between Lee Crescent and Sandford Gardens.	25/09/18	29/11/19
	Portobello/ Craigmillar	BRUNSTANE ROAD	Between Brunstane Gardens and Joppa Station Place	City of Edinburgh Council - to facilitate traffic flow during Brighton Place works	Road closed to through traffic	10/03/19	17/11/19
	Portobello/ Craigmillar	PEFFERMILL ROAD	Between King's Haugh and Craigmillar Castle Gardens	Installation of new power supply for development site	Narrow lanes. Temporary traffic lights removed 30/05/19	07/05/19	17/06/19
	Portobello/ Craigmillar	NEWCRAIGHALL ROAD	West of roundabout at Smyth's Toys	BT - cable repairs	2-way temporary traffic lights 7pm - 7am	07/06/19	08/06/19
	Portobello/ Craigmillar	PORTOBELLO HIGH STREET	At Adelphi Place	BT - clearing blocked cable ducts	Temporary traffic lights 8am - 6pm	09/06/19	09/06/19
	Portobello/ Craigmillar	DURHAM ROAD	Between Milton Drive and Durham Drive	Crane lift	Road closed to through traffic	10/06/19	14/06/19
	Portobello/ Craigmillar	MILTON ROAD EAST	At Milton Glen	Scottish Water - manhole repairs	Lane closures / contraflow	12/06/19	14/06/19
	Sighthill/Gorgie	BANKHEAD DRIVE	Between Bankhead Crossway South and Bankhead Way	Water main connection at development site	Temporary traffic lights, Bankhead Crossway South closed to westbound traffic	24/04/19	07/06/19
	Sighthill/Gorgie	DALRY ROAD	At Richmond Terrace	BT - manhole repairs	2-way temporary traffic lights	09/06/19	09/06/19
	Sighthill/Gorgie	BALGREEN ROAD	Gorgie Road to Stevenson Drive	Scottish Power - trial holes (3 separate locations)	Northbound lane closures	10/06/19	14/06/19
	Sighthill/Gorgie	STEVENSON ROAD	Outside Richard F Mackay	Scottish Water - manhole repairs	Lane closures / contraflow	11/06/19	11/06/19
	Sighthill/Gorgie	MURIESTON CRESCENT	At the rail bridge between Murieston Place and Mcleod Street	Network Rail - bridge inspection	Temporary traffic lights 10pm - 6am	11/06/19	12/06/19
	Sighthill/Gorgie	ARDMILLAN TERRACE	At the medical centre	Scottish Water - ironwork repairs	2-way temporary traffic lights	16/06/19	16/06/19
	Sighthill/Gorgie	LONGSTONE ROAD	At Calder Road	Scottish Water - ironwork repairs	Northbound lanes closed - no access to Calder Road. Diversion signed via Murrayburn Road - Wester Hailes Road	16/06/19	16/06/19
	Southside/ Newington	GRANGE AREA		SGN - gas main renewal (click cell for more details)	Phased road closures of Lauder Road, Grange Terrace, Fountainhall Road, Blackford Avenue, South Oswald Road, Kilgraston Road and Whitehouse Terrace. Parking restrictions as signed, temporary traffic lights as required.	30/06/18	Ongoing

	Southside/ Newington	OSWALD ROAD	Between Charterhall Road and Kilgraston Road and South Oswald Road between Oswald Road and Astley Ainslie Hospital	City of Edinburgh Council - footway and carriageway resurfacing	Lane closures, parking restrictions and temporary traffic lights for footway works then Oswald Road and South Oswald Road closed for carriageway works (early June onwards).	13/04/19	05/07/19
	Southside/ Newington	RELUGAS ROAD	At Relugas Place	Scottish Power - cable installation	Temporary traffic lights	16/05/19	04/07/19
	Southside/ Newington	DALKEITH ROAD	From Holyrood Park Road to Mayfield Terrace (working southwards)	SGN - gas main renewal	Various lane closures / contraflow arrangements	05/06/19	27/07/19
	Southside/ Newington	GRANGE ROAD	At Seton Place	Clancy Docwra - cabling works	3-temporary traffic lights	05/06/19	10/06/19
	Southside/ Newington	WEST MAINS ROAD	Between Langton Road and King's Buildings	Utility company - maintenance work on smart meter equipment	Temporary traffic lights	09/06/19	09/06/19
	Various Wards	MURRAYFIELD and SURROUNDING ROUTES		Spice Girls concert at BT Murrayfield	Roseburn Street and Russell Road closed from 1pm. Additional road closures from 10pm including Corstorphine Road / Roseburn Terrace / Haymarket Terrace and West Approach Road	08/06/19	08/06/19
Trunk roads.							
		CITY BYPASS	At the Water of Leith bridge	Amey - carriageway resurfacing and bridge repairs	Westbound carriageway closed Dreghorn to Calder for 3 nights then eastbound carriageway closed Hermiston Gait to Dreghorn for 3 nights. 10pm - 6am each night.	03/06/19	09/06/19