

## Roadworks & events report

**Effective from 16th September 2016**

---

**For further information please contact the following:**

Edinburgh and Midlothian contact CLARENCE on 0800 23 23 23

Lafarge Tarmac contact 01698 575 600

[Traffic Scotland - information on motorways and City Bypass](#)















[Forth Road Bridge](#)

[Transport for Edinburgh - Lothian Buses and Edinburgh Trams](#)

[Follow Edintravel on Twitter for regular updates](#)

[See details of Ward boundaries](#)







Entries are arranged by Ward and then by start date. Underlined entries contain links to maps or further information

new information in this version		 = temporary traffic lights in use	 = diversion in operation				
Ward	Street	Location	Description	Traffic Control	Start date	Finish date	
All	CITYWIDE		JCDecaux - replacement of bus shelters	Stops closed as required. Refer to signage at each location		Ongoing	
Almond	QUEENSFERRY AREA inc A904, B800 and A90		Transport Scotland - construction of Forth Replacement Crossing	Varying traffic management arrangements. Full details at <a href="http://www.transportscotland.gov.uk/project/forth-replacement-crossing/information-road-users">http://www.transportscotland.gov.uk/project/forth-replacement-crossing/information-road-users</a>		2017	
Almond	<u>QUEENSFERRY ROAD (B800)</u>	Eilston Road northwards to M90 Spur bridge	SGN - gas main renewal project	Lane closures, temporary traffic lights when required	22/08/16	24/10/16	
	Almond	<u>FERRY ROAD</u>	At Silverknowes Neuk	City of Edinburgh Council - installation of pedestrian island	Off-peak lane closures and 3-way temporary traffic lights	05/09/16	31/10/16
	Almond	CRAMOND ROAD SOUTH	At Barnton Park	Scottish Power - cable works	Lane closures, temporary traffic lights. Barnton Park closed	06/09/16	19/09/16
	Almond	STATION ROAD, QUEENSFERRY	Between Ashburnam Road and Ashburnam Loan	City of Edinburgh Council - carriageway patching	Lane closures and temporary traffic lights	12/09/16	23/09/16
	Almond	HIGH STREET AREA, QUEENSFERRY	'Big Parade of Children's Organisations'	Rolling road closure Newhalls Road - Edinburgh Road - High Street - Hopetoun Road - Shore Road, 2.15 - 3pm approximately	25/09/16	25/09/16	
	City Centre	ST ANDREW SQUARE	South side, and South St David Street	Building development works (nos 3 - 8 St Andrew Square south side)	Lane closures, alterations to parking bays and pedestrian crossings	02/06/14	2017
	City Centre	EAST END AREA		Redevelopment of St James centre	Varying traffic arrangements Picardy area, Leith Street, York Place, Broughton Street and surrounding routes	September 2015	2020
	City Centre	CATHEDRAL LANE		Scottish Power - re-routing cable ducts	Road closed	19/10/15	Ongoing
	City Centre	<u>CIRCUS PLACE</u>		City of Edinburgh Council - reconstruction of setted carriageway	Road reopened Friday 01/07/16. Works continue with 3-way temporary traffic lights at Howe Street junction	29/09/15	October 2016
	City Centre	<u>LEITH STREET</u>	Between Greenside and Picardy	Various companies - utility preparations and enabling works for St James Centre redevelopment	Northbound carriageway closed, contraflow on southbound side. No right turn out of Greenside Row	04/01/16	Ongoing
	City Centre	NEW STREET	East Market Street to Canongate	Building development project	Road closed southbound		Ongoing
	City Centre	ST JAMES PLACE		St James redevelopment works	Road and footways closed	23/04/16	Ongoing
	City Centre	<u>HOWE STREET</u>	At South East Circus Place	City of Edinburgh Council - reconstruction of setted carriageway	3-way temporary traffic lights	25/04/16	October 2016
	City Centre	<u>WEST REGISTER STREET</u>	Between St Andrew Square and Register Place (at Café Royal)	Building demolition	Road closed to through traffic	25/04/16	31/10/16
	City Centre	CASTLEHILL		For erection and removal of Tattoo stands	Road closed (with the exception of vehicles displaying an appropriate pass)	09/05/16	23/10/16
	City Centre	MAGDALA CRESCENT	At Haymarket Terrace	Carriageway subsidence	Road closed to northbound traffic	20/08/16	Ongoing
	City Centre	NORTH BRIDGE		City of Edinburgh Council - bridge repairs	Overnight lane closures each night except Sunday. Bus stop closures as required and as signed. Parking restrictions on Market Street (under North Bridge)	20/08/16	20/09/16
	City Centre	HAYMARKET JUNCTION		Crane operations at development site <b>*works postponed*</b>	2 lanes closed on Morrison Street. Slip lane to westbound Dalry Road closed, traffic diverted via the eastbound carriageway (in front of Ryrie's bar)	04/09/16	04/09/16
	City Centre	<u>EAST MARKET STREET / NEW STREET</u>		McAleer & Rushe - carriageway reconstruction	New Street closed between East Market Street and Canongate.	05/09/16	18/11/16
	City Centre	EAST MARKET STREET	At Waverley Station	City of Edinburgh Council - maintenance work on North Bridge	Overnight lane closures and temporary traffic lights	07/09/16	23/09/16
	City Centre	HAYMARKET JUNCTION		Scottish Power - cable fault	Lane closures Haymarket Terrace and citybound Dalry Road. Dalry Road cable repairs complete, reinstatement work to follow	09/09/16	TBC

	City Centre	CANONGATE	Between Canongate Kirk and Brown's Close	CityFibre - cable works for superfast broadband	Lane closures and temporary traffic lights	12/09/16	26/09/16
	City Centre	DALRY ROAD	Westwards from Haymarket junction	Demolition works over 2 consecutive weekends as part of The Haymarket development	Westbound lane closure *works completed on first weekend*	10/09/16	<del>18/09/16</del>
	City Centre	LEITH WALK	Between Picardy roundabout and London Road roundabout	Utility investigations as part of St James' redevelopment	Lane closures all approaches. Union Street closed	14/09/16	16/09/16
	City Centre	CUMBERLAND STREET	At Dundonald Street	Manhole repairs	Lane closures and 4-way temporary traffic lights	18/09/16	18/09/16
	City Centre	HIGH STREET		Parade	Rolling road closure Castlehill - Lawnmarket - High Street to Parliament Square, 2.30 - 3pm approximately	18/08/16	18/09/16
	City Centre	LEITH WALK	Between Picardy roundabout and London Road roundabout	Utility investigations as part of St James' redevelopment	Lane closures in both directions	19/09/16	28/09/16
	City Centre	LOTHIAN ROAD	Between Morrison Street and Festival Square	CityFibre - cable works for superfast broadband	Lane closures in both directions and parking restrictions both sides	19/09/16	23/09/16
	City Centre	MANOR PLACE	Between West Maitland Street and William Street	BT - cable works via carriageway manholes	Off-peak lane closures and temporary traffic lights	19/09/16	19/09/16
	City Centre	QUEENSFERRY STREET	Between Shandwick Place and Alva Street	BT - cable works	Lane closures, stop/go boards and Charlotte Lane closed. Traffic signals at Shandwick Place junction out of operation. 8pm - 6am for 2 nights	19/09/16	22/09/16
	City Centre	BELLEVUE	At East Claremont Street	Scottish Water - ironwork repairs	Off-peak lane closure and 3-way temporary traffic lights	20/09/16	20/09/16
	City Centre	GEORGE IV BRIDGE AREA		March	Rolling road closure Forrest Road - George IV Bridge - Bank Street - Mound, 12.15 - 1.15pm approximately	24/09/16	24/09/16
	Colinton / Fairmilehead	LANARK ROAD	At Gillespie crossroads	Scottish Water - manhole repairs	Off-peak lane closures and 4-way temporary traffic lights	21/09/16	21/09/16
	Corstorphine / Murrayfield	RIVERSDALE CRESCENT	At Corstorphine Road	City of Edinburgh Council - flood prevention works	Road closed	01/08/16	28/10/16
	Corstorphine / Murrayfield	LADYWELL AVENUE	Between Corstorphine High Street and Dovecot Road	CityFibre - cable works for superfast broadband	Lane closures and temporary traffic lights. Works progressing northwards into Corstorphine High Street, dates for work there TBC.	12/09/16	23/09/16
	Corstorphine / Murrayfield	CLERMISTON ROAD	Between Gordon Road and Belgrave Road	Scottish Water - ironwork repairs	Road closed to through traffic	18/09/16	18/09/16
	Corstorphine / Murrayfield	ROSEBURN AREA		Edinburgh Kiltwalk	Roseburn Place closed 9am - 11am; Police 'stop and hold' on Roseburn Street to allow walkers to cross	18/09/16	18/09/16
	Craightonny/ Duddingston	DALGETY ROAD	Between Marionville Road and Dalgety Street	Building development works	Road closed to through traffic	28/09/15	28/03/17
	Craightonny/ Duddingston	SEAFIELD ROAD EAST	Entire length, various locations	City of Edinburgh Council - gully repairs	Off-peak lane closures as signed	29/08/16	30/09/16
	Craightonny/ Duddingston	PORTOBELLO ROAD	At Craightonny Avenue	Network Rail - bridge maintenance	Lane closures and 3-way temporary traffic lights. 9.30pm - 6.30am for 4 consecutive Saturday nights	10/09/16	09/10/16
	Craightonny/ Duddingston	MOUNTCASTLE DRIVE NORTH	At Northfield Drive	Scottish Water - repairs to burst pipe	Lane closures and temporary traffic lights	14/09/16	28/09/16 TBC
	Craightonny/ Duddingston	MARIONVILLE AREA		SGN - gas main renewal project	Lane closures and parking restrictions as signed on Marionville Road, Marionville Park, Lochend Grove and Lochend Crescent. Lochend Quardant closed	19/09/16	13/11/16
	Craightonny/ Duddingston	SEAFIELD STREET		City of Edinburgh Council - carriageway repairs	Lane closures and parking restrictions	19/09/16	23/09/16
	Craightonny/ Duddingston	DUDDINGSTON ROAD WEST	At Willowbrae Road	Scottish Water - CCTV survey of underground apparatus	Lane closures and 4-way temporary traffic lights proposed. Evening / nightshift works, 7pm onwards	20/09/16	21/09/16
	Drum Brae / Gyle						

	Forth	PILTON DRIVE	Bridge over Ferry Road cycle path	City of Edinburgh Council - masonry repairs and removal of vegetation	Lane closure and temporary traffic lights	05/09/16	30/09/16
	Forth	FERRY ROAD	Between South Trinity Road and Clark Road	Scottish Water - repairs to burst main	Lane closures and temporary traffic lights	15/09/16	28/09/16 TBC
	Forth	PILTON AVENUE	At Crewe Grove	Scottish Water - mains investigations	Lane closures and temporary traffic lights	19/09/16	23/09/16
	Fountainbridge/ Craiglockhart	VIEWFORTH	Between Dundee Street and Gilmore Place	Boroughmuir High School project	Lane closures and temporary traffic lights. Road closed from Monday 05/09/16		10/02/17
	Fountainbridge/ Craiglockhart	SEMPLE STREET	At Fountainbridge junction	Development of former Farmfoods building	Lane closure and parking restrictions. Short pedestrian diversion and temporary crossing facilities in place	05/09/16	31/01/18
	Fountainbridge/ Craiglockhart	DUNDEE STREET	At Viewforth	Boroughmuir High School project - utility connections, footway and carriageway realignment and resurfacing	Lane closures and temporary traffic lights. Viewforth closed from Monday 05/09/16	06/09/16	18/11/16
	Fountainbridge/ Craiglockhart	SLATEFORD ROAD	Between Hutchison Terrace and Hermand Crescent	City of Edinburgh Council - carriageway patching, various locations	Off-peak lane closures, temporary traffic lights as required	08/09/16	16/09/16
	Fountainbridge/ Craiglockhart	HUTCHISON CROSSWAY	At Eltringham Gardens	Scottish Water - mains connection	Lane closures and parking restrictions. Footpath to Eltringham Gardens closed	12/09/16	26/09/16
	Inverleith	RAVELSTON TERRACE	Alongside Dean cemetery	City of Edinburgh Council - wall repairs	Road closed to through traffic (local access maintained)	21/07/16	Ongoing
	Inverleith	TELFORD ROAD	At Telford Gardens	City of Edinburgh Council - new toucan crossing, road and footway resurfacing and line marking	Off-peak lane closures / contraflow	01/08/16	30/09/16
	Inverleith	INVERLEITH ROW	Between Inverleith Place and Ferry Road	BT - cable works	Lane closures and 3-way temporary traffic lights 8pm - 6am for 2 nights	15/09/16	17/09/16
	Inverleith	HAMILTON PLACE	At Henderson Row	Telecomms cabling	Lane closures and 4-way temporary traffic lights on two consecutive Sundays	17/09/16 and 24/09/16	18/09/16 and 25/09/16
	Leith	HENDERSON GARDENS	Between Henderson Street and Parliament Street	City of Edinburgh Council - footway resurfacing (south side)	Lane closures and parking restrictions as signed	05/09/16	21/10/16
	Leith	LINDSAY ROAD	At Newhaven Place	Scottish Water - ironwork repairs	Lane closures and contraflow. Newhave Place closed	18/09/16	18/09/16
	Leith	GREAT JUNCTION STREET	At Bonnington Road / Cables Wynd	BT - cable works	Lane closures and 4-way temporary traffic lights 8pm - 6am	21/09/16	22/09/16
	Leith	NORTH JUNCTION STREET	At Lindsay Road / Ocean Drive	C-Plan - cable works for BT	Lane closures and 4-way temporary traffic lights	25/09/16	25/09/16
	Leith Walk	HADDINGTON PLACE		Ogilvie - building development works	Northbound lane closure for temporary pedestrian walkway	20/04/15	Ongoing
	Leith Walk	LEITH WALK	Albert Place to Elm Row	SGN - gas main renewal project	Citybound lane closure. Brunswick Street and Brunswick Road closed.	01/08/16	21/10/16
	Leith Walk	LEITH WALK	Between Pilrig Street and McDonald Road	Leith Programme phase 4	Northbound lane closures. Temporary traffic light at Pilrig Street junction and Pilrig Street closed from late October for 6 weeks.	05/09/16	02/08/17
	Leith Walk	EASTER ROAD		Hibs v Ayr United, kick-off 3pm	Local road closures and parking restrictions	17/09/16	17/09/16
	Liberton/ Gilmerton	MOREDUNVALE ROAD	From Upper Craigour to Craigour Drive	Flood prevention works	Road closed westbound.	09/02/16	July 2017
	Liberton/ Gilmerton	OLD DALKEITH ROAD	Between Craigmillar Castle Road and Moredunvale Road	Water main connections for new Royal Hospital for Sick Children	3-way temporary traffic lights; Craigmillar Castle Road for 2 weeks. Planned closure of Moredunvale Road no longer required (as of 29/08/16). Allow extra travel time for journeys to Royal Infirmary of Edinburgh	22/08/16	23/09/16
	Liberton/ Gilmerton	LIBERTON GARDENS	Just south of Kirkgate junction	Scottish Water - repairs to burst pipe	Road fully open as of late 15/09/16. Carriageway repairs TBA.	13/09/16	TBC

	Liberton/ Gilmerton	<u>GILMERTON ROAD</u>	At Kingston Avenue / Mount Vernon Road	BT - cable works for superfast broadband	Off-peak lane closures and 4-way temporary traffic lights. Works postponed due to Liberton Gardens water main burst, Dates TBC.	14/09/16	17/09/16
	Liberton/ Gilmerton	<u>LASSWADE ROAD</u>	At Kirkgate / Mount Vernon Road	CityFibre - cable works for superfast broadband	Lane closures and temporary traffic lights	24/09/16	25/09/16
	Meadows/ Morningside	<u>COMISTON ROAD</u>	Between Morningside Drive & Braidburn Terrace	SGN - gas main renewal project. Click cell for more information	Comiston Road closed southbound. Diversion via Braid Road which will be one-way southbound	23/05/16	30/09/16
	Meadows/ Morningside	<u>MYRESIDE ROAD</u>	New entrance to Royal Edinburgh Hospital	Installation of new signalised junction	Lane closures and temporary traffic lights	25/07/16	18/09/16
	Meadows/ Morningside	<u>WHITEHOUSE LOAN</u>	At Warrender Park Crescent	City of Edinburgh Council / Lafarge Tarmac - carriageway resurfacing	Road closed between Bruntsfield Place and Warrender Park Road. Works expected to stop around 11/09/16 to allow SGN to complete gas main renewal work before remainder is resurfaced.	08/08/16	Late 2016
	Meadows/ Morningside	<u>WARRENDER PARK TERRACE</u>	Between Marchmont Road and Marchmont Street	City of Edinburgh Council - footway resurfacing (south side)	Road closed to through traffic (in sections, as signed on street)	17/08/16	11/10/16
	Meadows/ Morningside	<u>MARCHMONT ROAD</u>	At Warrender Park Road	City of Edinburgh Council - installation of new puffin crossing	Lane closures and 2-way temporary traffic lights. Warrender Park Road closed on both sides of Marchmont Road	05/09/16	09/10/16
	Meadows/ Morningside	<u>WHITEHOUSE LOAN</u>	Between Thirlestane Road and Strathearn Place	SGN - gas main renewal project (phase 1 of 3)	Road closed. Resurfacing work on hold to allow SGN to replace gas main first	12/09/16	12/02/17
	Meadows/ Morningside	MEADOWS AREA (Tollcross end)		CityFibre - cable works for superfast broadband	Lane closures and parking restrictions as signed on Tarvit Street - Brougham Place - Lonsdale Terrace - Lauriston Gardens	19/09/16	07/10/16
	Meadows/ Morningside	<u>CRAIGHOUSE GARDENS</u>		BT - cable works	Lane closures and temporary traffic lights	20/09/16	20/09/16
	Pentland Hills						
	Portobello / Craigmillar	PORTOBELLO HIGH STREET	Between King's Road and Fishwives' Causeway	Development works for new Aldi store	Lane closures / contraflow	27/06/16	Ongoing
	Portobello / Craigmillar	<u>MILTON ROAD</u>	At Bailie Place	Installation of new toucan crossing (Portobello High School)	Lane closures (two-way traffic to be maintained). Bailie Place closed	24/07/16	18/09/16
	Portobello / Craigmillar	<u>PORTOBELLO HIGH STREET</u>	At Bath Street / Brighton Place	BT - cable works	Lane closures and 4-way temporary traffic lights 8pm - 6am	19/09/16	20/09/16
	Portobello / Craigmillar	<u>MILTON ROAD WEST</u>	At Mountcastle Drive South	Scottish Water - manhole repairs	Off-peak lane closure and 4-way temporary traffic lights	22/09/16	22/09/16
	Portobello / Craigmillar	<u>NIDDRIE MAINS ROAD</u>	Eastwards from Harewood Drive	March	Rolling road closure Niddrie Mains Road - Duddingston Park South into Mountcastle Drive South, 1 - 2pm approximately	24/09/16	24/09/16
	Sighthill/Gorgie	MCLEOD STREET	Between Gorgie Road and Tynecastle	CityFibre - cable works for superfast broadband	Lane closures and temporary traffic lights	17/09/16	21/09/16
	Sighthill/Gorgie	WESTFIELD ROAD	At Gorgie Road	BT - cable works and clearing blocked ducts	Lane closure and parking restrictions	18/09/16	18/09/16
	Sighthill/Gorgie	<u>DALRY ROAD</u>	At Ardmillan junction	Scottish Water - manhole repairs	Westbound inside lane closed	20/09/16	20/09/16
	Sighthill/Gorgie	TYNECASTLE AREA		Hearts v Ross County, kick-off 3pm	Mcleod Street closed, local parking restrictions as signed	24/09/16	24/09/16
	Southside/ Newington	<u>MEADOW LANE</u>	From (and including) Buccleuch Place Lane to Buccleuch Street	Construction of new student housing	Roads closed	04/01/16	02/07/17
	Southside/ Newington	<u>EAST PRESTON STREET</u>	In its entirety	City of Edinburgh Council / Lafarge Tarmac - carriageway resurfacing	Road closed to through traffic. Temporary traffic lights at St Leonard's Street / Bernard Terrace.	05/09/16	14/10/16
	Southside/ Newington	<u>BUCCLEUCH STREET</u>	At Buccleuch Place	BT - cable works	Lane closures and 3-way temporary traffic lights 8pm - 6am	14/09/16	15/09/16
	Southside/ Newington	FINDHORN PLACE	Between Grange Loan and Dalrymple Crescent	BT - cable works via carriageway manholes	Lane closures and 3/4-way temporary traffic lights	14/09/16	16/09/16

	Southside/ Newington	SCIENNES ROAD	Between hospital entrance and Livingstone place	CityFibre - cable works for superfast broadband	Lane closures and parking restrictions	15/09/16	19/09/16
<b>Trunk roads</b>							
		M9	Newbridge to J1A	Amey - carriageway resurfacing	Lane closures and 40mph speed restriction in works area. Main works done overnight but some daytime lane restrictions will be in place	05/09/16	22/10/16
		M8	Westbound at J3a	Amey - bridge inspections	On-slip closed 8pm - 6am Tuesday night; Off-slip closed 8pm - 6am Wednesday, Thursday and Friday nights	13/09/16	17/09/16
		CITY BYPASS	At Lothianburn	Amey - signage works	Eastbound on-slip closed 8pm - 6am for 2 nights	15/09/16	17/09/16
		CITY BYPASS	Eastbound at Straiton	Amey - carriageway works	Road closed 8pm - 6am, diversion via Lang Loan	19/09/16	20/09/16
		CITY BYPASS	Westbound at Straiton	Amey - carriageway works	Road closed 8pm - 6am, diversion via Lang Loan	20/09/16	21/09/16
		CITY BYPASS	Eastbound at Hermiston Gait	Amey - carriageway works	Dedicated slip from Gogar to Calder closed 8pm - 6.30am. Lane closure eastbound M8	21/09/16	22/09/16
		CITY BYPASS	At Dreghorn	Amey - carriageway works	Eastbound off-slip closed 8pm - 6.30am	22/09/16	23/09/16
		CITY BYPASS	Between Millerhill and Old Craighall	Amey / Scottish Power - overhead line work	Brief road closure 7 - 7.10pm approximately	22/09/16	22/09/16