

Roadworks & events report

Effective from 30th June 2017

For further information please contact the following:

Edinburgh and Midlothian contact CLARENCE on 0800 23 23 23

[Traffic Scotland - information on motorways and City Bypass](#)

[Forth Road Bridge](#)







[Transport for Edinburgh - Lothian Buses and Edinburgh Trams](#)


[Follow Edintravel on Twitter for regular updates](#)

[See details of Ward boundaries](#)

Entries are arranged by Ward and then by start date. Underlined entries contain links to maps or further information

new information in this version		 = temporary traffic lights in use	 = diversion in operation			
Ward	Street	Location	Description	Traffic Control	Start date	Finish date
	Almond	QUEENSFERRY AREA inc A904, B800 and A90		Transport Scotland - construction of Forth Replacement Crossing	Varying traffic management arrangements. Full details at http://www.transportscotland.gov.uk/project/forth-replacement-crossing/information-road-users	September 2017
	Almond	C157 BURNSHOT ROAD	At the A90	City of Edinburgh Council - unsafe bridge	Flyover closed to all traffic. Slip roads remain open, traffic can travel between Kirkliston and the northbound A90. Pedestrian and cycle diversion via A90 (N) slip road - A90 underpass	28/11/16 Ongoing
	Almond	INGLISTON AREA		Little Mix concert at Royal Highland Centre	Event traffic management on A8 and venue approach roads from 6pm onwards, temporary 40mph speed restriction on A8. Hallyards Road closed at A8.	30/06/17 30/06/17
	Almond	HAWES BRAE AREA, SOUTH QUEENSFERRY		July cruise liner visits	Parking restrictions as signed Hawes Brae, Edinburgh Road and Hawes car park 01/07, 09/07, 21/07 and 28/07	01/07/17 28/07/17
	Almond	STATION ROAD, QUEENSFERRY	Between Ashburnam Road and Ashburnam Gardens	Scottish Water - construction of new manholes	Lane closures and temporary traffic lights	03/07/17 07/07/17
	City Centre	LEITH STREET		St James redevelopment works	Northbound carriageway closed, contraflow on southbound side. No right turn into or out of Greenside Row. St James' Place, Cathedral Lane and St James car parks closed.	04/01/16 Ongoing
	City Centre	WEST REGISTER STREET	Between St Andrew Square and Register Place (at Café Royal)	Building demolition / development	Road closed to through traffic	25/04/16 Ongoing
	City Centre	LEITH STREET	Between Princes Street and Greenside Row	St James redevelopment works (utility diversions)	Northbound carriageway closed, 2-way traffic on southbound carriageway. Calton Road closed. West footway closed at Princes Street, no left turn into Waterloo Place	29/04/17 Ongoing
	City Centre	LEITH STREET	Between Greenside Row and Little King Street	St James redevelopment works (drainage diversions)	Various layouts with lane closures and contraflows. Bus stops will require to be relocated - please refer to on-street signage	02/05/17 Ongoing
	City Centre	CASTLEHILL	Between Lawnmarket and Castle esplanade	Delivery, installation and removal of Tattoo stands	Road closed	03/05/17 30/10/17
	City Centre	HOLYROOD ROAD	At St John Street	SGN - major Old Town gas main renewal project	No restrictions at this time, road closed from 10/07/17 (phase 7 of 8).	08/05/17 30/07/17
	City Centre	BLACKFRIARS STREET	Between New Skinners Close and Cowgate	SGN - major Old Town gas main renewal project (phase 5 of 8)	Road closed (access / exit via High Street)	24/05/17 24/07/17
	City Centre	COWGATE	Between Holyrood Road / St Mary's Road and Blackfriar's Street	SGN - Old Town gas main renewal (phase 6 of 8)	Road closed to westbound traffic. 3-way temporary traffic lights at St Mary's Street junction from 7am Thursday 22/06/17, no left turn into High School Wynd / Infirmary Street from Friday 23/06/17	29/05/17 02/07/17
	City Centre	WEST COATES	At Donaldson's School	Scottish Water and Scottish Power - mains connection for development site	Citybound lane closure	12/06/17 02/07/17
	City Centre	DUNDAS STREET	Between Fettes Row and Northumberland Street	City of Edinburgh Council - carriageway resurfacing	Lane closures / contraflow. Great King Street closed for first 2 weeks then Cumberland Street closed for 2 weeks.	19/06/17 14/07/17
	City Centre	MAGDALA CRESCENT	Between Haymarket Terrace and Eglinton Crescent	Scottish Power - cable and ducting installation for new substation	Road closed; citybound lane closure on Haymarket Terrace	20/06/17 11/07/17
	City Centre	LEITH WALK	At London Road roundabout	Scottish Power - access to substation for cable connections	Citybound lane closures on London Road and Leith Walk to accommodate temporary pedestrian walkway	22/06/17 TBC
	City Centre	LEITH STREET	Between Greenside Row and Little King Street	St James redevelopment works (utility diversions)	Layout change. 2-way traffic on southbound carriageway, northbound carriageway closed. All Leith Street bus stops will be closed.	7pm 23/06/17 3 weeks approx
	City Centre	QUEENSFERRY STREET LANE	At Stafford Street	Cityfibre - cable works for superfast broadband	Road closed	25/06/17 29/06/17
	City Centre	ST ANDREW SQUARE	South side of Square	Crane operations	South side of Square closed, exit via Meuse Lane.	02/07/17 02/07/17
	City Centre and Craighentiny / Duddingston	HOLYROOD PARK and EAST EDINBURGH		Ironman 70.3 triathlon	Road closures - click cell for details (external website)	02/07/17 02/07/17
	City Centre	PRINCES STREET	Between South St Andrew Street and Lothian Road	Edinburgh Trams - routine maintenance programme	Lane closures as signed, midnight to 5am each night	03/07/17 07/03/17

	City Centre	ATHOLL CRESCENT LANE	Between Canning Street and no. 10	SGN - new gas main connection	Road closed to through traffic	03/07/17	07/07/17
	City Centre	CUMBERLAND STREET NORTH WEST LANE	At the north-east corner	Scottish Water - sewer repairs	Road closed	03/07/17	06/07/17
	City Centre	QUEENSFERRY STREET LANE	In its entirety	City of Edinburgh Council - footway and carriageway resurfacing	Road closed (work suspended between 30/07 and 05/09)	03/07/17	31/10/17
	City Centre	YORK LANE	Outside Premiere Inn	City of Edinburgh Council - setted carriageway reinstatement	Road closed (Monday - Friday)	03/07/17	14/07/17
	City Centre and Craightinny / Duddingston	HOLYROOD AREA		Royal Garden Party	1pm - 7pm approximately. Holyrood Road closed eastbound; Holyrood Gait - Horse Wynd - Queen's Drive loop closed; Regent Road closed if required and at discretion of Police	04/07/17	04/07/17
	City Centre	LEITH STREET	Between Princes Street and Greenside Row and at Picardy roundabout	St James' contractors - trial holes to determine carriageway make-up	Off-peak lane closures / contraflow (overnight at Picardy)	03/07/17	07/07/17
	City Centre	LEITH WALK	Union Street to London Road roundabout	Scottish Water - manhole repairs	Overnight northbound lane closure	04/07/17	05/05/17
	City Centre	THISTLE STREET NORTH EAST LANE	At the north-west corner	Telecomms cabling	Road closed to through traffic	04/07/17	07/07/17
	City Centre	PRINCES STREET	South side between North Bridge and Waverley Steps	Event	Parking and loading suspended 8am - 2.30pm	05/07/17	05/07/17
	City Centre	ROSE STREET NORTH LANE	Section adjacent to Sainsbury's	Cityfibre - cable works for superfast broadband	Road closed	06/07/17	07/07/17
	City Centre	GEORGE STREET	Between Hanover Street and St Andrew Square	Event	Road closed and parking suspended 8am - midday	07/07/17	07/07/17
	City Centre	ROSE STREET SOUTH LANE	Section behind Jenners	Cityfibre - cable works for superfast broadband	Road closed	08/07/17	10/07/17
	Colinton / Fairmilehead	BONALY ROAD	At Bonaly Wester	City of Edinburgh Council - carriageway resurfacing and drainage works.	Lane closures and temporary traffic lights	03/07/17	17/07/17
	Colinton / Fairmilehead	BRIDGE ROAD, COLINTON	At Gillespie Road / Water of Leith bridge	City of Edinburgh Council - repair / replacement of kerbs and footway flags (TBC)	Off-peak lane closures and temporary traffic lights	06/07/17	11/07/17
	Corstorphine / Murrayfield	RIVERSDALE CRESCENT	Between Corstorphine Road and Riversdale Road	City of Edinburgh Council - Water of Leith flood prevention works	Road closed		July 2017
	Corstorphine / Murrayfield	ROSEBURN TERRACE	At Roseburn Street	SGN - gas main renewal project	Lanes closures, contraflow and temporary traffic lights. Roseburn Street closed at Roseburn Terrace	01/07/17	31/07/17
	Craightinny/ Duddingston	DALGETY ROAD	Between Marionville Road and Dalgety Street	Building development works	Road closed to through traffic	28/09/15	End of July 2017
	Craightinny/ Duddingston	MEADOWBANK	At Meadowbank Terrace / London Road	City of Edinburgh Council - junction upgrade	Lane closures and temporary traffic lights. Meadowbank Terrace closed (except 1st - 9th July for Royal Week) and Meadowbank Avenue closed for duration of work	29/05/17	04/08/17
	Drum Brae / Gyle	BROOMHOUSE ROAD	At Forrester Park Avenue	SGN - gas main renewal	Lane closures and temporary traffic lights	01/07/17	14/08/17
	Drum Brae / Gyle	GLASGOW ROAD	At Gogar roundabout	BT - manhole works	Off-peak lane closure on the citybound off-slip from the roundabout	03/07/17	03/07/17
	Drum Brae / Gyle	RANNOCH ROAD	Between Drum Brae Drive and Rannoch Terrace	City of Edinburgh Council - carriageway resurfacing	Road closed	03/07/17	04/07/17
	East Lothian	KING'S ROAD, TRANENT	Between George Walk and Blawearie Road	<u>East Lothian Council - carriageway resurfacing</u>	Road closed	03/07/17	14/07/17
	Forth	PENNYWELL GARDENS		Building development	Lane closures and parking restrictions; Muirhouse Crescent closed. Pennywell Gardens closed westbound from Pennywell Road from 08/05/17	08/03/17	Mid June

	Forth	NEWHAVEN ROAD	South side of Stanley Road / Hawthornvale junction	Scottish Water - installation of new hydrant	Lane closures and temporary traffic lights proposed	25/06/17	07/07/17
	Fountainbridge/ Craiglockhart	SEMPLE STREET	At Fountainbridge junction	Development of former Farmfoods building	Lane closure and parking restrictions. Short pedestrian diversion and temporary crossing facilities in place.	05/09/16	31/01/18
	Fountainbridge/ Craiglockhart	FOUNTAINBRIDGE	At Gardner's Crescent	Building maintenance	Lane closures and temporary traffic lights 7am - 3pm	01/07/17	01/07/17
	Fountainbridge/ Craiglockhart	FOUNTAINBRIDGE	At Hilton hotel development site	Utility connections	Extension of north footway closure. Additional temporary pedestrian crossing facility at Grove Street	04/07/17	18/07/17
	Inverleith	EAST FETTES AVENUE	Between Inverleith Place and Rocheid Park	Scottish Water - mains investigation	Traffic management TBC but temporary traffic lights proposed	03/07/17	07/07/17
	Inverleith	HAMILTON PLACE	Between Deanhaugh Street and Dean Bank Lane	BT - cable and ducting installation	Road closed to eastbound traffic 03-10/07/17 then 2-way temporary traffic lights	03/07/17	16/07/17
	Leith	FERRY ROAD	At Madeira Street	Scottish Water - manhole repairs (TBC)	Off-peak lane closures and temporary traffic lights	05/07/17	05/07/17
	Leith Walk	LEITH WALK	Between Pilrig Street and McDonald Road	<u>Leith Programme phase 4</u>	Lane closures and footway restrictions. Side roads closed as required and as publicised. Iona Street closed until July. McDonald Road and Brunswick Road closed 02/05/17 for up to 10 weeks. Brunswick Street closed from 19/06/17 for around 6 weeks.	05/09/16	02/08/17
	Leith Walk	MCDONALD ROAD / BRUNSWICK ROAD	At Leith Walk	Leith Programme - carriageway and footway works, traffic signals upgrade	Roads closed	02/05/17	10 weeks
	Leith Walk	BROUGHTON ROAD	At Blandfield	Scottish Water - manhole repairs (TBC)	Lane closures and temporary traffic lights	02/07/17	02/07/17
	Liberton/ Gilmerton	MOREDUNVALE ROAD	From Upper Craigour to Craigour Drive	Flood prevention works	Road closed westbound. *road closed in both directions from Monday 27/03/17 for 3 months*	09/02/16	July 2017
	Liberton/ Gilmerton	LANG LOAN		Scottish Water - mains upgrade	Lane closures and temporary traffic lights	11/04/17	Ongoing
	Liberton/ Gilmerton	BURDIEHOUSE ROAD / KAIMES AREA		SGN - gas main renewal	Ongoing lane restrictions, temporary traffic lights at Kaimes crossroads removed 7am 30/06/17	17/05/17	07/07/17
	Liberton/ Gilmerton	OLD DALKEITH ROAD	Between Cameron Toll and Kingston Avenue	City of Edinburgh Council - carriageway resurfacing	Overnight (7pm - 7am) lane closures and temporary traffic lights. Walter Scott Avenue closed at Old Dalkeith Road.	12/06/17	14/07/17
	Liberton/ Gilmerton	LIBERTON ROAD	Between Gilmerton Road and Mid Liberton	Development works	Citybound lane closure and east footway closed. Temporary pedestrian crossing at Mid Liberton	12/06/17	July 2017
	Morningside	GREENBANK CRESCENT	At Greenbank Loan	SGN - gas leak repairs	Lane closures	12/06/17	TBC
	Morningside	ABBOTSFORD CRESCENT	Between Colinton Road and Abbotsford Park	Local event	Road closed 1pm - 6pm	02/07/17	02/07/17
	Morningside	LONSDALE TERRACE	At Lauriston Gardens	BT - clearing blocked cable ducts	Traffic management TBC but temporary traffic lights proposed	07/07/17	11/07/17
	Midlothian	NEWTON CHURCH ROAD, DANDERHALL	Between Millerhill Road and Edmonstone Road	Housing development	Road closed	17/04/17	35 weeks
	Midlothian	MAURICEWOOD ROAD	At A702	Scottish Water - mains upgrade	Road closed, diversion via A702 - A766 Carlops Road	05/06/17	05/08/17
	Midlothian	U64 CAULDCOATS ROAD		Scottish Power - mains installation	Road closed, diversion via Millerhill Road - The Wisp - Newcraighall Road - Whitehill Road	13/06/17	21/07/17
	Midlothian	ESKBANK ROAD / LOTHIAN STREET, BONNYRIGG	Between High Street and Viewbank Avenue	<u>SGN - gas main renewal project</u>	Phase 1 - Lothian Street closed between High Street and Raes Gardens. Phase 2 - Lothian Street / Eskbank Road closed eastbound from Raes Gardens to Viewbank Avenue. Around 4 weeks per phase.	01/07/17	31/07/17

	Pentland Hills	WILKIESTON ROAD, RATHO	Between Hallcroft Park and Hillview Cottages	SGN - new gas main connection (excavation across carriageway)	Lane closures and temporary traffic lights	30/06/17	14/07/17
	Portobello / Craigmillar	DUDDINGSTON AREA		SGN - gas main renewal project	Phased road closures and parking restrictions on Milton Crescent, Milton Gardens North & South, Durham Road South, Duddingston Rise, Duddingston View, Bingham Drive, Bailie Terrace, Bailie Grove, Bailie Path, Magdalene Gardens	07/11/16	31/08/17
	Portobello / Craigmillar	GREENDYKES ROAD	Between Greendykes Drive and Niddrie House Avenue	SGN - gas main renewal project	Lane closures and temporary traffic lights when required	03/04/17	July 2017
	Portobello / Craigmillar	THE WISP	Between Newcraighall Road and Millerhill Road	Scottish Power - cable reinforcement project	Rolling programme with lane closures and temporary traffic lights		Late July
	Portobello / Craigmillar	MAGDALENE DRIVE	At Bailie Grove	SGN - gas main renewal project	Lane closures and temporary traffic lights as required	22/06/17	06/07/17
	Portobello / Craigmillar	BRIGHTON PLACE	Between Southfield Place and Rosefield	BT - cable and ducting work	Lane closures and temporary traffic lights	03/07/17	12/07/17
	Sighthill/Gorgie	GORGIE ROAD	At Robertson Avenue	BT - cabinet and ducting works	3-way temporary traffic lights for first 3 days. Wheatfield Street closed at Gorgie Road for duration of work.	01/07/17	08/07/17
	Sighthill/Gorgie	WEST APPROACH ROAD	Citybound on-ramp at Dundee Street	JC Decaux - overnight cabling work for new digital screen	On-ramp closed, diversion via Dundee Street - Semple Street - Morrison Street	8pm 30/06/17	5am 01/07/17
	Sighthill/Gorgie	GORGIE ROAD	Opposite Coxfield	BT - cable works	Off-peak citybound (bus) lane closure	01/07/17	01/07/17
	Sighthill/Gorgie	MCLEOD STREET	At Tynecastle	Utility work for new Tynecastle stand	Road closed	03/07/17	23/07/17
	Sighthill/Gorgie	CALEDONIAN CRESCENT	West side of junction with Orwell Place	Scottish Water - trial holes to determine utility layout	Road closed	04/07/17	06/07/17
	Southside/ Newington	MEADOW LANE	From (and including) Buccleuch Place Lane to Buccleuch Street	Construction of new student housing	Roads closed	04/01/16	02/07/17
	Southside/ Newington	UPPER GRAY STREET	At Salisbury Place	Refurbishment works for National Library	Road closed to southbound traffic; west footway closed	22/05/17	03/12/17
	Southside/ Newington	CLERK STREET	A7 between Chambers Street and Newington	City of Edinburgh Council - carriageway assessments ahead of resurfacing project	Off-peak lane closures as signed. ~30 locations, starting at East Newington Place and working northwards.	29/05/17	Ongoing
	Southside/ Newington	ST LEONARD'S STREET	Between Luton Place and Bernard Terrace	City of Edinburgh Council - footway works	Lane closures, parking restrictions, temporary traffic lights as required	05/06/17	21/07/17
	Southside/ Newington	CRAIGMILLAR PARK	Ventor Terrace to Lady Road	SGN - gas main renewal work	Southbound Lane closures and parking restrictions as signed	26/06/17	31/07/17
	Southside/ Newington	NICOLSON STREET	At Festival Theatre	EIFF closing night event	Citybound lane closure and parking restrictions on both sides of Nicolson Street, 3pm - 8pm approximately	02/07/17	02/07/17
	Southside/ Newington	DALRYMPLE CRESCENT		Crane operations	Road closed to through traffic	07/07/17	07/07/17
	West Lothian	STATION ROAD, KIRKNEWTON	At the level crossing	Network Rail	Level crossing closed 11.45pm - 7.45am for 3 consecutive Saturday nights	24/06/17	09/07/17
Trunk roads (in date order) No high-impact work notified							