

Roadworks & events report

Effective from 11th November 2016

For further information please contact the following:

Edinburgh and Midlothian contact CLARENCE on 0800 23 23 23

Lafarge Tarmac contact 01698 575 600

[Traffic Scotland - information on motorways and City Bypass](#)















[Forth Road Bridge](#)

[Transport for Edinburgh - Lothian Buses and Edinburgh Trams](#)

[Follow Edintravel on Twitter for regular updates](#)

[See details of Ward boundaries](#)

Entries are arranged by Ward and then by start date. Underlined entries contain links to maps or further information

| new information in this version | | |  = temporary traffic lights in use |  = diversion in operation | | | |
|---|---|--------------------------------|---|--|---|-------------|----------|
| Ward | Street | Location | Description | Traffic Control | Start date | Finish date | |
| Almond | QUEENSFERRY AREA inc A904, B800 and A90 | | Transport Scotland - construction of Forth Replacement Crossing | Varying traffic management arrangements. Full details at http://www.transportscotland.gov.uk/project/forth-replacement-crossing/information-road-users | | 2017 | |
| Almond | <u>FERRYMUIR ROUNDABOUT</u> | | Transport Scotland - carriageway realignment and resurfacing as part of Forth Replacement Crossing | Lane closures | | Ongoing | |
| Almond | QUEENSFERRY ROAD | At Barnton junction | SGN - carriageway patching following gas main repairs | Westbound lane closure after Drum Brae North and extending into Maybury Road | 12/11/16 | 13/11/16 | |
| Almond | DAVIDSON'S MAINS | | Remembrance Day events | Brief rolling road closures as required Cramond Road South - Main Street - The Green | 13/11/16 | 13/11/16 | |
|  | Almond | KIRKLISTON | Remembrance Day events | Kirkliston crossroads closed 12pm - 1pm (additional brief closure of High Street and The Square) | 13/11/16 | 13/11/16 | |
|  | Almond | SOUTH QUEENSFERRY | Remembrance Day events | High Street / The Loan closed 10.15am - 11.15am. | 13/11/16 | 13/11/16 | |
|  | Almond | <u>HOPETOON ROAD</u> | At Stewart Terrace | BT - cable works | Off-peak lane closures and temporary traffic lights | 17/11/16 | 17/11/16 |
|  | Almond | <u>MAIN STREET, KIRKLISTON</u> | Between main crossroads and Manse Road | BT - clearing blocked cable ducts | Lane closures and 2-way temporary traffic lights | 20/11/16 | 20/11/16 |
| | | | | | | | |
| | City Centre | ST ANDREW SQUARE | South side, and South St David Street | Building development works (nos 3 - 8 St Andrew Square south side) | Lane closures, alterations to parking bays and pedestrian crossings | 02/06/14 | 2017 |
|  | City Centre | CATHEDRAL LANE | | Scottish Power - re-routing cable ducts | Road closed | 19/10/15 | Ongoing |
| | City Centre | <u>LEITH STREET</u> | | St James redevelopment works | Northbound carriageway closed, contraflow on southbound side. No right turn out of Greenside Row. West footway closed from Monday 07/11/16 for 2 weeks. Bus stop closures and temporary stops as signed on-street | 04/01/16 | Ongoing |
|  | City Centre | ST JAMES PLACE | | St James redevelopment works | Road and footways closed | 23/04/16 | Ongoing |
|  | City Centre | <u>HOWE STREET</u> | At South East Circus Place | City of Edinburgh Council - reconstruction of setted carriageway | 3-way temporary traffic lights | 25/04/16 | Nov 2016 |
|  | City Centre | <u>WEST REGISTER STREET</u> | Between St Andrew Square and Register Place (at Café Royal) | Building demolition | Road closed to through traffic | 25/04/16 | Ongoing |
| | City Centre | NORTH BRIDGE | | City of Edinburgh Council - bridge repairs | Overnight lane closures each night except Sunday. Bus stop closures as required and as signed. Parking restrictions on Market Street (under North Bridge) | 20/08/16 | Ongoing |
| | City Centre | HAYMARKET JUNCTION | | Crane operations at development site *works postponed* | 2 lanes closed on Morrison Street. Slip lane to westbound Dalry Road closed, traffic diverted via the eastbound carriageway (in front of Ryrie's bar) | 04/09/16 | 04/09/16 |
|  | City Centre | <u>NEW STREET</u> | | McAlee & Rushe - carriageway reconstruction | New Street closed between East Market Street and Canongate. Temporary traffic lights at East Market Street junction | 05/09/16 | 18/11/16 |
|  | City Centre | EAST MARKET STREET | At Waverley Station | City of Edinburgh Council - maintenance work on North Bridge | Overnight lane closures and temporary traffic lights | 07/09/16 | 10/11/16 |
| | City Centre | LEITH WALK / ELM ROW | Between Picardy roundabout and Brunswick Street | City of Edinburgh Council - carriageway patching | Evening and overnight lane closures and parking restrictions. Phase 4 of 7 - Montgomery Street southwards to London Road, 13th - 17th Nov (7pm - 2am) | 23/10/16 | 09/12/16 |
|  | City Centre | DOUGLAS CRESCENT | Between Palmerston Place and Magdala Crescent | City of Edinburgh Council - footway resurfacing | Road closed to through traffic | 31/10/16 | 20/11/16 |
| | City Centre | NORTH BRIDGE | At Princes Street | Scottish Power - cable repairs | Inside lane closures in both directions | 31/10/16 | Ongoing |
|  | City Centre | ST ANDREW SQUARE | South leg of Square | Installation of Edinburgh's Christmas attractions | Road closed | 31/10/16 | 21/11/16 |

| | | | | | | | |
|---|----------------------------|------------------------------------|--|---|---|-----------------|-----------------|
| | City Centre | CALTON ROAD | Between New Street and Waverley station | Virgin Media - installation of cables, ducting and junction boxes | Lane closures / contraflow and parking restrictions as signed | 07/11/16 | 11/11/16 |
|  | City Centre | GEORGE STREET | Between Charlotte Square and Castle Street | Installation of 'Street of Light' for Edinburgh's Christmas | Road closed. Temporary cycle facilities provided *except* during performances (6pm and 8pm from 20/11/16) | 07/11/16 | 30/12/16 |
| | City Centre | LAURISTON STREET | East side at Lauriston Place | Telecoms company - installation of cables and ducting | Lane closure to accommodate temporary walkway | 07/11/16 | 11/11/16 |
| | City Centre | QUEEN STREET | North Charlotte Street to North Castle Street | CityFibre - cable works for superfast broadband | Eastbound lane closure | 08/11/16 | 11/11/16 |
|  | City Centre | HIGH STREET AREA | | Diwali parade | High Street closed between Parliament Square and Cockburn Street, 2pm - 4pm. Rolling road closure High Street - Lawnmarket - Bank Street - Mound 3pm - 4pm | 12/11/16 | 12/11/16 |
|  | City Centre | MOUND PLACE | | Replacement of Christmas tree (previous one was damaged) | Road closed | 12/11/16 | 12/11/16 |
| | City Centre | BELLEVUE AREA | | Remembrance Day events | Brief rolling road closure as required between the hours of 10.30am and 12.15pm, Heriot Hill Terrace - Rodney Street - Bellevue Crescent | 13/11/16 | 13/11/16 |
| | City Centre | HIGH STREET | | St Giles' Cathedral Remembrance Day service | High Street closed between George IV Bridge and Cockburn Street 9.30am - 1pm. Brief closure Castlehill and Lawnmarket to allow parade through | 13/11/16 | 13/11/16 |
|  | City Centre | <u>COWGATE</u> | At Niddry Street | Utility connections for redevelopment of St Cecilia's Hall | Lane closures and temporary traffic lights. Niddry Street remains closed to through traffic | 14/11/16 | 18/11/16 |
|  | City Centre | YORK PLACE | Broughton Street to Elder Street | Repairs to collapsed manhole | Road closed to westbound traffic 11.45pm - 4.30am | 14/11/16 | 15/11/16 |
|  | City Centre | MARKET STREET | At City Art Centre / Waverley Station | Scottish Water - manhole repairs | Off-peak lane closures and temporary traffic lights | 18/11/16 | 18/11/16 |
|  | City Centre | GEORGE STREET and SURROUNDING AREA | | <u>Edinburgh's Christmas 'Light Night'</u> | Phased road closures George Street, North Castle Street, Frederick Street, Mound and Hanover Street. | 20/11/16 | 20/11/16 |
|  | City Centre | FOUNTAINBRIDGE | At Semple Street | Scottish Water - ironwork repairs | Road closed to westbound traffic so no direct access to Dundee Street. Diversion via Semple Street - Morrison Street - Gardner's Crescent | 20/11/16 | 20/11/16 |
| | Colinton / Fairmilehead | OXGANGS ROAD | Fairmile Avenue to Fairmilehead crossroads | City of Edinburgh Council - footway resurfacing | Eastbound lane closure and parking restrictions as signed | 07/11/16 | 11/11/16 |
|  | Colinton / Fairmilehead | DREGHORN LINK | At Shell garage / City Bypass eastbound slip roads | Replacement of garage signage | Overnight lane closures and 3-way temporary traffic lights | 8pm 11/11/16 | 6am 12/11/16 |
| | Colinton / Fairmilehead | COLINTON ROAD | Between Thorburn Road and Westgarth Avenue | SGN - replacement of damaged roadside equipment | Traffic management TBC - full road closure proposed but details to be finalised as at 11/11/16 | 12/11/16 | 12/11/16 |
|  | Colinton / Fairmilehead | <u>BRIDGE ROAD</u> | On the bridge over Spylaw Park | Scottish Power - cable replacement | Lane closures and 2-way temporary traffic lights. Spylaw Street closed at Bridge Road | 14/11/16 | 19/11/16 |
|  | Colinton / Fairmilehead | <u>BIGGAR ROAD</u> | At Swanston Drive | Scottish Water - ironwork repairs (3 items) | Lane closures and temporary traffic lights | 20/11/16 | 20/11/16 |
|  | Corstorphine / Murrayfield | KIRK LOAN, CORSTORPHINE | | Remembrance Day events | Road closed to through traffic 9am - 12pm | 13/11/16 | 13/11/16 |
|  | Craighentiny/ Duddingston | DALGETY ROAD | Between Marionville Road and Dalgety Street | Building development works | Road closed to through traffic | 28/09/15 | 28/03/17 |
|  | Craighentiny/ Duddingston | MARIONVILLE AREA | | SGN - gas main renewal project | Lane closures and parking restrictions as signed on Marionville Road, Marionville Park, Lochend Grove and Lochend Crescent. Lochend Quardant closed | 19/09/16 | 13/11/16 |
| | Craighentiny/ Duddingston | OLD CHURCH LANE | | Remembrance Day events | Rolling road closure from Duddingston Kirk to Duddingston Road West, 12pm - 12.30pm | 13/11/16 | 13/11/16 |
|  | Craighentiny/ Duddingston | <u>LONDON ROAD</u> | At Meadowbank Terrace | Scottish Water - topographical survey | Off-peak lane closures and 3-way temporary traffic lights | 14/11/16 | 15/11/16 |
| | Drum Brae / Gyle | GOGAR ROUNDABOUT | | City of Edinburgh Council - verge works and street lighting maintenance | Lane closures all approaches and on the roundabout. Evening / nightshift works | 07/11/16 | 25/11/16 |




Start dates indicate earliest anticipated start.
Finish dates represent formal notice periods -
works may finish earlier or be extended.

| | | | | | | | |
|---|----------------------------------|---------------------|--|--|---|-----------------------------|-----------------------------|
| | Drum Brae / Gyle | GLASGOW ROAD | Eastbound at Maybury junction | JC Decaux - installation of electronic signage | Slip-lane into Turnhouse Road closed 8pm - 5am for 2 nights | 15/11/16 | 17/11/16 |
| | Drum Brae / Gyle | GLASGOW ROAD | Between Ratho Station and Gogarburn golf club | AgriScot event at Royal Highland Centre | Temporary 40mph speed restriction | 16/11/16 | 16/11/16 |
|  | East Lothian | A1 | Old Craighall to Wallyford | Amey - carriageway resurfacing | Road closed to southbound traffic 8pm - 6am | 17/11/16 | 18/11/16 |
|  | Forth | PILTON DRIVE | Between Pilton Loan and Pilton Avenue | City of Edinburgh Council - carriageway resurfacing | Road closed to through traffic | 07/11/16 | 18/11/16 |
| | Fountainbridge/ Craiglockhart | VIEWFORTH | Between Dundee Street and Gilmore Place | Boroughmuir High School project | Lane closures and temporary traffic lights. Road closed from Monday 05/09/16 | | 10/02/17 |
| | Fountainbridge/ Craiglockhart | SEMPLE STREET | At Fountainbridge junction | Development of former Farmfoods building | Lane closure and parking restrictions. Short pedestrian diversion and temporary crossing facilities in place. | 05/09/16 | 31/01/18 |
|  | Fountainbridge/ Craiglockhart | DUNDEE STREET | At Viewforth | Boroughmuir High School project - utility connections, footway and carriageway realignment and resurfacing | Lane closures and temporary traffic lights. Viewforth closed from Monday 05/09/16 | 06/09/16 | 18/11/16 |
| | Fountainbridge/ Craiglockhart | OXGANGS ROAD NORTH | At Firrhill roundabout | CityFibre - carriageway repairs | Lane closures and stop / go boards 12pm - 3pm approximately | 14/11/16 | 14/11/16 |
|  | Inverleith | TELFORD ROAD | At Groathill Road North | City of Edinburgh Council - carriageway patching | Lane closures and 3-way temporary traffic lights | 13/11/16 and 20/11/16 | 13/11/16 and 20/11/16 |
|  | Leith | CONSTITUTION STREET | At Baltic Street / Bernard Street | City of Edinburgh Council - utility investigations | Constitution Street closed north of junction; off-peak 3-way temporary traffic lights | 07/11/16 | 12/11/16 |
|  | Leith | CONSTITUTION STREET | At Queen Charlotte Street | | Overnight lane closures and temporary traffic lights (8pm - 6am for 3 nights) | 13/11/16 | 16/11/16 |
|  | Leith | SALAMANDER STREET | At Bath Street | City of Edinburgh Council - carriageway repairs | Lane closures and temporary traffic lights 11am - 4.30pm | 14/11/16 | 14/11/16 |
| | Leith Walk | LEITH WALK | Albert Place to Elm Row | SGN - gas main renewal project | Citybound lane closure. | 01/08/16 | 29/11/16 |
| | Leith Walk | LEITH WALK | Between Pilrig Street and McDonald Road | Leith Programme phase 4 | Lane closures in both directions. Pilrig Street closure suspended until January 2017 | 05/09/16 | 02/08/17 |
| | Leith Walk | EASTER ROAD | | Hibs v Falkirk, kick-off 3pm | Local road closures and parking restrictions | 12/11/16 | 12/11/16 |
|  | Leith Walk | LEITH WALK | At the Foot of the Walk | City of Edinburgh Council - utility investigations | Overnight lane closures and temporary traffic lights (8pm - 7am for 3 nights) | 13/11/16 | 16/11/16 |
|  | Leith Walk | BROUGHTON ROAD | At Beaverhall Road / Beaverbank Place / Logie Green Road | BT - cable works via carriageway manholes | Lane closures and temporary traffic lights at each junction in turn | 19/11/16 | 20/11/16 |
| | Leith Walk | EASTER ROAD | | Hibs v Queen of the South, kick-off 3pm | Local road closures and parking restrictions | 19/11/16 | 19/11/16 |
| | Liberton/ Gilmerton | MOREDUNVALE ROAD | From Upper Craigour to Craigour Drive | Flood prevention works | Road closed westbound. | 09/02/16 | July 2017 |
| | Liberton/ Gilmerton | LIBERTON DRIVE AREA | | Remembrance Day events | Brief rolling road closure as required between the hours of 10am and 1pm, Alnwickhill Road - Liberton Drive - Kirkgate | 13/11/16 | 13/11/16 |
| | Meadows/ Morningside | WHITEHOUSE LOAN | At Warrender Park Crescent | City of Edinburgh Council / Lafarge Tarmac - carriageway resurfacing | Road closed between Bruntsfield Place and Warrender Park Road. Works on hold from 11/09/16 to allow SGN to complete gas main renewal work before remainder is resurfaced. | 08/08/16 | Late 2016 |
|  | Meadows/ Morningside | WHITEHOUSE LOAN | Between Thirlestane Road and Strathearn Place | SGN - gas main renewal project (phase 1 of 3) | Road closed. Resurfacing work on hold to allow SGN to replace gas main first | 12/09/16 | 12/02/17 |
|  | Meadows/ Morningside | MYRESIDE ROAD | New entrance to Royal Edinburgh Hospital | Laying utility services and junction improvement works | Lane closures and temporary traffic lights (as required) | 19/09/16 | 13/11/16 |

Start dates indicate earliest anticipated start.
Finish dates represent formal notice periods -
works may finish earlier or be extended.

| | | | | | | | |
|---|-----------------------------|----------------------------|---|--|---|----------|----------|
|  | Meadows/ Morningside | <u>UPPER GILMORE PLACE</u> | At Gilmore Place | Building development works | Road closed to southbound traffic | 03/10/16 | 24/02/17 |
|  | Meadows/ Morningside | STRATHEARN PLACE | At Strathearn Place | SGN - gas main work | 2-way temporary traffic lights (and Whitehouse Loan closed) | 31/10/16 | 27/11/16 |
|  | Meadows/ Morningside | BRAID ROAD | Various locations between Braidburn Terrace and Cluny Drive | CityFibre - carriageway repairs | Lane closures and temporary traffic lights (as required) | 07/11/16 | 13/11/16 |
|  | Meadows/ Morningside | <u>LAURISTON PLACE</u> | At Lauriston Gardens | CityFibre - cable works for superfast broadband | Lane closures and temporary traffic lights 10am - 6pm each day | 12/11/16 | 13/11/16 |
|  | Meadows/ Morningside | <u>GILMORE PLACE</u> | At Viewforth | CityFibre - cable works for superfast broadband | Off-peak lane closures and temporary traffic lights | 15/11/16 | 15/11/16 |
|  | Pentland Hills | RATHO | Rolling programme starting at Freelands Way extending along Baird Road and Main Street to Lumsden Court | BT - cabling works | Lane closures and temporary traffic lights | 26/09/16 | Ongoing |
|  | Pentland Hills | PENTLAND VIEW | Between Curriehill Road and Pentland Place | City of Edinburgh Council - carriageway resurfacing | Road closed to through traffic | 31/10/16 | 11/11/16 |
|  | Pentland Hills | RICCARTON MAINS ROAD | Between sub-station and railway bridge | Scottish Power - cable repairs | Lane closure and temporary traffic lights | 07/11/16 | 23/11/16 |
|  | Pentland Hills | <u>LANARK ROAD</u> | On the bridge over the City Bypass | City of Edinburgh Council - replacing footway flagstones | Off-peak lane closure and temporary traffic lights | 14/11/16 | 16/11/16 |
|  | Pentland Hills | CLOVENSTONE DRIVE | South-east corner (at number 36) | Scottish Water - manhole repairs | Off-peak lane closure and temporary traffic lights | 15/11/16 | 15/11/16 |
| | Portobello / Craigmillar | PORTOBELLO HIGH STREET | Between King's Road and Fishwives' Causeway | Development works for new Aldi store | Lane closures / contraflow | 27/06/16 | Ongoing |
|  | Portobello / Craigmillar | GREENDYKES ROAD | Between Little France and Greendykes Drive | City of Edinburgh Council - installation of new culvert | Road closed to through traffic | 24/10/16 | 24/03/17 |
| | Portobello / Craigmillar | MILTON ROAD | At Mountcastle Drive North / South | SGN - gas mains renewal project | Lane closures across 3 consecutive weekends | 05/11/16 | 19/11/16 |
|  | Portobello / Craigmillar | DUDDINGSTON AREA | | SGN - gas mains renewal project | Phased road closures and parking restrictions on Milton Crescent, Milton Gardens North & South, Durham Road South | 07/11/16 | 23/12/16 |
|  | Portobello / Craigmillar | <u>FISHWIVES' CAUSEWAY</u> | At Baileyfield Crescent | Scottish Power - re-routing high-voltage cables | Lane closures and 3-way temporary traffic lights | 10/11/16 | 23/11/16 |
| | Sighthill/Gorgie | CALDER ROAD | Between Sighthill roundabout and Bankhead roundabout | City of Edinburgh Council - installation of new pedestrian crossing (at Sighthill Court) | Off-peak lane closures and 30mph speed restriction in works area | 31/10/16 | 19/12/16 |
|  | Sighthill/Gorgie | GORGIE ROAD | At Mcleod Street | BT - installation of cables and ducting | Lane closures and 3-way temporary traffic lights | 13/11/16 | 13/11/16 |
|  | Sighthill/Gorgie | <u>INGLIS GREEN ROAD</u> | Between Inglis Green Rigg and Redhall Drive | CityFibre - cable works for superfast broadband | Lane closures and temporary traffic lights | 14/11/16 | 21/11/16 |
|  | Southside/ Newington | <u>MEADOW LANE</u> | From (and including) Buccleuch Place Lane to Buccleuch Street | Construction of new student housing | Roads closed | 04/01/16 | 02/07/17 |
|  | Southside/ Newington | <u>BUCCLEUCH PLACE</u> | Westwards from Buccleuch Place Lane | Utility installations | Road closed to through traffic | 10/10/16 | 25/11/16 |
|  | Southside/ Newington | RELUGAS ROAD | At South Lauder Road | Scottish Water - mains investigations | Lane closures and 3-way temporary traffic lights | 07/11/16 | 14/11/16 |
|  | Southside/ Newington | <u>DALKEITH ROAD</u> | At Cameron Toll | Scottish Water - ironwork repairs | Road closed to southbound traffic. Diversion via Prestonfield Avenue - Peffermill Road. Prestonfield bus gate suspended | 13/11/16 | 13/11/16 |
|  | Southside/ Newington | <u>CAUSEWAYSIDE</u> | At Grange Road | BT - cable works | Off-peak lane closures and 3 / 4-way temporary traffic lights | 14/11/16 | 14/11/16 |
|  | Southside/ Newington | <u>NICOLSON STREET</u> | At Nicolson Square | Scottish Water - manhole repairs | Lane closures and temporary traffic lights | 20/11/16 | 20/11/16 |

Start dates indicate earliest anticipated start.
Finish dates represent formal notice periods -
works may finish earlier or be extended.

| | | | | | | | |
|---|-------------------------------|------------------------------------|---|---|---|----------|----------|
|  | Various | MURRAYFIELD and SURROUNDING ROUTES | | International rugby Scotland v Australia, 12/11/16, kick-off 2.30pm; Scotland v Argentina, 19/11/16, kick-off 5pm | Widespread road closures and parking restrictions. Click cell for details | 12/11/16 | 19/11/16 |
| | West Lothian / Pentland Hills | A70 | Between B7008 (Camilty) and B7031 (Kirknewton junction) | West Lothian Council - carriageway repairs | Road closed to through traffic | 03/10/16 | 30/11/16 |
| Trunk roads | | | | | | | |
|  | | M9 | Northbound off-slip at Newbridge | Amey - carriageway resurfacing | Slip-road closed 8pm - 6am. Eastbound traffic diverted via Hermiston Gait - A8; westbound traffic diverted via M9 J3 and return | 14/11/16 | 15/11/16 |
|  | | M9 | Newbridge to J1A | Amey - carriageway resurfacing | Road closed to westbound traffic 8pm - 6am. Diversion via Glasgow Road - Maybury Road - A90. Newbridge roundabout traffic lights will be turned off to aid traffic flow | 15/11/16 | 16/11/16 |