

Roadworks & events report

Effective from 21st October 2016

For further information please contact the following:

Edinburgh and Midlothian contact CLARENCE on 0800 23 23 23

Lafarge Tarmac contact 01698 575 600

[Traffic Scotland - information on motorways and City Bypass](#)














[Forth Road Bridge](#)

[Transport for Edinburgh - Lothian Buses and Edinburgh Trams](#)

[Follow Edintravel on Twitter for regular updates](#)

[See details of Ward boundaries](#)

Entries are arranged by Ward and then by start date. Underlined entries contain links to maps or further information

new information in this version		 = temporary traffic lights in use	 = diversion in operation			
Ward	Street	Location	Description	Traffic Control	Start date	Finish date
Almond	QUEENSFERRY AREA inc A904, B800 and A90		Transport Scotland - construction of Forth Replacement Crossing	Varying traffic management arrangements. Full details at http://www.transportscotland.gov.uk/project/forth-replacement-crossing/information-road-users		2017
Almond	<u>QUEENSFERRY ROAD (B800)</u>	Eilston Road northwards to M90 Spur bridge	SGN - gas main renewal project	Lane closures, temporary traffic lights when required	22/08/16	24/10/16
	Almond	<u>STIRLING ROAD</u>	At Kirkliston primary school	Construction of new site entrance	Lane closures and temporary traffic lights	17/10/16 23/10/16
	Almond	<u>FERRYMUIR ROUNDABOUT</u>	Transport Scotland - carriageway realignment and resurfacing as part of Forth Replacement Crossing	B800 closed northbound	8pm 22/10/16	6am 24/10/16
	Almond	<u>STATION ROAD</u>	At Burgees Road	BT - cable works via carriageway manholes	3-way temporary traffic lights	24/10/16 25/10/16
	Almond	<u>A90</u>	Echline to Dalmeny	Transport Scotland - surfacing works	Off-peak southbound lane closure	26/10/16 28/10/16
	City Centre	<u>ST ANDREW SQUARE</u>	South side, and South St David Street	Building development works (nos 3 - 8 St Andrew Square south side)	Lane closures, alterations to parking bays and pedestrian crossings	02/06/14 2017
	City Centre	<u>EAST END AREA</u>		<u>Redevelopment of St James centre</u>	Varying traffic arrangements Picardy area, Leith Street, York Place, Broughton Street and surrounding routes	September 2015 2020
	City Centre	<u>CATHEDRAL LANE</u>		Scottish Power - re-routing cable ducts	Road closed	19/10/15 Ongoing
	City Centre	<u>CIRCUS PLACE</u>	From Morrison Street into West Approach Road as far as the foot bridge	City of Edinburgh Council - reconstruction of setted carriageway	Road reopened Friday 01/07/16. Works continue with 3-way temporary traffic lights at Howe Street junction	29/09/15 25/11/16
	City Centre	<u>LEITH STREET</u>	Between Greenside and Picardy	Various companies - utility preparations and enabling works for St James Centre redevelopment	Northbound carriageway closed, contraflow on southbound side. No right turn out of Greenside Row	04/01/16 Ongoing
	City Centre	<u>ST JAMES PLACE</u>		St James redevelopment works	Road and footways closed	23/04/16 Ongoing
	City Centre	<u>HOWE STREET</u>	At South East Circus Place	City of Edinburgh Council - reconstruction of setted carriageway	3-way temporary traffic lights	25/04/16 Nov 2016
	City Centre	<u>WEST REGISTER STREET</u>	Between St Andrew Square and Register Place (at Café Royal)	Building demolition	Road closed to through traffic	25/04/16 31/10/16
	City Centre	<u>CASTLEHILL</u>		For erection and removal of Tattoo stands	Road closed (with the exception of vehicles displaying an appropriate pass)	09/05/16 23/10/16
	City Centre	<u>NORTH BRIDGE</u>		City of Edinburgh Council - bridge repairs	Overnight lane closures each night except Sunday. Bus stop closures as required and as signed. Parking restrictions on Market Street (under North Bridge)	20/08/16 Ongoing
	City Centre	<u>HAYMARKET JUNCTION</u>		Crane operations at development site *works postponed*	2 lanes closed on Morrison Street. Slip lane to westbound Dalry Road closed, traffic diverted via the eastbound carriageway (in front of Ryrie's bar)	04/09/16 04/09/16
	City Centre	<u>NEW STREET</u>		McAleer & Rushe - carriageway reconstruction	New Street closed between East Market Street and Canongate. Temporary traffic lights at East Market Street junction	05/09/16 18/11/16
	City Centre	<u>EAST MARKET STREET</u>	At Waverley Station	City of Edinburgh Council - maintenance work on North Bridge	Overnight lane closures and temporary traffic lights	07/09/16 03/11/16
	City Centre	<u>QUEENSFERRY STREET</u>	At Randolph Crescent	SGN - gas main connections	Lane closures	19/10/16 01/11/16
	City Centre	<u>ROSE STREET</u>	Between Castle Street and South Charlotte Street	Utility connections and cable duct works	Road closed	17/10/16 18/10/16
	City Centre	<u>RUTLAND STREET</u>		Film shoot	Road closed to through traffic (access maintained to hotel car park)	6pm 26/10/16 6am 27/10/16
	City Centre	<u>KING'S STABLES ROAD</u>	Between Lothian Road and NCP car park	'Survival of the Fittest' event	Road closed. High Street closed between City Chambers and Cockburn Street 6.30am - 3pm on event day (23/10/16)	19/10/16 25/10/16

Start dates indicate earliest anticipated start.
Finish dates represent formal notice periods -
works may finish earlier or be extended.

	City Centre	PRINCES STREET	Opposite Princes Mall	City of Edinburgh Council - emergency repairs	Westbound lane closure as signed.	21/10/16	22/10/16
	City Centre	HIGH STREET; KING'S STABLES ROAD		'Survival of the Fittest' event	High Street closed between City Chambers and Cockburn Street 6.30am - 3pm; King's Stables Road closed between Lothian Road and car park entrance 19th - 25th Oct	23/10/16	23/10/16
	City Centre	NORTH ST DAVID STREET	George Street to Thistle Street	Virgin Media - ironwork repairs	Northbound lane closure	23/10/16	23/10/16
	City Centre	LEITH WALK / ELM ROW	Between Picardy roundabout and Brunswick Street	City of Edinburgh Council - carriageway patching	Evening and overnight lane closures and parking restrictions. Phase 1 of 7 - London Road to Picardy roundabout 23-27/10/16 (7pm - 2am)	23/10/16	09/12/16
	City Centre	ABBEYHILL	Outside Bath House	Works not specified	Off-peak temporary traffic lights	24/10/16	24/10/16
	City Centre	DRUMSHEUGH GARDENS	At Queensferry Street / Randolph Crescent	CityFibre - cable works for superfast broadband	Off-peak temporary traffic lights and left-turn ban (as signed)	24/10/16	24/10/16
	City Centre	PRINCES STREET	Between South Charlotte Street and Frederick Street	Film shoot	Eastbound road closure (12.30am - 4.30am)	24/10/16	24/10/16
	City Centre	LOTHIAN ROAD	At West Approach Road	Utility company - maintenance works	Lane restrictions and temporary traffic lights during overnight hours (12am - 6am)	24/10/16	27/10/16
	City Centre	ATHOLL CRESCENT	Length	BT - cabinet works	Off-peak road closure (emergency access maintained)	24/10/16	26/10/16
	City Centre	COWGATE	Between Blair Street and Blackfriars Street	Crane operations	Road closed to through traffic (10pm - 5am)	25/10/16	26/10/16
	City Centre	VARIOUS		Kashmir Black Day March	Rolling closures on Horse Wynd - High Street - Castle Terrace - Lothian Road (1.30pm - 2.30pm)	27/10/16	27/10/16
	Colinton / Fairmilehead	<u>COLINTON MAINS DRIVE</u>	At Tesco	Scottish Water - mains connections at new medical centre	Lane closures and temporary traffic lights	17/10/16	28/10/16
	Colinton / Fairmilehead	<u>FAIRMILEHEAD CROSSROADS</u>		SGN - gas main connections	Lane closures and 4-way temporary traffic lights.	6pm 21/10/16	7pm 23/10/16
	Corstorphine / Murrayfield	<u>RIVERSDALE CRESCENT</u>	At Corstorphine Road	City of Edinburgh Council - flood prevention works	Road closed	01/08/16	28/10/16
	Craightonny/ Duddingston	DALGETY ROAD	Between Marionville Road and Dalgety Street	Building development works	Road closed to through traffic	28/09/15	28/03/17
	Craightonny/ Duddingston	MARIONVILLE AREA		SGN - gas main renewal project	Lane closures and parking restrictions as signed on Marionville Road, Marionville Park, Lochend Grove and Lochend Crescent. Lochend Quardant closed	19/09/16	13/11/16
	Craightonny/ Duddingston	<u>HAMILTON DRIVE</u>	In its entirety	City of Edinburgh Council - footway resurfacing (south side)	Road closed to through traffic	26/09/16	28/10/16
	Craightonny/ Duddingston	<u>NORTHFIELD AVENUE</u>	Between Northfield Broadway and Northfield Road	City of Edinburgh Council - footway reconstruction	Road closed to through traffic	03/10/16	31/10/16
	Craightonny/ Duddingston	<u>COMELY GREEN CRESCENT</u>	In its entirety	Building development works - sewer construction for development site	Road closed to through traffic	24/10/16	28/10/16
	Drum Brae / Gyle						
	Forth	<u>FERRY ROAD</u>	Between Bonar Place and North Fort Street	SGN	Lane closures and temporary traffic lights	15/10/16	6am 24/10/16
	Forth	<u>PENNYWELL GARDENS</u>	Pennywell Medway to Pennywell Road	Drainage connections	Road closed to eastbound traffic	17/10/16	30/10/16
	Forth	LOWER GRANTON ROAD	Between Granton Square and Wardie Square	Virgin Media - laying cables and ducting	Lane closure and parking restrictions	19/10/16	21/10/16
	Forth	<u>GRANTON ROAD</u>	At Boswall Green	Scottish Water - manhole repairs	Off-peak lane closures and temporary traffic lights	19/10/16	19/10/16

	Fountainbridge/ Craiglockhart	VIEWFORTH	Between Dundee Street and Gilmore Place	Boroughmuir High School project	Lane closures and temporary traffic lights. Road closed from Monday 05/09/16		10/02/17
	Fountainbridge/ Craiglockhart	<u>SEMPLE STREET</u>	At Fountainbridge junction	Development of former Farmfoods building	Lane closure and parking restrictions. Short pedestrian diversion and temporary crossing facilities in place. Additional temporary traffic lights 7am - 2pm 23/10/16 for window cleaning.	05/09/16	31/01/18
	Fountainbridge/ Craiglockhart	<u>DUNDEE STREET</u>	At Viewforth	Boroughmuir High School project - utility connections, footway and carriageway realignment and resurfacing	Lane closures and temporary traffic lights. Viewforth closed from Monday 05/09/16	06/09/16	18/11/16
	Inverleith	<u>RAVELSTON TERRACE</u>	Alongside Dean cemetery	City of Edinburgh Council - wall repairs	Road closed to through traffic (local access maintained)	21/07/16	Ongoing
	Inverleith	<u>TELFORD ROAD</u>	Between Blackhall junction and Groathill Road North	City of Edinburgh Council - carriageway patching (multiple locations)	Off-peak lane closures	17/10/16	21/10/16
	Inverleith	<u>DEANHAUGH STREET</u>	Between Saunders Street and Dean Street	Scottish Water - sewer survey works	Off-peak temporary traffic lights	24/10/16	24/10/16
	Inverleith	<u>TELFORD ROAD</u>	At Groathill Road North	BT - manhole repairs	3-way temporary traffic lights	25/10/16	26/10/16
	Leith	<u>HENDERSON GARDENS</u>	Between Henderson Street and Parliament Street	City of Edinburgh Council - footway resurfacing (south side)	Lane closures and parking restrictions as signed	05/09/16	21/10/16
	Leith	<u>BALTIC STREET</u>	At Constitution Street / Bernard Street	BT - cable works	Off-peak westbound lane closure and 4-way temporary traffic lights	24/10/16	24/10/16
	Leith	<u>LINDSAY ROAD</u>	Opposite Great Michael Square	City of Edinburgh Council - patching works	Narrow lanes and temporary traffic lights (Mon 24th - Wed 26th Oct)	23/10/16	26/10/16
	Leith Walk	<u>HADDINGTON PLACE</u>		Ogilvie - building development works	Northbound lane closure for temporary pedestrian walkway	20/04/15	Ongoing
	Leith Walk	<u>LEITH WALK</u>	Albert Place to Elm Row	<u>SGN - gas main renewal project</u>	Citybound lane closure. Brunswick Street and Brunswick Road closed.	01/08/16	21/10/16
	Leith Walk	<u>LEITH WALK</u>	Between Pilrig Street and McDonald Road	<u>Leith Programme phase 4</u>	Lane closures in both directions. Pilrig Street closed once SGN are clear of McDonald Road junction	05/09/16	02/08/17
	Leith Walk	<u>MONTGOMERY STREET</u>	Between Brunswick Street and Montgomery Street Lane	Film shoot	Road closed, and Windsor Street closed at Montgomery Street	3pm 18/10/16	6am 21/10/16
	Liberton/ Gilmerton	<u>MOREDUNVALE ROAD</u>	From Upper Craigour to Craigour Drive	Flood prevention works	Road closed westbound.	09/02/16	July 2017
	Meadows/ Morningside	<u>WHITEHOUSE LOAN</u>	At Warrender Park Crescent	City of Edinburgh Council / Lafarge Tarmac - carriageway resurfacing	Road closed between Bruntsfield Place and Warrender Park Road. Works on hold from 11/09/16 to allow SGN to complete gas main renewal work before remainder is resurfaced.	08/08/16	Late 2016
	Meadows/ Morningside	<u>WARRENDER PARK TERRACE</u>	Between Marchmont Road and Marchmont Street	City of Edinburgh Council - footway resurfacing (south side)	Lane and parking restrictions as signed	17/08/16	31/10/16
	Meadows/ Morningside	<u>WHITEHOUSE LOAN</u>	Between Thirlestane Road and Strathearn Place	SGN - gas main renewal project (phase 1 of 3)	Road closed. Resurfacing work on hold to allow SGN to replace gas main first	12/09/16	12/02/17
	Meadows/ Morningside	<u>MEADOWS AREA (Tollcross end)</u>		CityFibre - cable works for superfast broadband	Lane closures and parking restrictions as signed on Tarvit Street - Brougham Place - Lonsdale Terrace - Lauriston Gardens.	19/09/16	mid October
	Meadows/ Morningside	<u>MYRESIDE ROAD</u>	New entrance to Royal Edinburgh Hospital	Laying utility services and junction improvement works	Lane closures and temporary traffic lights (as required)	19/09/16	13/11/16
	Meadows/ Morningside	<u>UPPER GILMORE PLACE</u>	At Gilmore Place	Building development works	Road closed to southbound traffic	03/10/16	24/02/17
	Meadows/ Morningside	<u>MORNINGSIDE ROAD</u>	At Church Hill	Scottish Water - water main works	Lane closures and temporary traffic lights	25/10/16	25/10/16
	Meadows/ Morningside	<u>GILMORE PLACE</u>	At Lochrin Buildings	Scottish Water - water main works	Lane closures and temporary traffic lights	25/10/16	29/10/16

	Pentland Hills	RATHO	Rolling programme starting at Freelands Way extending along Baird Road and Main Street to Lumsden Court	BT - cabling works	Lane closures and temporary traffic lights	26/09/16	20/10/16
	Pentland Hills	<u>A71</u>	At Curriehill Road	BT - cabling works	Off-peak lane closures and 3-way temporary traffic lights	17/10/16	21/10/16
	Pentland Hills	<u>PENTLAND VIEW</u>	Between Curriehill Road and Pentland Place	Carriageway resurfacing	Road closed to through traffic	17/10/16	21/10/16
	Pentland Hills	RICCARTON MAINS ROAD	At new housing development north of Weaver's Knowe Crescent	Carriageway resurfacing	Lane closures and temporary traffic lights (manually controlled at peak times)	19/10/16	21/10/16
	Portobello / Craigmillar	PORTOBELLO HIGH STREET	Between King's Road and Fishwives' Causeway	Development works for new Aldi store	Lane closures / contraflow	27/06/16	Ongoing
	Portobello / Craigmillar	GREENDYKES ROAD	Between Little France Drive and Greendykes Drive	City of Edinburgh Council - installation of new culvert	Road closed to through traffic	24/10/16	24/10/16
	Portobello / Craigmillar	BAILEYFIELD ROAD	At Sir Harry Lauder Road	Network Rail - bridge maintenance works	Road closed (on a nightly basis) with local diversions as signed	24/10/16	28/10/16
	Sighthill/Gorgie	<u>STEVENSON ROAD</u>	Between Balgreen Road and Westfield Road	SGN - gas mains renewal project	Lane closures and temporary traffic lights. Stevenson Avenue closed as required	03/10/16	21/11/16
	Sighthill/Gorgie	MCLEOD STREET	Between Gorgie Road and Tynecastle nursery	CityFibre - cable works for superfast broadband	Lane closures and temporary traffic lights. Parking restrictions on both side of Mcleod Street	17/10/16	21/10/16
	Sighthill/Gorgie	CALDER ROAD	At Bankhead roundabout	CityFibre - cable works for superfast broadband	Lane closures both directions on Calder Road. Bankhead Avenue closed to Southbound traffic.	22/10/16	23/10/16
	Sighthill/Gorgie	GORGIE ROAD	At Robertson Avenue	Scottish Water - emergency sewer works	4-way temporary traffic lights	20/10/16	24/10/16
	Sighthill/Gorgie	FORD'S ROAD	Footbridge over Water of Leith	City of Edinburgh Council - bridge works	Road closed (except for local access)	24/10/16	24/10/16
	Sighthill/Gorgie	DALRY ROAD	At Henderson Terrace / Murieston Road	Scottish Water - ironwork repairs	Off-peak westbound lane closure	26/10/16	26/10/16
	Southside/ Newington	<u>MEADOW LANE</u>	From (and including) Buccleuch Place Lane to Buccleuch Street	Construction of new student housing	Roads closed	04/01/16	02/07/17
	Southside/ Newington	<u>BUCCLEUCH STREET</u>	At Boroughloch	Hart Builders - reinstatement of footway and associated carriageway line marking	Lane closures and temporary traffic lights *2-way traffic when we visited 12/10/16*	07/10/16	21/10/16
	Southside/ Newington	<u>BUCCLEUCH PLACE</u>	Westwards from Buccleuch Place Lane	Utility installations	Road closed to through traffic	10/10/16	25/11/16
	Southside/ Newington	<u>MELVILLE TERRACE</u>	At Summerhall	CityFibre - cable works for superfast broadband	Road closed	17/10/16	21/10/16
	Southside/ Newington	DALKEITH ROAD	At East Mayfield / Prestonfield Road	Scottish Water - carriageway resurfacing	Lane closures and 4-way temporary traffic lights	26/10/16	27/10/16
	West Lothian / Pentland Hills	A70	Between B7008 (Camilty) and B7031 (Kirknewton junction)	<u>West Lothian Council - carriageway repairs</u>	Road closed to through traffic	03/10/16	30/11/16
Trunk roads							
		M9	Newbridge to J1A	Amey - carriageway resurfacing (nightshift working for majority of works)	Lane closures and 40mph speed restriction in works area. Work moves to eastbound carriageway from 8pm Tuesday 04/10/16. Possible Edinburgh-bound delays for morning peak periods.	05/09/16	22/10/16