

Roadworks & events report

Effective from 5th March 2018

For further information please contact the following:

Edinburgh and Midlothian contact CLARENCE on 0800 23 23 23

[Traffic Scotland - information on motorways and City Bypass](#)














[Forth Bridges](#)

[Transport for Edinburgh - Lothian Buses and Edinburgh Trams](#)









[Follow Edintravel on Twitter for regular updates](#)

[See details of Ward boundaries](#)

Entries are arranged by Ward and then by start date. Underlined entries contain links to maps or further information

new information in this version		 = temporary traffic lights in use	 = diversion in operation				
Ward	Street	Location	Description	Traffic Control	Start date	Finish date	
	Almond	A90	Cramond Brig to Burnshot junction	City of Edinburgh Council - footway and cycleway construction	Off-peak northbound lane closure and temporary traffic lights at Burnshot Road	15/11/17	27/03/18
	Almond	FORTH ROAD BRIDGE / QUEENSFERRY CROSSING		Transport Scotland - changes to bridge regulations	Forth Road Bridge now open as a dedicated public transport corridor. Motorway regulations on Queensferry Crossing from 01/02/18		
	Almond	THE LOAN, QUEENSFERRY	Between Rosebery Avenue and Station Road	SGN - gas main renewal (dates revised 07/02/18)	3 or 4-way temporary traffic lights as required. Phased road closures of Burgess Road (from 12/02/18 for 1 week), Loch Road and Station Road	12/02/18	5-6 weeks
	Almond	QUEENSFERRY ROAD	Between Barnton junction and Drum Brae North	City of Edinburgh Council - carriageway reconstruction (phase 1 of 3)	Road closed to eastbound traffic and no right turn from northbound Maybury Road. 7pm - 7am each week night	26/02/18	09/03/18
	City Centre	LEITH STREET AREA		St James redevelopment works	Various lane closures and contraflows. St James' Place, Cathedral Lane and St James car parks closed.	04/01/16	Ongoing
	City Centre	WEST REGISTER STREET	Between St Andrew Square and Register Place (at Café Royal)	Building demolition / development	Road closed to through traffic	25/04/16	Ongoing
	City Centre	LONDON ROAD / EASTER ROAD AREA		City of Edinburgh Council and Laing O'Rourke - traffic management for Leith Street closure	Traffic gyratory system in operation	20/08/17	Summer 2018
	City Centre	LEITH STREET	Between Princes Street and Calton Road	St James development	Road closed. Diversion via Waterloo Place - Regent Road to London Road gyratory. No left turn from North Bridge into Princes Street (except buses, taxis and cycles)	5am 02/08/17	10 months
	City Centre	GEORGE STREET	St Andrew Square to Hanover Street	Traffic management associated with St James development and Leith Street closure	George Street closed to westbound through-traffic.	31/08/17	31/07/18
	City Centre and Fountainbridge / Craiglockhart	FOUNTAINBRIDGE	Between Lothian Road and Semple Street	Development of former Farmfoods building	Lane closures	16/09/17	Ongoing
	City Centre	KING'S STABLES ROAD	Between Lady Wynd and King's Stables Lane	Building demolition and redevelopment	Varying arrangements including lane closures, parking restrictions and temporary traffic lights as required	23/09/17	September 2019
	City Centre	HAYMARKET TERRACE	Between Apex Hotel and Haymarket junction	Scottish Water - major sewer replacement project	Road closed to citybound traffic, diversion via Magdala Crescent - Eglinton Crescent - Palmerston Place. Magdala Crescent northbound traffic only at Haymarket Terrace. One-way system (clockwise) Eglinton Crescent / Glencairn Crescent.	07/10/17	30/06/18
	City Centre	CALTON ROAD	At Leith Street	St James development	Road closed in both directions except for cyclists and pedestrians	6am 20/12/17	01/04/17
	City Centre	EAST END JUNCTION		Laing O'Rourke - footway works at Waterloo Place as part of St James development	Lane closure eastbound Princes Street and northbound North Bridge. Pedestrian diversions as signed	14/02/18	07/04/18
	City Centre	NEW STREET	At Canongate	BT - cable and ducting installation	New Street closed, eastbound lane restriction on Canongate	26/02/18	Ongoing
		REGENT ROAD	At Easter Road / Montrose Terrace	Scottish Water - abandoning old water main (phase 2)	2 lanes closed on eastbound side, contraflow on westbound side. Parking restrictions and temporary bus stop as signed	26/02/18	16/03/18
	City Centre	WEST PORT / BREAD STREET	From Spittal Street to Lady Lawson Street	Cityfibre - broadband cable installation	Road closed to eastbound traffic (access maintained to East Fountainbridge)	26/02/18	09/03/18
	City Centre	LOTHIAN ROAD	Between Morrison Street and Fountainbridge	City of Edinburgh Council - gully reconstruction ahead of carriageway resurfacing during w/c 12/03/18	Lane closures	03/03/18	04/03/18
	City Centre	GEORGE STREET	Castle Street to Charlotte Square	Crane lift at TSB building	Road closed to westbound traffic *postponed until 18/03/18 due to adverse weather*	04/03/18	04/03/18
	City Centre	LAURISTON PLACE	At Chalmers Street	City of Edinburgh Council - anti-skid surfacing	Lane closures and contraflow *postponed due to adverse weather, rescheduled for 25/03/18 TBC*	04/03/18	04/03/18
	City Centre	LOTHIAN ROAD	North side of Bread Street / Morrison Street junction	City of Edinburgh Council - anti-skid surfacing	Southbound lane closure *postponed due to adverse weather, rescheduled for 25/03/18 TBC*	04/03/18	04/03/18
	City Centre	COWGATE	Outside the Holiday Inn	Cityfibre - broadband cable installation	Lane closures and parking restrictions	05/03/18	09/03/18
	City Centre	LADY LAWSON STREET		Scottish Water - sewer repairs	Lane closures and parking restrictions	05/03/18	25/03/18



Start dates indicate earliest anticipated start.
Finish dates represent formal notice periods - works may finish earlier or be extended.

	City Centre	PRINCES STREET	At the Balmoral Hotel	For safe removal of scaffolding	South footway closed from 7.30pm each evening	05/03/18	08/03/18
	City Centre	QUEENSFERRY STREET	Between Alva Street and Hope Street	BT - installation of broadband cables and ducting	Lane closures and contraflow. Queensferry Street Lane closed, northbound bus stops QE and QD closed, temporary stop outside Boyd Property. All restrictions off-peak hours only	05/03/18	09/03/18
	City Centre	SOUTH BRIDGE	Between Chambers Street and Hunter Square	Scottish Power - cable connections	Section of citybound bus lane closed	07/03/18	18/03/18
	City Centre	LOTHIAN ROAD	At Princes Street / Rutland Street	SGN - gas main connection at St John's Church	Phase 1 - lane closure westbound Princes Street / southbound Lothian Road; Phase 2 (weekend) - outside lanes closed on Lothian Road, no right turn into Rutland Street; Phase 3 - northbound lane closure on Lothian Road	08/03/18	16/03/18
	City Centre	CANDLEMAKER ROW		SGN	Road closed	11/03/18	11/03/18
	City Centre	WEST MAITLAND STREET	At Palmerston Place / Torphichen Street	Virgin Media - repairs to collapsed manhole	Road closed to citybound traffic	11/03/18	11/03/18
	Colinton / Fairmilehead	FIRRHILL DRIVE		SGN - gas leak repairs	Road closed	06/02/18	05/03/18
	Colinton / Fairmilehead	COLINTON ROAD	At Redford Road	Scottish Water - construction of new manhole and sewer lining (rescheduled from November 2017) *27/02/18 - work postponed again*	Lane closures and 2-way temporary traffic lights. Redford Road closed between Redford Drive and Colinton Road (except for local access)	28/02/18	16/03/18
	Colinton / Fairmilehead	FROGSTON ROAD WEST	At Winton Drive / Frogston Terrace	BT - clearing blocked cable ducts *delayed by adverse weather, to be rescheduled*	3-way temporary traffic lights, Frogston Terrace closed. Westbound bus stop at Winton Drive closed, please use previous stop	03/03/18	04/03/18
	Colinton / Fairmilehead	FROGSTON ROAD WEST	Between Queen Margaret Close and Mounthooly Loan	Tree felling	Off-peak 2-way temporary traffic lights	07/03/18	07/03/18
	Corstorphine / Murrayfield	LADYWELL AVENUE	Between Dovecot Road and Broomhall Road	SGN - gas main renewal	Lane closures and parking restrictions. Temporary traffic lights as required (currently at Broomhall Crescent)	08/01/18	19/03/18
	Corstorphine / Murrayfield	CLERMISTON ROAD	Between St John's Road and Drum Brae Drive	Scottish Water - mains renewal project	Road closed in sections, starting at St John's Road and moving north. Local access permitted from St John's Road but no through traffic beyond Belgrave Terrace (no access to Belgrave Road / Forrester Road)	15/01/18	May 2018
	Corstorphine / Murrayfield	CORSTORPHINE ROAD	Balgreen Road to Pinkhill	SGN - gas main renewal	Westbound lane closure. Pinkhill closed from 05/03/18	26/02/18	02/04/18
	Corstorphine / Murrayfield	BT MURRAYFIELD		Edinburgh Rugby v Munster, kick-off 7.35pm *postponed due to adverse weather, to be rescheduled*		02/03/18	02/03/18
	Corstorphine / Murrayfield	ST JOHN'S ROAD	Between Drum Brae roundabout and Corstorphine Bank Drive	Scottish Water - pipe repairs	Outside lanes closed in both directions	10/03/18	11/03/18
	Craightinny/ Duddingston	ABBEYHILL	At Abbey Lane	Clancy Docwra - cable connections for Scottish Power	3-way temporary traffic lights	22/02/18	Ongoing
	Craightinny/ Duddingston	LOCHEND ROAD	At Hawkhill Avenue	Scottish Power - cable work	3-way temporary traffic lights	05/03/18	09/03/18
	Craightinny/ Duddingston	MARIONVILLE AVENUE	Between the junctions with Marionville Crescent	Scottish Power - cable inspections	Stop / Go boards, parking restrictions as signed	05/03/18	09/03/18
	Craightinny/ Duddingston	RESTALRIG AVENUE		Scottish Power - cable inspections	Lane closures and parking restrictions as signed	05/03/18	09/03/18
	Drum Brae / Gyle						
	East Lothian						

	Forth	PENNYWELL / DRYLAW AREA		SGN - gas main renewal project.	Staggered road closures on Pennywell Road, Ferry Road service road and Groathill Road North. Temporary traffic lights as required on Ferry Road.	13/11/17	29/06/18
	Forth	FERRY ROAD	At Silverknowes	SGN - gas main renewal project.	Eastbound lane restrictions. No right turn into Silverknowes View, divert via mini-roundabout and return	15/01/18	Ongoing
 	Forth	GROATHILL ROAD NORTH	At Ferry Road	SGN - gas main renewal project.	Road closed in both directions for around 4 weeks and then closed to southbound traffic for around 7 weeks. Temporary traffic lights at Ferry Road / Pennywell Road junction scheduled for 03 - 06/03/18 postponed due to adverse weather.	15/02/18	20/04/18
	Forth	GRANTON ROAD	At Rosebank Road / Fraser Avenue	Scottish Water - pipe repairs	Lane closures and parking restrictions	04/03/18	12/03/18
	Forth and Inverleith	NORTH EDINBURGH PATH NETWORK	At Blackhall	City of Edinburgh Council - resurfacing and drainage improvements	Path closed as signed	07/03/18	3 weeks
	Fountainbridge/ Craiglockhart	SEMPLE STREET	At Fountainbridge junction	Development of former Farmfoods building	Lane closure and parking restrictions. Short pedestrian diversion and temporary crossing facilities in place.	05/09/16	Ongoing
	Fountainbridge/ Craiglockhart	GLENLOCKHART ROAD	Between Colinton Road and The Steils	Scottish Water - completion of water main connection work from January	Road closed to through traffic. *postponed due to adverse weather, to be rescheduled*	02/03/18	04/03/18
	Fountainbridge/ Craiglockhart	DUNDEE STREET	At Fountain Park	BT - cable work	Overnight temporary traffic lights (7pm - 7am)	10/03/18	11/03/18
	Inverleith	<u>WATER OF LEITH PATH AT DEAN VILLAGE</u>		Landslip	Path closed beneath Dean cemetery	April 2013	Ongoing
	Leith	<u>NEWHAVEN PLACE</u>	Between Goosander Street and Lindsay Road	Construction work	Road closed	08/01/18	26/10/18
	Leith	RESTALRIG ROAD	At Ryehill Terrace	BT - equipment upgrade	3-way temporary traffic lights	19/02/18	Ongoing
	Leith	SANDPIPER ROAD	At Sandpiper Drive	City of Edinburgh Council / Energy Asset Utilities - installation of new gas supply	3-way temporary traffic lights. Pedestrian crossing out of use	27/02/18	09/03/18
	Leith Walk	<u>WATER OF LEITH PATH AT BONNINGTON</u>		Unsafe wall adjacent to Miller Homes site	Path closed between Newhaven Road and Anderson Place	02/08/17	April 2018
	Leith Walk	DRYDEN STREET	Between Pilrig Street and Hawthornden Place	Scottish Power - cable repairs	Road closed, local access via Spey Street - Spey Terrace	02/03/18	09/03/18
	Leith Walk	EASTER ROAD		Hibs v Hearts, kick-off 7.45pm	Local road closures and parking restrictions	09/03/18	09/03/18
	Liberton/ Gilmerton	<u>MOREDUNVALE ROAD</u>	Between Upper Craigour and Craigour Drive	Flood prevention works	Road closed between Upper Craigour and Old Dalkeith Road from 08/01/18	09/02/16	01/04/18
	Liberton/ Gilmerton	LIBERTON ROAD	Between Gilmerton Road and Mid Liberton	Development works	Lane closures in both directions, contraflow in operation and east footway closed. Temporary pedestrian crossing at Mid Liberton.	12/06/17	Summer 2018
	Liberton/ Gilmerton	FROGSTON ROAD EAST	Between Kaimes crossroads and Broomhills Road	Housing development	Lane restrictions	11/01/18	Ongoing
	Liberton/ Gilmerton	BURDIEHOUSE ROAD	From Old Burdiehouse Road to Kaimes crossroads	Scottish Power - cable reinforcement project	Lane closures (working northwards in the southbound carriageway). 4-way temporary traffic lights at Kaimes crossroads during Easter holidays	26/02/18	30/04/18
	Liberton/ Gilmerton	LIBERTON ROAD	Between Gilmerton Road and Lady Road	Scottish Water - manhole repairs (citybound carriageway)	Off-peak lane closures and contraflow *delayed by adverse weather, to be rescheduled*	01/03/18	01/03/18
	Liberton/ Gilmerton	FERNIEHILL DRIVE	At Gilmerton Road / Drum Street crossroads	Scottish Power - crane lift to remove redundant equipment	4-way temporary traffic lights *delayed by adverse weather, to be rescheduled*	03/03/18	03/03/18
	Liberton/ Gilmerton	DRUM STREET	Ravenscroft Street to Candlemaker's Park	SGN - installation of new gas supply for Miller Homes *postponed until end of March*	3-way temporary traffic lights.	19/02/18	13/04/18
	Liberton/ Gilmerton	LASSWADE ROAD	Between Yewlands Gardens and Longformacus Road	Scottish Water - manhole repairs	Off-peak 2-way temporary traffic lights	06/03/18	06/03/18
	Liberton/ Gilmerton	GILMERTON ROAD	At Kingston Avenue	BT - installation of cables and ducting	Overnight 4-way temporary traffic lights	07/03/18	15/03/18

Start dates indicate earliest anticipated start.
Finish dates represent formal notice periods -
works may finish earlier or be extended.

	Midlothian	BILSTON AREA		Scottish Water - water main upgrade	Various arrangements with temporary traffic lights and local road closures as required	06/11/17	13/04/18
	Midlothian	MAURICEWOOD ROAD	Between A702 and Belwood Road	Construction of new roundabout	Road closed	05/03/18	24/05/18
	Morningside	SPYLAW AREA		SGN - gas main renewal project	Phased road closures of Ettrick Road, Gillsland Road, South Gillsland Road, Gray's Loan, Napier Road, Merchiston Avenue and Polwarth Terrace. Other lane and parking restrictions as signed. 05/02/18 - 3-way temporary traffic lights at Spylaw Road / South Ettrick Road junction. South Ettrick Road closed between Spylaw Road and Colinton Road	06/11/17	27/04/18
	Morningside	CRAIGHOUSE ROAD	Between Morningside Gardens and Craighouse Gardens	Gas main connection	2-way temporary traffic lights	27/02/18	08/03/18
	Morningside	BRUNTSFIELD PLACE	At Viewforth	BT - cabling work over 2 consecutive weekends	3-way temporary traffic lights	03/03/18 and 10/03/18	04/03/18 and 11/03/18
	Pentland Hills	UNION PATH		City of Edinburgh Council - sewer construction	Footpath closed between Wilkies Basin and EICA, pedestrian diversion via Union Canal path	15/01/18	13/03/18
	Portobello / Craigmillar	NIDDRIE MAINS ROAD	Between Greendykes Road and Craigmillar Castle Loan	City of Edinburgh Council - carriageway resurfacing (phase 2 of 3 from 19/02/18)	Road closed 7pm - 7am each week night. Work resumes Tuesday 06/03/18	12/02/18	21/04/18
	Sighthill/Gorgie	SAUGHTON PARK		<u>Saughton Park regeneration project</u>	Car park and main path through park closed, alternative cyclist and pedestrian route signposted via Stevenson Road - Balgreen Road. No car parking available.	31/07/17	31/07/18
	Sighthill/Gorgie	WEST APPROACH ROAD	Between Roseburn Street and Drysdale Road	City of Edinburgh Council - carriageway resurfacing	Works complete, anti-skid surfacing on bridges to be scheduled for a later date	22/01/18	
	Sighthill/Gorgie	BANKHEAD TERRACE	Between Bankhead Place and Bankhead Broadway	SGN - gas leak repairs	Road closed to through traffic	15/02/18	07/03/18
	Sighthill/Gorgie	BALGREEN ROAD	Stevenson Drive to Stevenson Road	Scottish Power - works associated with Saughton Park renovation	2-way temporary traffic lights and temporary pedestrian crossing (Water of Leith crossing out of use). East footway closed	26/02/18	Ongoing
	Sighthill/Gorgie	GORGIE ROAD	Between Ford's Road and Balgreen Road	Bridge parapet repairs at Balgreen junction	Citybound lane closure	05/03/18	14/03/18
	Sighthill/Gorgie	DALRY ROAD	At Murieston Crescent	Scottish Water - manhole repairs	Off-peak 3-way temporary traffic lights	06/03/18	06/03/18
	Sighthill/Gorgie	KINGSKNOWE ROAD NORTH	Between Redhall Gardens and Longstone Grove	Scottish Water - manhole repairs	Road closed to through traffic	06/03/18	06/03/18
	Sighthill/Gorgie	WESTFIELD ROAD	At the rail bridge west of Roseburn Street	Network Rail - bridge inspection	Overnight 2-way temporary traffic lights 10pm - 6am	08/03/18	09/03/18
	Southside/ Newington	MEADOW LANE	From (and including) Buccleuch Place Lane to Buccleuch Street	Construction of new student housing	Roads closed	04/01/16	Ongoing
	Southside/ Newington	CRAIGMILLAR PARK AREA		SGN - gas main renewal project	Phased road closures of East Suffolk Park, Suffolk Road, East Savile Road, East Suffolk Road and Ventnor Terrace.	04/09/17	30/03/18
	Southside/ Newington	POTTERROW	Between Marshall Street and Brighton Street	Building development	Lane closures and contraflow	11/09/17	Autumn 2018
	Southside/ Newington	POTTERROW	At South College Street	Building inspection / maintenance	East footway closed, alternative route signed via crossing at Marshall Street to west footway	14/10/17	Ongoing
	Southside/ Newington	BUCCLEUCH PLACE	At Windmill Lane	Scottish Power - cable installation	Temporary traffic lights proposed	26/02/18	19/03/18
	Southside/ Newington	CAUSEWAYSIDE	At the southern end of the National Library building	Cityfibre - installation of broadband cables and ducting (connection to Age Concern building)	Phase 4 of 4. 2-way temporary traffic lights	26/02/18	Ongoing
	Southside/ Newington	DALKEITH ROAD	At Blacket Place	Scottish Power - cable diversions	Southbound bus lane closure	26/02/18	05/03/18

	West Lothian	BEECRAIGS AREA		West Lothian Council - carriageway resurfacing	4 phases of road closures - click cell for details	08/01/18	08/04/18
Trunk roads							
		A90	Scotstoun to Dalmeny	Amey - carriageway resurfacing *postponed due to adverse weather, to be rescheduled*	Road closed to eastbound traffic 8pm - 6am for 2 nights.	05/03/18	07/03/18