

Roadworks & events report

Effective from 13th June 2019

For further information please contact the following:

Edinburgh and Midlothian contact CLARENCE on 0800 23 23 23

[Traffic Scotland - information on motorways and City Bypass](#)
















[Forth Bridges](#)

[Transport for Edinburgh - Lothian Buses and Edinburgh Trams](#)

[Follow Edintravel on Twitter for regular updates](#)

[See details of Ward boundaries](#)

Entries are arranged by Ward and then by start date. Underlined entries contain links to maps or further information

new information in this version		 = temporary traffic lights in use	 = diversion in operation				
	Ward	Street	Location	Description	Traffic Control	Start date	Finish date
	Almond	BARNTON AVENUE AREA		SGN - gas main renewal affecting East Barnton Avenue, Easter Park Drive, Barnton Park and Barnton Avenue	Temporary traffic lights, road occupations and parking restrictions as signed on street	15/01/19	July 2019
	Almond	A90	Between Cramond Brig and north of Burnshot junction	City of Edinburgh Council - works associated with construction of new Burnshot Bridge	40mph speed restriction in both directions. Some lane / overnight road closures required during construction programme, dates TBA	26/04/19	April 2020
	Almond	QUEENSFERRY AREA		<u>Cruise liner visits - click cell for schedule</u>	Parking restrictions as signed on Newhalls Road, Hawes Brae and Hawes car park.	10/05/19	19/09/19
	Almond	CRAMOND ROAD NORTH	Cramond Glebe Road to Gamekeeper's Road (Cramond Avenue junction)	SGN - gas main renewal	Rolling programme with 2/3-way temporary traffic lights. Cramond Place and Cramond Avenue closed as required.	29/05/19	01/07/19
	Almond	INGLISTON ROAD	At A8	Royal Highland Show	Road closed to northbound traffic	7am 15/06/19	24/06/19
	Almond	DAVIDSON'S MAINS		Gala Day parade	Rolling road closure / traffic held as required The Green - Main Street - Cramond Road South / Barnton Gardens. 11.20am - midday	15/06/19	15/06/19
	Almond	CRAMOND ROAD SOUTH	At Barnton Park north arm	Resurfacing of Lauriston Castle entrance	3-way temporary traffic lights	20/06/19	21/06/19
 	Almond	INGLISTON AREA		Royal Highland Show	Ingliston Road and Hallyards Road closed northbound at A8. Lochend Road closed northbound midnight to 1pm and southbound 1pm - midnight each day. Event traffic management on Glasgow Road and routes around the showground. Please allow extra time for airport journeys.	20/06/19	23/06/19
	Almond	BARNTON AVENUE	At Barnton Park	BT - installation of cables and ducting	3-way temporary traffic lights	21/06/19	04/07/19
	City Centre	LEITH STREET AREA		<u>St James redevelopment works</u>	Various lane closures and contraflows. St James' Place, Cathedral Lane and St James car parks closed.	04/01/16	Ongoing
	City Centre	WEST REGISTER STREET	Between St Andrew Square and Register Place (at Café Royal)	Building demolition / development	Road closed to through traffic	25/04/16	Ongoing
	City Centre	KING'S STABLES ROAD	Between Lady Wynd and King's Stables Lane	Building demolition and redevelopment	Varying arrangements including lane closures, parking restrictions and temporary traffic lights as required	23/09/17	September 2019
	City Centre	PICARDY AREA		Laing O'Rourke - landscaping work at Picardy Place and front of Cathedral, new road layout as part of St James development	Alterations to lane layout on all approaches to Picardy roundabout. Leith Walk (Union Place) reduced to one lane northbound from Tuesday 11/06/19.	13/04/18	Ongoing
	City Centre	CALTON ROAD	Between Waverley station access and New Street	Rockface repairs	Temporary traffic lights.		Late 2019
	City Centre	YORK PLACE	At Broughton Street	Laing O'Rourke - construction of new footway layout as part of St James' / East End redevelopment	No left turn into Broughton Street as part of new Picardy area road layout. Diagonal pedestrian crossing between east end of tram stop and The Street permanently closed from 08/04/19	11/02/19	Ongoing
	City Centre	ROSE STREET	Between Hanover Street and Frederick Street	City of Edinburgh Council - public space improvements including laying of new setts	Various lane and road closures as signed on-street	06/05/19	03/04/20
	City Centre	ATHOLL PLACE		SGN - carriageway repairs *postponed*	Road closed to citybound traffic (except buses). Diversion via Palmerston Place - Chester Street - Manor Place	49/05/19	49/05/19
	City Centre	EAST LONDON STREET	At Broughton Street	City of Edinburgh Council - pedestrian crossing upgrade	Lane closures, temporary crossing facilities	10/06/19	3-4 weeks
	City Centre	KING'S STABLES ROAD	Between Grassmarket and Lady Wynd	Cityfibre - cabling work	3-way temporary traffic lights (weekdays only)	10/06/19	21/06/19
	City Centre	QUEEN STREET	At North Castle Street	Cityfibre - cabling work	Lane closures westbound Queen Street and northbound North Castle Street	14/06/19	18/06/19
	City Centre	HAYMARKET TERRACE	At Magdala Crescent	Scottish Power - installation and connection of new cable junction box	Lane closures in both directions	15/06/19	21/06/19
	City Centre	LAURISTON PLACE	Between Lauriston Street and Lady Lawson Street and then at Nightingale Way	Cityfibre - cabling work	Lane closures / contraflow	15/06/19	18/06/19

Start dates indicate earliest anticipated start.
Finish dates represent formal notice periods -
works may finish earlier or be extended.

	City Centre	TORPHICHEN PLACE		Cityfibre - cabling work	Road closed to northbound traffic and westbound lane closure on Morrison Street after Grove Street. Diversion via Morrison Street - Haymarket - West Maitland Street	15/06/19 and 29/06/19	16/06/19 and 30/06/19
	City Centre	WILLIAM STREET		West End classic vehicle show	William Street closed between Stafford Street and William Street South East Lane. Alva Street closed between Stafford Street and Queensferry Street 8am - 4pm	15/06/19	15/06/19
	City Centre	SHANDWICK PLACE	At the tram stop	Edinburgh Trams / City of Edinburgh Council - carriageway line marking and anti-skid surfacing	Road closed to eastbound traffic, diversion via Coates Crescent, 7pm - 11pm. Works are weather-dependant so may be postponed to Sunday night.	15/06/19	15/06/19
	City Centre	THISTLE STREET	Between junctions with Thistle Street NE Lane and Thistle Street SE Lane	Crane lift	Road closed	8pm 15/06/19	6am 16/06/19
	City Centre	CHAMBERS STREET	Guthrie Street to South Bridge	Scottish Water - pipe repairs	Road closed to eastbound traffic	16/06/19	6am 17/06/19
	City Centre	QUEEN STREET	At North St David Street	Scottish Water - manhole repairs	3-way temporary traffic lights 9.30am - 7pm	16/06/19	16/06/19
	City Centre	CENTRAL EDINBURGH		Pride Scotia Parade	Horse Wynd / Queen's Drive closed between Canongate and Broad Pavement car park 11.30am - 2.30pm; Parade route and adjoining roads closed 12pm - 2.30pm - Canongate / High Street / Lawnmarket / George IV Bridge (and Chambers Street) / Bristo Place / Potterrow / Marshall Street	22/06/19	22/06/19
	City Centre	GEORGE STREET	Charlotte Square to St Andrew Square	Armed Forces Day parade	Rolling road closure Charlotte Square north side - George Street south side - St Andrew Square between 10am and 11.30am	22/06/19	22/06/19
	City Centre	HOLYROOD PARK	Queens Drive	Park maintenance	From Holyrood Gait to Holyrood Park Road, Queens Drive Holyrood Park Road to Old Church Lane, Duddingston Village, Queen's Drive High Road	18/06/19	20/06/19
	Colinton / Fairmilehead						
	Corstorphine / Murrayfield	ROSEBURN TERRACE	Between Murrayfield Gardens and Roseburn Street	SGN - gas main renewal	Lane closures in both directions; phase 1 Roseburn Gardens and Murrayfield Place closed, phase 2 (from 10/06/19) Murrayfield Gardens and Murrayfield Avenue closed. Diversion signed via Corstorphine Road - Murrayfield Road - Ravelston Dykes (via Western Corner 20-21/06/19 to accommodate Scottish Power work on Murrayfield Road)	20/05/19	11/08/19
	Corstorphine / Murrayfield	CLERMISTON ROAD	At Caroline Place	BT - clearing blocked cable ducts	2-way temporary traffic lights	15/06/19	23/06/19
	Corstorphine / Murrayfield	SAUGHTON ROAD NORTH	Various sites between Kirk Loan and Saughton Road	Scottish Water - carriageway repairs	Temporary traffic lights. Carrick Knowe Road and south arm of Broomfield Crescent closed at Saughton Road North 17 - 21/06/19	17/06/19	13/07/19
	Corstorphine / Murrayfield	MURRAYFIELD ROAD	Between Corstorphine Road and Stair Park	Scottish Power - trial holes	Road closed	20/06/19	21/06/19
	Craigentinny/ Duddingston	NANTWICH DRIVE	At Stapeley Avenue	Scottish Water - sewer works	Road closed	29/01/19	23/08/19
	Craigentinny/ Duddingston	CRAIGENTINNY ROAD	Between Loganlea Drive and Wakefield Avenue	City of Edinburgh Council - carriageway resurfacing (working eastwards from Loganlea Drive)	Temporary traffic lights, side roads closed as required.	13/05/19	28/06/19
	Craigentinny/ Duddingston	SLEIGH DRIVE	At Findlay Avenue	Scottish Power - cable installation	Contraflow or temporary traffic lights	12/06/19	25/06/19
	Craigentinny/ Duddingston	PORTOBELLO ROAD	Rail bridge at Craigentinny Avenue	Network Rail - bridge maintenance	Temporary traffic lights 9pm - 6am for 3 nights	15/06/19	18/06/19
	Craigentinny / Duddingston	HOLYROOD PARK AREA		Cancer research 'Race for Life'	Road closures - Horse Wynd, Holyrood Gait, Queen's Drive (between Horse Wynd and Holyrood Gait) and Duke's Walk at Queen's Park Avenue. 4am - 4pm	23/06/19	23/06/19
	Drum Brae / Gyle						

	Forth	WEST GRANTON ROAD	Between Waterfront Gait and Granton Mains Gait	City of Edinburgh Council - carriageway patching, various locations *work postponed*	2-way temporary traffic lights. Waterfront Gait closed 02-06/06/19	02/06/19	16/06/19
	Forth	CRAIGHALL ROAD	At Craighall Avenue	Cityfibre - cabling work	3-way temporary traffic lights	17/06/19	21/06/19
	Fountainbridge/ Craiglockhart	COLINTON ROAD	Working from Patie's Road to Firrhill roundabout then north to Craiglockhart Park and south into Oxfangs Road North	SGN - gas main renewal	2-way temporary traffic lights, Elliot Road closed. To follow - lane restrictions on Oxfangs Road North / Colinton Mains Drive between Firrhill and east side of Redford Barracks then 2-way temporary traffic lights between Firrhill roundabout and Craiglockhart Park	22/02/19	late July
	Fountainbridge / Craiglockhart	CRAIGLOCKHART AVENUE	At Lanark Road	SGN - gas leak repairs	Lane closures	14/06/19	TBC
	Fountainbridge/ Craiglockhart	GILMORE PARK		Canal Festival and raft race	Gilmore Park closed between Leamington Bridge and Fountainbridge.	12pm 14/06/19	5pm 17/06/19
	Fountainbridge/ Craiglockhart	SLATEFORD ROAD	At Appin Terrace / Gorgie Park Road	Scottish Power - trial holes	2-way temporary traffic lights	15/06/19	17/06/19
	Fountainbridge / Craiglockhart	SLATEFORD ROAD	Rail bridge at Allan Park	Network Rail - masonry repairs	2-way temporary traffic lights 8pm - 7am	19/06/19	20/06/19
	Inverleith	<u>WATER OF LEITH PATH AT DEAN VILLAGE</u>		Landslip	Path closed beneath Dean cemetery	April 2013	Ongoing
	Inverleith	INVERLEITH TERRACE		City of Edinburgh Council - carriageway resurfacing	Road closed each week day	11/06/19	18/06/19
	Inverleith	CREWE ROAD SOUTH	Between Davidson Road and Kimmerghame Drive	BT - clearing blocked cable ducts	3-way temporary traffic lights at North Werber Park and Davidson Road closed, lane closures and contraflow at Kimmerghame Drive	17/06/19	21/06/19
	Inverleith	RAEBURN PLACE		Local event	Raeburn Place / Deanhaugh Street closed between Portgower Place and Leslie Place. 10am - 6.30pm	23/06/19	23/06/19
	Leith	NEWHAVEN		<u>Cruise liner visits - click cell for schedule</u>	Parking restrictions as signed on Newhaven Place and Pier Place.	17/04/19	23/09/19
	Leith	OCEAN DRIVE	Between Ocean Terminal and Rennie's Isle	Gas, water and power installation for CALA Homes development	Temporary traffic lights	24/04/19	TBC
	Leith	OCEAN DRIVE	Between roundabout at Ocean Terminal and Rennie's Isle	Edinburgh Trams - ground investigation work for tram extension	2-way temporary traffic lights	12/06/19	14/06/19
	Leith	MARINE ESPLANADE	At Seafield Road	Carriageway line marking	Road closed 11pm - 6am	16/06/19	17/06/19
	Leith	OCEAN DRIVE	At Rennie's Isle	Edinburgh Trams - ground investigation works for tram extension.	2-way temporary traffic lights	17/06/19	20/06/19
	Leith	LINDSAY ROAD	At Newhaven Place	Scottish Water - ironwork repairs	3-way temporary traffic lights 9.30am - 7pm	20/06/19	20/06/19
	Leith	OCEAN DRIVE	At Tower Place roundabout	Edinburgh Trams - ground investigation works for tram extension.	4-way temporary traffic lights	21/06/19	24/06/19
	Leith Walk	PILRIG STREET	At Newhaven Road / Broughton Road / Bonnington Road	City of Edinburgh Council - traffic signals upgrade	4-way temporary traffic lights	28/05/19	14/06/19
	Leith Walk	LEITH WALK	Between Pilrig Street and Middlefield	Edinburgh Trams - ground investigation work for tram extension	Lane closures	13/06/19	18/06/19
	Leith Walk	MCDONALD ROAD	At Papermill Wynd	City of Edinburgh Council - carriageway resurfacing	Road closed, diversion via Bellevue Road - McDonald Place - McDonald Street	13/06/19	14/06/19
	Leith Walk	BELLEVUE ROAD	At McDonald Road	City of Edinburgh Council - widening footways	Road closed, diversion via McDonald Place - McDonald Street	14/06/19	18/06/19
	Leith Walk	PITT STREET	Between South Fort Street and Trafalgar Street	Event	Road closed	3pm 14/06/19	1am 17/06/19
	Leith Walk	DALMENY STREET		City of Edinburgh Council - carriageway resurfacing	Road closed to through traffic	19/06/19	10 days

Start dates indicate earliest anticipated start.
Finish dates represent formal notice periods -
works may finish earlier or be extended.

	Leith Walk	LEITH WALK	Between Pilrig Street and Iona Street	Edinburgh Trams - ground investigation works for tram extension.	Lane closures	19/06/19	20/06/19
	Leith Walk	LEITH WALK	At Jameson Place	Edinburgh Trams - ground investigation works for tram extension.	Narrow lanes	21/06/19	25/06/19
	Liberton/ Gilmerton	LASSWADE ROAD	Working southwards from Gilmerton Dykes Avenue to Lang Loan	Construction of new water main for Miller Homes	Temporary traffic lights (2 or 3-way as required)	03/04/19	Late June
	Liberton/ Gilmerton	ALNWICKHILL / LIBERTON AREA		SGN - gas main renewal	Phased road closures of Liberton Drive, Hawkhead Crescent, Wolrige Road, Kenilworth Drive, Peveril Terrace, Claverhouse Road, Orchardhead Road, Mount Vernon Road, Kirkgate and Cadogen Road	22/04/19	08/09/19
	Liberton/ Gilmerton	KIRK BRAE	Between Kirkgate and Peveril Terrace	SGN - gas main renewal *works complete, moved to Liberton Brae from 12/06/19*	Temporary traffic lights and side roads closed as required (Kirkgate and Mount Vernon Road then Wolrige Road, Kenilworth Drive and Peveril Terrace).	20/05/19	14/06/19
	Liberton/ Gilmerton	OLD DALKEITH ROAD	Between Cameron Toll Gardens and Cameron Toll roundabout	Upgrade of existing telecomms cabinet and mast	Citybound lane closure. Section of south footway closed with pedestrian diversion as signed.	10/06/19	21/06/19
	Liberton / Gilmerton	LIBERTON BRAE	Between Cadogan Road and Orchardhead Loan	SGN - gas main renewal	2-way temporary traffic lights, Wolrige Road and Hawkhead Crescent closed.	12/06/19	21/06/19
	Liberton / Gilmerton	MOREDUN PARK ROAD	At Moredunvale Place	Scottish Power - urgent cable repairs	2-way temporary traffic lights	13/06/19	26/06/19
	Liberton / Gilmerton	GILMERTON DYKES STREET	Between Gilmerton Dykes Crescent and Gilmerton Dykes Avenue	Scottish Power - carriageway repairs	Temporary traffic lights	17/06/19	17/06/19
	Liberton / Gilmerton	OLD DALKEITH ROAD	At Little France	Signage for new Sick Kids Hospital	Foundations - dayshift footway works with temporary walkways. Installation of posts and signs - overnight lane closures for 2 weeks from 24/06/19	17/06/19	05/07/19
	Midlothian	LUGTON BRAE		Scottish Power - installation of high-voltage cabling	Road closed (except 10 - 16/06/19)	30/05/19	26/06/19
	Morningside	LEAMINGTON LIFT BRIDGE		<u>Scottish Canals - bridge assessment and repair</u>	Closed to canal traffic, temporary bridge in place to maintain access for pedestrians and cyclists.	03/09/18	August 2019
	Morningside	CRAIGLEA DRIVE	Between Morningside Grove and St Ronan's Terrace	SGN - gas main renewal project	Lane closures and temporary traffic lights. St Clair Terrace, St Ninian's Terrace, St Fillan's Terrace and St Ronan's Terrace closed in turn.	08/04/19	30/06/19
	Morningside	MORNINGSIDE PLACE	At Tipperlinn Road	SGN - gas main renewal project	Road closed, diversion via Morningside Road - Colinton Road.	03/06/19	24/06/19
	Morningside	MEADOW LANE	Between Buccleuch Street and Buccleuch Place Lane	Scottish Power - cable jointing	Road closed	17/06/19	30/06/19
	Pentland Hills	CLIFTON ROAD	Between West Clifton and Cliftonwood	City of Edinburgh Council - installation of new sewer services	Temporary traffic lights	08/05/19	16/06/19
	Pentland Hills	BRIDGE ROAD, BALERNO	From Main Street, along Lanark Road West to Somerville Road	Scottish Water - installation of new water main	Phase 1 - 4-way lights at Johnsburn Road; phase 2 - 2-way lights, Bavelaw Green closed; phase 3 - 3-way lights at high school south entrance; phase 4 - 2-way lights between high school and Water of Leith path; phase 5/6 - 3-way lights at Lanark Road West; phase 7 - 2-way lights between Station Loan and Somerville Road.	20/05/19	01/11/19
	Pentland Hills	PENTLAND VIEW	At Curriehill Road	Scottish Power - street lighting repairs	Road closed	14/06/19	21/06/19 TBC
	Pentland Hills	TANSY FOOTBRIDGE	Footbridge from Lanark Road West (west of Sainsbury's) to Kingleith Mill	Scottish Water - sewer repairs	Path closed, pedestrian diversion via Blinkbonny Road	14/06/19	21/06/19
	Portobello/ Craigmillar	BAILEYFIELD CRESCENT	Between Sir Harry Lauder Road and Fishwives' Causeway	Advance Construction - sewer replacement and road realignment	Road closed	10/09/18	10/09/19
	Portobello/ Craigmillar	BRIGHTON PLACE		City of Edinburgh Council - reconstruction of sett carriageway	Phase 2 of 4 - road closed to through traffic between Lee Crescent and Sandford Gardens.	25/09/18	29/11/19
	Portobello/ Craigmillar	BRUNSTANE ROAD	Between Brunstane Gardens and Joppa Station Place	City of Edinburgh Council - to facilitate traffic flow during Brighton Place works	Road closed to through traffic	10/03/19	17/11/19

	Portobello/ Craigmillar	PEFFERMILL ROAD	Between King's Haugh and Craigmillar Castle Gardens	Installation of new power supply for development site	Narrow lanes. Temporary traffic lights removed 30/05/19	07/05/19	17/06/19
	Portobello/ Craigmillar	DURHAM ROAD	Between Milton Drive and Durham Drive	Crane lift	Road closed to through traffic	10/06/19	14/06/19
	Portobello/ Craigmillar	MILTON ROAD EAST	At Milton Glen	Scottish Water - manhole repairs	Lane closures / contraflow	12/06/19	14/06/19
	Portobello/ Craigmillar	PORTOBELLO HIGH STREET	At Adelphi Place	BT	Temporary traffic lights	16/06/19	16/06/19
	Portobello / Craigmillar	MILTON ROAD WEST	At Mountcastle Drive North / South	BT - cable works via carriageway manholes	4-way temporary traffic lights 9pm - 6am	17/06/19	21/06/19
	Portobello / Craigmillar	SIR HARRY LAUDER ROAD	Between Baileyfield Crescent and Fishwives' Causeway	Scottish Power - cable installation	Lane closures / contraflow	18/06/19	01/07/19
	Sighthill/Gorgie	BALGREEN ROAD	Gorgie Road to Stevenson Drive	Scottish Power - trial holes (3 separate locations)	Northbound lane closures. Work between Saughton Park and Balgreen library extended until Monday morning 17/06/19	10/06/19	14/06/19
	Sighthill/Gorgie	ARDMILLAN TERRACE	At the (former) medical centre	Scottish Water - ironwork repairs *postponed until 07/07/19*	2-way temporary traffic lights	16/06/19	16/06/19
	Sighthill/Gorgie	LONGSTONE ROAD	At Calder Road	Scottish Water - ironwork repairs	Northbound lanes closed - no access to Calder Road. Diversion signed via Murrayburn Road - Wester Hailes Road	16/06/19	16/06/19
	Sighthill / Gorgie	BALGREEN ROAD	At the rail / tram bridges	Scottish Power - trial holes	Temporary traffic lights 7.30pm - 6.30am for 3 nights	17/06/19	20/06/19
	Sighthill / Gorgie	GORGIE ROAD	At Stewart Terrace	Scottish Water - manhole repairs	2-way temporary traffic lights, Stewart Terrace closed	18/06/19	7am 19/06/19
	Southside/ Newington	GRANGE AREA		<u>SGN - gas main renewal (click cell for more details)</u>	Phased road closures of Lauder Road, Grange Terrace, Fountainhall Road, Blackford Avenue, South Oswald Road, Kilgraston Road and Whitehouse Terrace. Parking restrictions as signed, temporary traffic lights as required.	30/06/18	Ongoing
	Southside/ Newington	OSWALD ROAD	Between Charterhall Road and Kilgraston Road and South Oswald Road between Oswald Road and Astley Ainslie Hospital	City of Edinburgh Council - footway and carriageway resurfacing	Lane closures, parking restrictions and temporary traffic lights for footway works then Oswald Road and South Oswald Road closed for carriageway works (early June onwards).	13/04/19	05/07/19
	Southside/ Newington	RELUGAS ROAD	At Relugas Place	Scottish Power - cable installation	Temporary traffic lights	16/05/19	04/07/19
	Southside/ Newington	DALKEITH ROAD	From Holyrood Park Road to Mayfield Terrace (working southwards)	SGN - gas main renewal	Various lane closures / contraflow arrangements	05/06/19	27/07/19
	Southside / Newington	NICOLSON STREET	At the Festival Theatre	Edinburgh International Film Festival opening night event	Citybound lane closure 12pm - 8pm	19/06/19	19/06/19
	Southside / Newington	CHARTERHALL ROAD	Midway between Blackford Avenue and Oswald Road	Scottish Water - pipe repairs	Temporary traffic lights	21/06/19	28/06/19
	Southside / Newington	MAYFIELD ROAD	At West Savile Terrace	Scottish Water - capping old main	4-way temporary traffic lights	22/06/19	23/06/19
Trunk roads							
	East Lothian	A1 / CITY BYPASS	At Old Craighall roundabout	<u>Amey - signalisation of roundabout, widening of slip roads</u>	Old Craighall roundabout, slip roads and City Bypass between Old Craighall and Millerhill closed 9pm - 6am each night. Main A1 carriageway remains open	11/02/19	15/06/19