

Roadworks & events report

Effective from 15th March 2019

For further information please contact the following:

Edinburgh and Midlothian contact CLARENCE on 0800 23 23 23

[Traffic Scotland - information on motorways and City Bypass](#)















[Forth Bridges](#)
















[Transport for Edinburgh - Lothian Buses and Edinburgh Trams](#)

[Follow Edintravel on Twitter for regular updates](#)

[See details of Ward boundaries](#)

Entries are arranged by Ward and then by start date. Underlined entries contain links to maps or further information







new information in this version		 = temporary traffic lights in use	 = diversion in operation				
	Ward	Street	Location	Description	Traffic Control	Start date	Finish date
	Almond	BARNTON AVENUE AREA		SGN - gas main renewal affecting East Barnton Avenue, Easter Park Drive, Barnton Park and Barnton Avenue	Temporary traffic lights, road occupations and parking restrictions as signed on street	15/01/19	14/04/19
	Almond	GLASGOW ROAD	At westbound off-slip to airport	SGN - gas leak repairs	Lane closure on slip road	29/01/19	TBC
	Almond	HIGH STREET, QUEENSFERRY	Between The Loan and Queensferry Museum	EEG - urgent sewer repairs	Road closed. Local access from The Loan as far as Brewery Close	11/03/19	TBC
	Almond	GOGAR STATION ROAD	Between RBS entrance and Gogarbank	BT - cable / ducting installation	Road closed	6am 16/03/19	7pm 17/03/19
	Almond	QUEENSFERRY ROAD	Between Drum Brae North and Maybury Road	Scottish Water - mains disconnection	Westbound lane closure	17/03/19	17/03/19
	Almond	GLASGOW ROAD	Westbound on-slip / merge from Gogar roundabout	Telefonica - telecomms equipment maintenance	Off-peak lane closure	18/03/19	18/03/19
	Almond	QUEENSFERRY ROAD	At Quality Street junction	BT - cabling work	Off-peak citybound lane closure	18/03/19	19/03/19
	Almond	INGLISTON AREA		Vintage truck exhibition at Royal Highland Centre	Hallyards Road closed at A8, temporary 40mph speed restriction on A8, event traffic management around venue	8pm 22/03/19	6am 25/03/19
	City Centre	LEITH STREET AREA		St James redevelopment works	Various lane closures and contraflows. St James' Place, Cathedral Lane and St James car parks closed.	04/01/16	Ongoing
	City Centre	WEST REGISTER STREET	Between St Andrew Square and Register Place (at Café Royal)	Building demolition / development	Road closed to through traffic	25/04/16	Ongoing
	City Centre	LEITH STREET	Between Princes Street and Calton Road	St James development	Leith Street reopened 28/07/18. No left turn into Waterloo Place (except cyclists).	5am 02/08/17	
	City Centre	KING'S STABLES ROAD	Between Lady Wynd and King's Stables Lane	Building demolition and redevelopment	Varying arrangements including lane closures, parking restrictions and temporary traffic lights as required	23/09/17	September 2019
	City Centre	CALTON ROAD	At Leith Street	St James development	Reopened 13/08/18 but no right turn permitted into or out of Calton Road	6am 20/12/17	
	City Centre	PICARDY AREA		Laing O'Rourke - landscaping work at Picardy Place and front of Cathedral as part of St James development	Alterations to lane layout on all approaches to Picardy roundabout	13/04/18	Ongoing
	City Centre	CALTON ROAD	Between Waverley station access and New Street	Rockface repairs	Temporary traffic lights.		Late 2019
	City Centre	YORK PLACE	At Broughton Street	Laing O'Rourke - construction of new footway layout as part of St James' / East End redevelopment	Eastbound lane closure on York Place. No access to Broughton Street from York Place or Picardy roundabout. Pedestrian crossing between east end of tram stop and north side of York Place closed	11/02/19	Ongoing
	City Centre	CHARLOTTE LANE		SGN - gas main renewal	Road closed	25/02/19	28/04/19
	City Centre	LOTHIAN ROAD	Between Rutland Street and Bread Street	City of Edinburgh Council - carriageway resurfacing (nightshift), footway resurfacing and traffic signals upgrade at Usher Hall (dayshift)	Road closed in sections. Phase 1 - southbound from Rutland Street to West Approach Road, 7pm - 7am each week night. Diversion signed via Shandwick Place - Torphichen Street / Morrison Link. One-way orders on Rutland Square, Rutland Street and Canning Street suspended during phase 1 works	11/03/19	29/04/19
	City Centre	FORTH STREET		SGN - gas main renewal	Road closed to through traffic	12/03/19	06/04/19
	City Centre	CALTON HILL		Installation of new windows	Road closed to through traffic	17/03/19	17/03/19
	City Centre	DRUMSHEUGH GARDENS	At Lynedoch Place Lane	Crane lift	Road closed to westbound traffic. Access maintained to Melville Street Lane but no left turn exiting the lane and no right turn exiting Lynedoch Place Lane	17/03/19	17/03/19
	City Centre	GEORGE STREET	St Andrew Square to Hanover Street	Crane lift	Road closed to westbound traffic, parking restrictions on south side and central reserve	17/03/19	17/03/19

	City Centre	LOTHIAN ROAD	Between Rutland Street and Bread Street	City of Edinburgh Council - carriageway resurfacing (nightshift), footway resurfacing and traffic signals upgrade at Usher Hall (dayshift)	Road closed in sections. Phase 2 - northbound from West Approach Road to Rutland Street, 7pm - 7am each week night. Diversion signed via West Approach Road - Morrison Link - Morrison Street - West Maitland Street - Shandwick Place. Castle Terrace closed except for local access, no exit from Grosvenor Street at Haymarket	18/03/19	23/03/19
	City Centre	THISTLE STREET NORTH EAST LANE	Between eastern junction with Thistle Street and garages at no. 21/22	Virgin Media - new chamber and cable ducting	Road closed to through traffic	19/03/19	21/03/19
	City Centre	GEORGE STREET	St Andrew Square to Hanover Street	Crane lift	Road closed to westbound traffic, parking restrictions on south side and central reserve	24/03/19	24/03/19
	City Centre	LAURISTON PLACE	At Tollcross	Scottish Water - manhole repairs (x2) - works TBC as at 15/03/19	No access to Meadows or Tollcross from Lauriston Place. Diversion signed via West Tollcross - Ponton Street - Semple Street - Morrison Street - Lothian Road (S)	24/03/19	24/03/19
	City Centre	QUEENSFERRY STREET LANE		Virgin Media - clearing blocked cable ducts	Road closed	21/03/19	24/03/19
	City Centre	LONDON ROAD	Leopold place (between Leith Walk and Sindsor Street)	SGN - new gas supply	Eastbound lane closure	22/03/19	05/04/19
	Colinton / Fairmilehead	LANARK ROAD	Between Spylaw Park and Spylaw Bank Road	Scottish power - high-voltage cable repairs	Contraflow (one lane closed in each direction)	13/03/19	26/03/19
	Colinton / Fairmilehead	REDFORD ROAD	At Redford Walk	BT - clearing blocked cable ducts	3-way temporary traffic lights	20/03/19	22/03/19
	Corstorphine / Murrayfield	WESTER COATES TERRACE		SGN - gas main renewal.	Lane closures	03/09/18	early 2019
	Corstorphine / Murrayfield	SAUGHTON ROAD NORTH	From Kirk Loan to Tyler's Acre Avenue	SGN - gas main renewal.	Lane closures and temporary traffic lights. Phase 3 - Meadowhouse Road and Dovecot Road closed from 07/01/19; Phase 4 - Castle Avenue and Tylers Acre Road closed	29/10/18	29/03/19
	Corstorphine / Murrayfield	WEST COATES	Between Roseburn Street and Devon Place	SGN - gas main renewal	Phase 1 (4-5 weeks) - citybound lane closure, Wester Coates Road closed; Phase 2 (10 weeks) - westbound lane closure, Stanhope Street closed	07/01/19	21/04/19
	Corstorphine / Murrayfield	CLERMISTON ROAD	Between Hillview Terrace and t John's Road	BT - clearing blocked cable ducts	Clermiston Road closed to southbound traffic. Belgrave Road, Gordon Road and Old Kirk Road closed at Clermiston Road. No entry to Forrester Road (exit remains open)	18/03/19	22/03/19
	Craighentiny/ Duddingston	CRAIGENTINNY ROAD / WAKEFIELD AVENUE	Sleigh Drive to Nantwich Drive	City of Edinburgh Council - carriageway resurfacing (working west to east)	Temporary traffic lights and side roads closed as required. *Works suspended 05/02/19*	03/12/18	TBC
	Craighentiny/ Duddingston	NANTWICH DRIVE	At Stapeley Avenue	Scottish Water - sewer works	Road closed	29/01/19	31/05/19
	Craighentiny/ Duddingston	ABERCORN DRIVE	At junction with Ulster Drive	BT - clearing blocked cable ducts	Temporary traffic lights	16/03/19	16/03/19
	Craighentiny/ Duddingston	LOCHEND QUADRANT	At Lochend Grove	BT/KN - installation of cable ducting	3-way temporary traffic lights	18/03/19	22/03/19
	Craighentiny/ Duddingston	VARIOUS ROADS		City of Edinburgh Council - carriageway repairs on Paisley Crescent, Cambusnethan Street, Duddingston Road, Northfield Broadway and Restalrig Road South.	Road closures for short periods as required. Parking restrictions as signed. Work should be completed in 1-2 days per location.	19/03/19	31/03/19
	Drum Brae / Gyle						
	Forth	FERRY ROAD FOOTBRIDGE (THE RED BRIDGE)		City of Edinburgh Council - bridge waterproofing and renewal of anti-skid surfacing	Bridge closed	06/03/19	20/03/19
	Forth	BOSWALL PARKWAY	At Royston Mains Place / Crewe Place	Scottish Water - mains renewal	4-way temporary traffic lights	18/03/19	30/03/19

Start dates indicate earliest anticipated start.
Finish dates represent formal notice periods - works may finish earlier or be extended.

	Fountainbridge/ Craiglockhart	COLINTON ROAD	Working from Patie's Road to Firrhill roundabout then north to Craiglockhart Park and south into Oxgangs Road North	SGN - gas main renewal	Temporary traffic lights (2/3-way as required). Elliot Road closed 08/04/19 for 1 week, Elliot Place closed 22/04/19 for 1 week	22/02/19	01/06/19
	Fountainbridge/ Craiglockhart	CRAIGLOCKHART ROAD	At Craiglockhart Park	Scottish Power - cable jointing	4-way temporary traffic lights	11/03/19	22/03/19
	Fountainbridge/ Craiglockhart	SHANDON PLACE	At Merchiston Grove	BT - manhole repairs	2-way temporary traffic lights, Merchiston Grove and Shandon Street closed	17/03/19	17/03/19
	Fountainbridge/ Craiglockhart	SLATEFORD ROAD	At Shandon Place	BT - clearing blocked cable ducts	3-way temporary traffic lights, Shandon Crescent closed	24/03/19	24/03/19
	Inverleith	<u>WATER OF LEITH PATH AT DEAN VILLAGE</u>		Landslip	Path closed beneath Dean cemetery	April 2013	Ongoing
	Inverleith	BLACKHALL AREA		SGN - gas main renewal	Lane closures and parking restrictions on Strachan Road, March Road, Columba Road, Carfrae Gardens, Craigmack Avenue, Carfrae Road, Strachan Gardens, Craigmack Square and Carfrae Park	07/01/19	19/04/19
	Inverleith	QUEENSFERRY ROAD	At Craigmack junction	City of Edinburgh Council - nightshift carriageway resurfacing	4-way temporary traffic lights, Sainsbury's car park access / exit closed, Craigmack Crescent closed. 7.30pm - 6am each week night and 8pm - 6am Saturday 9th and Sunday 10th March	04/03/19	16/03/19
	Leith	OCEAN DRIVE	Between the roundabouts at Ocean Terminal	Utility works	Lane closures in each directions for one week; Road closed to southbound traffic for two weeks	04/03/19	22/03/19
	Leith	CONSTITUTION STREET	Between Maritime Street and Bernard Street	Scottish Water - manhole repairs	Northbound lane closure, parking restrictions a signed	20/03/19	21/03/19
	Leith Walk	<u>WATER OF LEITH PATH AT BONNINGTON</u>		Unsafe wall adjacent to Miller Homes site	Path closed between Newhaven Road and Anderson Place	02/08/17	TBC
	Leith Walk	PILRIG STREET	Between Cambridge Avenue and Bonnington Toll	SGN - gas main renewal	Temporary traffic lights	05/03/19	28/04/19
	Leith Walk	EASTER ROAD		Hibs v Motherwell, kick-off 3pm	Local road closures and parking restrictions	16/03/19	16/03/19
	Liberton/ Gilmerton	OLD DALKEITH ROAD	At Bridge End	SGN - mains repairs	2-way temporary traffic lights, Inch Park access road closed. Works ongoing until further notice due to engineering difficulties encountered	02/03/19	TBC
	Liberton/ Gilmerton	DRUM STREET	At Candlemaker's Park	Mulholland - reinstatement of pedestrian crossing island	3-way temporary traffic lights	04/03/19	17/03/19
	Liberton/ Gilmerton	MOREDUN PARK ROAD	At Fernieside Gardens	Scottish Power - cable repairs	Temporary traffic lights	06/03/19	19/03/19
	Liberton/ Gilmerton	LIBERTON GARDENS	At CALA development	Telecomms company - antenna repairs	3-way temporary traffic lights	17/03/19	17/03/19
	Liberton/ Gilmerton	BURDIEHOUSE ROAD	At Kames crossroads	City of Edinburgh Council - carriageway patching	Lane closures	18/03/19	22/03/19
	Liberton/ Gilmerton	LASSWADE ROAD	Between Gilmerton Station Road and entrance to West Edge Farm	Construction of new water main for Miller Homes (phase 1)	Temporary traffic lights	18/03/19	24/03/19
	Midlothian	MILLERHILL ROAD	At Shawfair roundabout	Midlothian Council	4-way temporary traffic lights	21/01/19	13/05/19
	Midlothian	MAURICEWOOD ROAD	Between Meikle Drive and Mauricewood Steadings	New water main for CALA Homes development	Road closed	25/02/19	17/05/19
	Morningside	LEAMINGTON LIFT BRIDGE		<u>Scottish Canals - bridge assessment and repair</u>	Closed to canal traffic, restricted access for pedestrians and cyclists.	03/09/18	Ongoing
	Morningside	POLWARTH AREA		SGN - gas main renewal project	Lane closures and parking restrictions affecting Merchiston Avenue, Polwarth Gardens, Gilmore Place and Morningside Place	04/02/19	19/05/19
	Morningside	MERCHISTON AVENUE	Between Polwarth Terrace and Granville Terrace	SGN - gas main renewal project	Road closed, temporary traffic lights at Granville Terrace	05/02/19	TBC

	Morningside	GILMORE PLACE	Between Merchiston Avenue and Viewforth	SGN - gas main renewal project	Lane closures and parking restrictions as signed. Temporary traffic lights as required, phased road closures of Viewforth Terrace, Merchiston Mews and Merchiston Park	11/03/19	14/04/19
	Pentland Hills	CLOVENSTONE ROAD	South of rail bridge	Scottish Power - cable repairs	Temporary traffic lights	08/03/19	21/03/19
	Pentland Hills	BALERNO AREA		City of Edinburgh Council - carriageway repairs on Mansfield Road (north of Cockburn Crescent), Glenbrook Road, Haughhead Road and Buteland Road.	Road closures for short periods as required. Parking restrictions as signed. Work should be completed in 1-2 days per location.	18/03/19	30/03/19
	Portobello/Craigmillar	BAILEYFIELD CRESCENT	Between Sir Harry Lauder Road and Fishwives' Causeway	Advance Construction - sewer replacement and road realignment	Road closed	10/09/18	10/09/19
	Portobello/Craigmillar	BRIGHTON PLACE		City of Edinburgh Council - reconstruction of sett carriageway	Phase 2 of 4 - road closed to through traffic between Lee Crescent and Sandford Gardens.	25/09/18	29/11/19
	Portobello/Craigmillar	NEWCRAIGHALL ROAD	Roundabout at Smyths Toys	Scottish Water - water main diversion. Traffic restrictions for around 2 weeks, remainder of works on verge / footway	Traffic management removed Friday 08/02/19	21/01/19	15/03/19
	Portobello/Craigmillar	MILTON ROAD	Between Duddingston Park and east of Hope Lane	City of Edinburgh Council - carriageway and footway resurfacing	Phase 1 - Milton Road and Park Avenue closed 7pm - 7am each week night for 4 weeks; Phase 2 (expected to start Wednesday 13/03/19) - Milton Road and Hope Lane closed 7pm - 7am each week night for 4 weeks; Phase 3 - temporary traffic lights at Portobello High School. Occasional off-peak and weekend working as required	11/02/19	20/04/19
	Portobello/Craigmillar	BRUNSTANE ROAD	Between Brunstane Gardens and Joppa Station Place	City of Edinburgh Council - to facilitate traffic flow during Brighton Place works	Road closed to through traffic	10/03/19	17/11/19
	Portobello/Craigmillar	MOUNTCASTLE DRIVE SOUTH; KING'S HAUGH		City of Edinburgh Council - carriageway repairs	Road closures for short periods as required. Parking restrictions as signed. Work should be completed in 1-2 days per location within the dates shown.	19/03/19	30/03/19
	Sighthill/Gorgie	BROOMHOUSE AREA		Scottish Water - mains upgrade	Phased road closures of Broomhouse Terrace, Broomhouse Crescent, Medway, Row, Court, Street North, Square, Place North, Park, Avenue, Grove East & West, Road, Walk, Grove, Place South, Loan, Bank and Street South	03/12/18	01/04/19
	Sighthill/Gorgie	CALEDONIAN CRESCENT	Between Orwell Terrace and Orwell Place	Scottish Water - sewer repairs	Road closed to through traffic	18/02/19	17/03/19
	Sighthill/Gorgie	HENDERSON TERRACE	At Dundee Street / Angle Park Terrace	BT - ducting installation; Scottish Water - carriageway repairs	4-way temporary traffic lights	17/03/19	17/03/19
	Sighthill/Gorgie	GORGIE ROAD	Between Robertson Avenue and Westfield Road	City of Edinburgh Council - carriageway resurfacing	Overnight 2-way temporary traffic lights, Robertson Avenue and Wheatfield Road closed (7.30pm - 6.30am each week night)	18/03/19	26/03/19
	Sighthill/Gorgie	LONGSTONE ROAD	Between Longstone Park and Longstone Crescent	City of Edinburgh Council - carriageway resurfacing	Lane closures and temporary traffic lights. Kingsknowe Road North closed 18 - 22/03/19, Longstone Crescent and Longstone Avenue closed 01 - 12/04/19	18/03/19	12/04/19
	Sighthill/Gorgie	RICHMOND TERRACE		Scottish Water - sewer repairs	Road closed (residents' access maintained)	18/03/19	22/03/19
	Sighthill/Gorgie	GORGIE ROAD	At Balgreen Road	Scottish Water - valve repairs	Citybound lane closure 7pm - 11pm	19/03/19	19/03/19
	Sighthill/Gorgie	MURRAYBURN ROAD	Between Murrayburn Gate and Murrayburn Drive	Event	Road closed for around 2 hours, exact times TBC	21/03/19	21/03/19
	Sighthill/Gorgie	BANKHEAD AREA	Bankhead Drive between Bankhead Terrace and Bankhead Crossway North; Bankhead Broadway between Bankhead Drive and Bankhead Crossway North	City of Edinburgh Council - carriageway repairs	Road closures for short periods as required. Parking restrictions. Works should be completed within 1-2 days within the dates shown	22/03/19	29/03/19
	Southside/Newington	GRANGE AREA		SGN - gas main renewal (click cell for more details)	Phased road closures of Lauder Road, Grange Terrace, Fountainhall Road, Blackford Avenue, South Oswald Road, Kilgraston Road and Whitehouse Terrace. Parking restrictions as signed, temporary traffic lights as required.	30/06/18	Ongoing

	Southside/ Newington	GEORGE SQUARE		City of Edinburgh Council - footway reconstruction and street lighting renewal	Parking suspended on north, east and west sides and on Crichton Place. Charles Street and George Square Lane closed as required	17/09/18	15/03/19
	Southside/ Newington	MINTO STREET	Southwards from Blacket Avenue	Sewer and water main connections at Minto Hotel development site	Southbound bus lane closure	21/01/19	Ongoing
	Southside/ Newington	CRAIGMILLAR PARK	Between Lady Road and Lygon Road	Scottish Power - urgent cable repairs	Lane closure in both directions. Works update 01/03/19 - new ducting required across Craigmillar Park, traffic restricted to 1 lane in each directions until further notice	26/02/19	22/03/19
	Southside/ Newington	MAYFIELD ROAD	Between Rankin Drive and Lygon Road	Scottish Water - pipe repairs	Temporary traffic lights proposed but expect some carriageway occupation	13/03/19	27/03/19
	Southside/ Newington	WEST MAINS ROAD	Between Mayfield Road and Langton Road	City of Edinburgh Council - carriageway patching	Off-peak temporary traffic lights or stop / go boards	18/03/19	22/03/19
	Southside/ Newington	DUNCAN STREET	At and around South Gray Street	BT - cabling work and clearing blocked ducts	Temporary traffic lights at Upper Gray Street / South Gray Street and then at South Gray Street / Middleby Street.	19/03/19	21/03/19
	Southside/ Newington	SUFFOLK ROAD	At Granby Road	BT - clearing blocked cable ducts	3-way temporary traffic lights, Granby Road closed at north junction with Suffolk Road	21/03/19	25/03/19
	Southside/ Newington	CAUSEWAYSIDE	North of Grange Road junction	BT - clearing blocked cable ducts	Lane closures / contraflow	24/03/19	24/03/19
	West Lothian	A899	Between Lizzie Bryce roundabout and Almond interchange	West Lothian Council - carriageway and bridge repairs	Road closed	05/03/19	05/04/19
Trunk roads							
	East Lothian	A1 / CITY BYPASS	At Old Craighall roundabout	Amey - signalisation of roundabout, widening of slip roads	Old Craighall roundabout, slip roads and City Bypass between Old Craighall and Millerhill closed 9pm - 6am each night. Main A1 carriageway remains open	11/02/19	18/05/19
		M9	Between J1 Newbridge and J1A Kirkliston	Amey - bridge maintenance	Road closed 8pm - 6.30am for 3 nights. Traffic lights at Newbridge roundabout switched off during works	20/03/19	23/03/19