

Roadworks & events report

Effective from 29th March 2019

For further information please contact the following:

Edinburgh and Midlothian contact CLARENCE on 0800 23 23 23

[Traffic Scotland - information on motorways and City Bypass](#)
















[Forth Bridges](#)

[Transport for Edinburgh - Lothian Buses and Edinburgh Trams](#)

[Follow Edintravel on Twitter for regular updates](#)

[See details of Ward boundaries](#)

Entries are arranged by Ward and then by start date. Underlined entries contain links to maps or further information





new information in this version		 = temporary traffic lights in use	 = diversion in operation				
	Ward	Street	Location	Description	Traffic Control	Start date	Finish date
	Almond	BARNTON AVENUE AREA		SGN - gas main renewal affecting East Barnton Avenue, Easter Park Drive, Barnton Park and Barnton Avenue	Temporary traffic lights, road occupations and parking restrictions as signed on street	15/01/19	14/04/19
	Almond	HIGH STREET, QUEENSFERRY	Between The Loan and Queensferry Museum	EEG - urgent sewer repairs	Road closed. Local access from The Loan as far as Brewery Close	11/03/19	31/03/19 TBC
	Almond	MANSE ROAD, KIRKLISTON	Between Liston Place and The Glebe	Scottish Power - cable repairs	Road closed to through traffic	21/03/19	02/04/19 TBC
	Almond	HILLWOOD RISE		City of Edinburgh Council - carriageway repairs	Road closed	29/03/19 and 01/04/19	29/03/19 and 01/04/19
	Almond	INGLISTON AREA		Rezection dance event and Supercars exhibition at Royal Highland Centre	Hallyards Road closed at A8, temporary 40mph speed restriction on A8 between Ratho Station and Gogarburn. Event traffic management around the venue	03/04/19	07/04/19
	City Centre	LEITH STREET AREA		<u>St James redevelopment works</u>	Various lane closures and contraflows. St James' Place, Cathedral Lane and St James car parks closed.	04/01/16	Ongoing
	City Centre	WEST REGISTER STREET	Between St Andrew Square and Register Place (at Café Royal)	Building demolition / development	Road closed to through traffic	25/04/16	Ongoing
	City Centre	LEITH STREET	Between Princes Street and Calton Road	St James development	Leith Street reopened 28/07/18. No left turn into Waterloo Place (except cyclists).	5am 02/08/17	
	City Centre	KING'S STABLES ROAD	Between Lady Wynd and King's Stables Lane	Building demolition and redevelopment	Varying arrangements including lane closures, parking restrictions and temporary traffic lights as required	23/09/17	September 2019
	City Centre	CALTON ROAD	At Leith Street	St James development	Reopened 13/08/18 but no right turn permitted into or out of Calton Road	6am 20/12/17	
	City Centre	PICARDY AREA		Laing O'Rourke - landscaping work at Picardy Place and front of Cathedral as part of St James development	Alterations to lane layout on all approaches to Picardy roundabout	13/04/18	Ongoing
	City Centre	CALTON ROAD	Between Waverley station access and New Street	Rockface repairs	Temporary traffic lights.		Late 2019
	City Centre	YORK PLACE	At Broughton Street	Laing O'Rourke - construction of new footway layout as part of St James' / East End redevelopment	Eastbound lane closure on York Place. No access to Broughton Street from York Place or Picardy roundabout. Pedestrian crossing between east end of tram stop and north side of York Place closed. From 23/03/19 - eastbound lanes reopened, pedestrian crossing reinstated, right turn into Broughton Street reopened, left turn in remains closed	11/02/19	Ongoing
	City Centre	CHARLOTTE LANE		SGN - gas main renewal	Road closed	25/02/19	28/04/19
	City Centre	LOTHIAN ROAD	Between Rutland Street and Bread Street	City of Edinburgh Council - carriageway resurfacing (nightshift), footway resurfacing and traffic signals upgrade at Usher Hall (dayshift)	Road closed in sections, work to be completed over 7 sections	11/03/19	29/04/19
	City Centre	FORTH STREET		SGN - gas main renewal	Road closed to through traffic. Start date TBC, road remains open as at 18/03/19	12/03/19	06/04/19
	City Centre	BROUGHTON STREET LANE		Utility connections	Road closed (Monday - Friday each week)	25/03/19	05/04/19
	City Centre	HANOVER STREET	Rose Street to Princes Street	Power connection to development site	Southbound lane closure, bus stop closed (please use Mound stop)	25/03/19	29/03/19
	City Centre	LOTHIAN ROAD	Between Rutland Street and Bread Street	City of Edinburgh Council - carriageway resurfacing	Phase 5, Usher Hall to Bread Street - road closed to southbound traffic, 7pm - 7am each night. Diversion signed via Castle Terrace - Spittal Street - East Fountainbridge. No exit from Castle Terrace onto Lothian Road, no exit from Grosvenor Street onto West Maitland Street	28/03/19	30/03/19
	City Centre	NORTH ST DAVID STREET	Between North St Andrew Lane and St Andrew Square	Crane lift	Southbound lane closure and temporary bus stop	10pm 28/03/19	~2am 29/03/19
	City Centre	CANNING STREET	Between Torphichen Street and south end of Canning Street Lane	Crane lift (first of two weekends)	Road closed and south end of Canning Street Lane closed	30/03/19	31/03/19

Start dates indicate earliest anticipated start.
Finish dates represent formal notice periods -
works may finish earlier or be extended.

	City Centre	DRUMSHEUGH GARDENS	At Lynedoch Place Lane	Crane lift *postponed 29/03/19*	Road closed to westbound traffic. Access maintained to Melville Street Lane but no left turn exiting the lane and no right turn exiting Lynedoch Place Lane	31/03/19	31/03/19
	City Centre	FOUNTAINBRIDGE	Between Lothian Road and Semple Street	Crane lift	Road closed. Diversion signed via Lauriston Place - Lady Lawson Street - East Fountainbridge	31/03/19	31/03/19
	City Centre	QUEENSFERRY STREET LANE		Virgin Media - clearing blocked cable ducts	Road closed	31/03/19	31/03/19
	City Centre	GREENSIDE LANE	At Leith Walk	Buidling development	Road closed	01/04/19	05/04/19
	City Centre	HAYMARKET TERRACE	Between Magdala Crescent and Coates Gardens	Verizon - manhole repairs	Lane closures / contraflow	05/04/19	07/04/19
	City Centre	CANNING STREET	Between Torphichen Street and south end of Canning Street Lane	Crane lift (second of two weekends)	Road closed and south end of Canning Street Lane closed	06/04/19	07/04/19
	City Centre	HIGH STREET AREA		Latvian Day parade	Brife rolling road closure Johnston Terrace - Lawnmarket - Bank Street - Mound between 12pm and 12.45pm	06/04/19	06/04/19
		GEORGE STREET	Between St Andrew Square and Hanover Street	Crane lift	Road closed to westbound traffic, parking restrictions on southside and central reserve	07/04/19	07/04/19
	Colinton / Fairmilehead						
	Corstorphine / Murrayfield	SAUGHTON ROAD NORTH	From Kirk Loan to Tyler's Acre Avenue	SGN - gas main renewal.	Lane closures and temporary traffic lights. Phase 3 - Meadowhouse Road and Dovecot Road closed from 07/01/19; Phase 4 - Castle Avenue and Tylers Acre Road closed	29/10/18	end of April TBC
	Corstorphine / Murrayfield	ROSEBURN AREA		Kilomathon 2019	Roseburn Place closed between Roseburn Drive and Roseburn Crescent; Roseburn Street closed between Roseburn Terrace and Russell Road; Roseburn Crescent and Roseburn Gardens closed. 8.30am - 10.30am	07/04/19	07/04/19
	Craigtinny/ Duddingston	NANTWICH DRIVE	At Stapeley Avenue	Scottish Water - sewer works	Road closed	29/01/19	31/05/19
	Craigtinny/ Duddingston	LOCHEND ROAD	At Hawkhill Avenue	Scottish Power - cable repairs	3-way temporary traffic lights.	26/03/19	05/04/19 TBC
	Craigtinny/ Duddingston	LOCHEND ROAD SOUTH	At Lochend Castle Barns	BT - clearing blocked cable ducts	3-way temporary traffic lights.	03/04/19	07/04/19
	Craigtinny/ Duddingston	WILLOWBRAE ROAD	Between its junctions with Northfield Crescent	BT - clearing blocked cable ducts	Lane closures / contraflow	07/04/19	07/04/19
	Drum Brae / Gyle	BROOMHOUSE ROAD	At Forrester Park Drive	City of Edinburgh Council - urgent wall repairs	2-way temporary traffic lights with pedestrian phase - lights to be removed for sports fixtures on Saturday 30/03/19	28/03/19	01/04/19
	Forth	BOSWALL PARKWAY	Between Crewe Road North and Crewe Place	Scottish Water - mains renewal	2-way temporary traffic lights	18/03/19	30/03/19
	Fountainbridge/ Craiglockhart	COLINTON ROAD	Working from Patie's Road to Firrhill roundabout then north to Craiglockhart Park and south into Oxfangs Road North	SGN - gas main renewal	Temporary traffic lights (2/3-way as required). Elliot Road closed 08/04/19 for 1 week, Elliot Place closed 22/04/19 for 1 week	22/02/19	01/06/19
	Fountainbridge/ Craiglockhart	COLINTON ROAD	Opposite the Craiglockhart tennis centre	Scottish Power - street lighting repairs	Citybound lane closure to accommodate temporary walkway, parking suspended on north side	01/04/19	05/04/19
	Inverleith	<u>WATER OF LEITH PATH AT DEAN VILLAGE</u>		Landslip	Path closed beneath Dean cemetery	April 2013	Ongoing
	Inverleith	BLACKHALL AREA		SGN - gas main renewal	Lane closures and parking restrictions on Strachan Road, March Road, Columba Road, Carfrae Gardens, Craigcrook Avenue, Carfrae Road, Strachan Gardens, Craigcrook Square and Carfrae Park	07/01/19	19/04/19

	Leith	OCEAN DRIVE	Between the roundabouts at Ocean Terminal	Utility works	Road closed to southbound traffic for two weeks	04/03/19	31/03/19
	Leith	RESTALRIG ROAD	Between Ale Moor Park and Prospect Bank Gardens	SGN - new gas supply	Temporary traffic lights	27/03/19	10/04/19
	Leith	LEITH WALK	Between Crown Street and Manderston Street	Clancy Docwra - cable work for Scottish Power	Excavation in centre of carriageway, one lane closed in each directions	28/03/19	10/04/19
	Leith	CONSTITUTION STREET	At Queen Charlotte Street	BT - cabling work	4-way temporary traffic lights	04/04/19	06/04/19
	Leith	OCEAN TERMINAL AREA		Kilomathon 2019	Ocean Drive closed between north-east roundabout and Rennie's Isle (4am - 10am), Melrose Drive closed (7am - 9am), North Leith Sands closed (8am - 9am), Lindsay Road closed at cycle path entrance (8.30am - 8.40am)	07/04/19	07/04/19
	Leith Walk	WATER OF LEITH PATH AT BONNINGTON		Unsafe wall adjacent to Miller Homes site	Path closed between Newhaven Road and Anderson Place	02/08/17	TBC
	Leith Walk	PILRIG STREET	Between Cambridge Avenue and Bonnington Toll	SGN - gas main renewal	Temporary traffic lights	05/03/19	28/04/19
	Leith Walk	MCDONALD ROAD	At Leith Walk	Scottish Power - cable repairs	Reduced to one lane eastbound at Leith Walk junction	18/03/19	02/04/19
	Leith Walk	EASTER ROAD		Hibs v Kilmarnock, kick-off 7.45pm	Local road closures and parking restrictions	03/04/19	03/04/19
	Liberton/ Gilmerton	LASSWADE ROAD	Between Gilmerton Station Road and entrance to West Edge Farm	Construction of new water main for Miller Homes	Temporary traffic lights	18/03/19	31/03/19
	Liberton/ Gilmerton	FROGSTON ROAD EAST	Near Mortonhall Gate	Scottish Water - mains disconnection	Temporary traffic lights	23/03/19	06/04/19
	Liberton/ Gilmerton	MOUNT VERNON ROAD	Between Lasswade Road and Park Crescent	Repairs to stone wall	Road closed	25/03/19	20/05/19
	Liberton/ Gilmerton	LASSWADE ROAD	Working southwards from Gilmerton Dykes Avenue to Lang Loan	Construction of new water main for Miller Homes	Temporary traffic lights (2 or 3-way as required)	01/04/19	21/06/19
	Midlothian	MILLERHILL ROAD	At Shawfair roundabout	Midlothian Council	4-way temporary traffic lights	21/01/19	13/05/19
	Midlothian	MAURICEWOOD ROAD	Between Meikle Drive and Mauricewood Steadings	New water main for CALA Homes development	Road closed	25/02/19	17/05/19
	Midlothian	A701	Between Straiton Park & Ride and City Bypass	Midlothian Council - carriageway resurfacing	Off-peak lane closures	20/03/19	29/03/19
	Midlothian	PENICUIK		Midlothian Council - carriageway resurfacing	(1) Bridge Street closed between High Street and The Square; West Street closed at High Street 23-24/03/19 and 06-07/03/19. (2) High Street closed between St Mungo's Church and Bridge Street 25-29/03/19 and 01-05/04/19.	23/03/19	07/04/19
	Morningside	LEAMINGTON LIFT BRIDGE		<u>Scottish Canals - bridge assessment and repair</u>	Closed to canal traffic, restricted access for pedestrians and cyclists.	03/09/18	Ongoing
	Morningside	POLWARTH AREA		SGN - gas main renewal project	Lane closures and parking restrictions affecting Merchiston Avenue, Polwarth Gardens, Gilmore Place and Morningside Place	04/02/19	19/05/19
	Morningside	MERCHISTON AVENUE	Between Polwarth Terrace and Granville Terrace	SGN - gas main renewal project	Road closed, temporary traffic lights at Granville Terrace	05/02/19	29/03/19
	Morningside	GILMORE PLACE	Between Merchiston Avenue and Viewforth	SGN - gas main renewal project	Lane closures and parking restrictions as signed. Temporary traffic lights as required, phased road closures of Viewforth Terrace, Merchiston Mews and Merchiston Park	11/03/19	14/04/19
	Morningside	MORNINGSIDE DRIVE	Between Ethel Terrace and Comiston Road	Scottish Water - manhole repairs	Narrow lanes, parking suspended on both sides	02/04/19	02/04/19

	Pentland Hills	BALERNO AREA		City of Edinburgh Council - carriageway repairs on Mansfield Road (north of Cockburn Crescent), Glenbrook Road, Haughhead Road and Buteland Road.	Road closures for short periods as required. Parking restrictions as signed. Work should be completed in 1-2 days per location.	18/03/19	30/03/19
	Pentland Hills	MUIR WOOD ROAD	Between Lanark Road and Nether Currie Crescent	SGN - gas main renewal	Lane closures and parking restrictions. Muir Wood Road closed at Lanark Road at some point during the programme, date TBC	25/03/19	06/05/19
	Pentland Hills	MANSFIELD ROAD	From southern end of Malleny Avenue to (and then along) Malleny Millgate	Cityfibre - cable and ducting installation	Temporary traffic lights	26/03/19	24/04/19
	Portobello/ Craigmillar	BAILEYFIELD CRESCENT	Between Sir Harry Lauder Road and Fishwives' Causeway	Advance Construction - sewer replacement and road realignment	Road closed	10/09/18	10/09/19
	Portobello/ Craigmillar	BRIGHTON PLACE		City of Edinburgh Council - reconstruction of sett carriageway	Phase 2 of 4 - road closed to through traffic between Lee Crescent and Sandford Gardens.	25/09/18	29/11/19
	Portobello/ Craigmillar	MILTON ROAD	Between Duddingston Park and east of Hope Lane	City of Edinburgh Council - carriageway and footway resurfacing	Phase 1 - Milton Road and Park Avenue closed 7pm - 7am each week night for 4 weeks; Phase 2 (expected to start Wednesday 13/03/19) - Milton Road and Hope Lane closed 7pm - 7am each week night for 4 weeks; Phase 3 - temporary traffic lights at Portobello High School. Occasional off-peak and weekend working as required	11/02/19	20/04/19
	Portobello/ Craigmillar	BRUNSTANE ROAD	Between Brunstane Gardens and Joppa Station Place	City of Edinburgh Council - to facilitate traffic flow during Brighton Place works	Road closed to through traffic	10/03/19	17/11/19
	Portobello/ Craigmillar	LAWHOUSE TOLL		BT - carriageway repairs	Temporary traffic lights	02/04/19	02/04/19
	Portobello/ Craigmillar	NIDDRIE MAINS ROAD	At Craigmillar crossroads	Scottish Water - manhole repairs (TBC as at 29/03/19)	4-way temporary traffic lights 9.30am - 7pm	03/04/19	03/04/19
	Portobello/ Craigmillar	PORTOBELLO HIGH STREET	At Fishwives' Causeway	BT - cable and ducting installation (TBC as at 29/03/10)	4-way temporary traffic lights	07/04/19	07/04/19
	Sighthill/Gorgie	BROOMHOUSE AREA		Scottish Water - mains upgrade	Phased road closures of Broomhouse Terrace, Broomhouse Crescent, Medway, Row, Court, Street North, Square, Place North, Park, Avenue, Grove East & West, Road, Walk, Grove, Place South, Loan, Bank and Street South	03/12/18	01/04/19
	Sighthill/Gorgie	GORGIE ROAD	Between Robertson Avenue and Balgreen Road	City of Edinburgh Council - carriageway resurfacing	Overnight 2-way temporary traffic lights, Westfield Road, Robertson Avenue and Wheatfield Road closed (7.30pm - 6.30am each week night). Arrangements for w/c 01/04/19 TBA	18/03/19	27/04/19
	Sighthill/Gorgie	LONGSTONE ROAD	Between Longstone Park and Longstone Crescent	City of Edinburgh Council - carriageway resurfacing (weekdays only)	Weekday lane closures and temporary traffic lights. Kingsknowe Road North closed 18 - 29/03/19, Longstone Crescent and Longstone Avenue closed 01 - 12/04/19	18/03/19	12/04/19
	Sighthill/Gorgie	BANKHEAD CROSSWAY SOUTH	Bankhead Street to Bankhead Drive	Water main connection to development site	Road closed to westbound traffic. South footway closed with temporary pedestrian crossing facilities at each end	25/03/19	21/04/19
	Sighthill/Gorgie	SAUGHTON ROAD	At Broomhouse Drive / Stenhouse Drive	BT - cable and ducting installation	4-way temporary traffic lights *complete Friday 29/03/18, no further work required*	25/03/19	07/04/19
	Sighthill/Gorgie	TYNECASTLE		Hearts v Aberdeen, kick-off 3pm	Mcleod Street closed, Gorgie area parking restrictions as signed	30/03/19	30/03/19
	Sighthill/Gorgie	TYNECASTLE		Hearts v Hibs, kick-off 12.30pm	Mcleod Street closed, Gorgie area parking restrictions as signed	06/04/19	06/04/19
	Sighthill/Gorgie	DALRY ROAD	At Murieston Crescent	BT - cabling work	3-way temporary traffic lights 7pm - 6am for 4 nights	07/04/19	11/04/19
	Southside/ Newington	GRANGE AREA		SGN - gas main renewal (click cell for more details)	Phased road closures of Lauder Road, Grange Terrace, Fountainhall Road, Blackford Avenue, South Oswald Road, Kilgraston Road and Whitehouse Terrace. Parking restrictions as signed, temporary traffic lights as required.	30/06/18	Ongoing
	Southside/ Newington	MINTO STREET	Southwards from Blacket Avenue	Sewer and water main connections at Minto Hotel development site	Southbound bus lane closure	21/01/19	Ongoing
	Southside/ Newington	SUFFOLK ROAD	At Granby Road	BT - clearing blocked cable ducts	3-way temporary traffic lights, Granby Road closed at north junction with Suffolk Road	21/03/19	03/04/19

	Southside/ Newington	NEWINGTON AREA		SGN - gas main renewal	Lane closures and parking restrictions as signed on Blacket Place, Mayfield Terrace, Alfred Place and Blacket Avenue. Phased road closures of Blacket Avenue, Duncan Street, Blacket Place, Dryden Place and Mayfield Terrace.	25/03/19	12/05/19
	Southside/ Newington	HALLHEAD ROAD	At Mayfield Road	Scottish Water - mains repairs	Road closed	01/04/19	04/04/19
	Various	BT MURRAYFIELD		Edinburgh Rugby v Munster (Heineken Champions Cup quarter final, kick-odd 12.45pm)	Road closures Murrayfield, Corstorphine, Roseburn, Haymarket and Westfield areas. Click cell for details	30/03/19	30/03/19
Trunk roads							
	East Lothian	A1 / CITY BYPASS	At Old Craighall roundabout	Amey - <u>signalisation of roundabout, widening of slip roads</u>	Old Craighall roundabout, slip roads and City Bypass between Old Craighall and Millerhill closed 9pm - 6am each night. Main A1 carriageway remains open	11/02/19	18/05/19
		M8	J1 Hermiston Gait to J2 Newbridge	Amey - carriageway resurfacing	Road closed to westbound traffic 8pm - 6.30am for 2 nights	01/04/19	03/04/19