

Roadworks & events report

Effective from 1st September 2017

For further information please contact the following:

Edinburgh and Midlothian contact CLARENCE on 0800 23 23 23

[Traffic Scotland - information on motorways and City Bypass](#)


















[Forth Bridges](#)

[Transport for Edinburgh - Lothian Buses and Edinburgh Trams](#)

[Follow Edintravel on Twitter for regular updates](#)

[See details of Ward boundaries](#)

Entries are arranged by Ward and then by start date. Underlined entries contain links to maps or further information








new information in this version		 = temporary traffic lights in use	 = diversion in operation			
Ward	Street	Location	Description	Traffic Control	Start date	Finish date
	Almond	QUEENSFERRY AREA inc A904, B800 and A90		Transport Scotland - construction of Forth Replacement Crossing	Varying traffic management arrangements. Full details at http://www.transportscotland.gov.uk/project/forth-replacement-crossing/information-road-users	September 2017
	Almond	C157 BURNSHOT ROAD	At the A90	City of Edinburgh Council - unsafe bridge	Flyover closed to all traffic. Slip roads remain open, traffic can travel between Kirkliston and the northbound A90. Pedestrian and cycle diversion via A90 (N) slip road - A90 underpass	28/11/16 Ongoing
	Almond	KIRKLISTON AREA		Virgin Media - major cabling project with multiple worksites throughout Kirkliston, running until late August	Lane closures, parking restrictions and temporary traffic lights as required, off-peak only on key / main routes	10/07/17 Ongoing
	Almond	HOPETOUN ROAD	Between Stewart Terrace and Walker Drive	Scottish Water - mains upgrade	Lane closures, parking restrictions and temporary traffic lights as required	28/08/17 17/11/17
	Almond	QUEENSFERRY CROSSING and FORTH ROAD BRIDGE		Queensferry Crossing Experience and opening celebrations - click cell for more details	Queensferry Crossing closed, all traffic reverts to Forth Road Bridge. From 5am 02/09/17 until 8pm 05/09/17 - Ferrymuir Gait closed and parking restrictions on A904, Bo'Ness Road, Society Road, Hawes Brae and Newhalls Road	01/09/17 06/09/17
	Almond	QUEENSFERRY CROSSING and FORTH ROAD BRIDGE			Queensferry Crossing fully open, pedestrians and cyclists only on Forth Road Bridge	07/09/17
	Almond	HAWES BRAE AREA, SOUTH QUEENSFERRY		September cruise liner visits	Parking restrictions as signed Hawes Brae, Edinburgh Road and Hawes car park 07/09 and 19/09	07/09/17 19/09/17
	City Centre	LEITH STREET AREA		St James redevelopment works	Various lane closures and contraflows. St James' Place, Cathedral Lane and St James car parks closed.	04/01/16 Ongoing
	City Centre	WEST REGISTER STREET	Between St Andrew Square and Register Place (at Café Royal)	Building demolition / development	Road closed to through traffic	25/04/16 Ongoing
	City Centre	LEITH STREET	Between Princes Street and Greenside Row	St James redevelopment works (utility diversions)	Various lane closures and contraflow arrangements. No right turn into or out of Greenside Row. West footway closed at Princes Street, no left turn into Waterloo Place. All Leith Street bus stops currently closed.	29/04/17 Ongoing
	City Centre	CASTLEHILL	Between Lawnmarket and Castle esplanade	Delivery, installation and removal of Tattoo stands	Road closed	03/05/17 30/10/17
	City Centre	QUEENSFERRY STREET LANE	In its entirety	Cty of Edinburgh Council - footway and carriageway resurfacing	Road closed (work suspended between 30/07 and 05/09)	03/07/17 31/10/17
	City Centre	HOLYROOD ROAD	Between Viewcraig Gardens and St John Street	SGN - Old Town gas main renewal project	Road closed then 3-way temporary traffic lights at St John Street from 6am on 04/09/17	08/05/17 24/09/17
	City Centre	HIGH STREET	Between St Mary's Street and Blackfriars Street	SGN - Old Town gas main renewal project *work suspended until September*	Lane restrictions and priority boards. No left turn into High Street from North Bridge, diversion signed via South Bridge - Infirmary Street - Cowgate - St Mary's Street	16/07/17 30/07/17
	City Centre	LONDON ROAD / EASTER ROAD AREA		City of Edinburgh Council and Laing O'Rourke - traffic management for Leith Street closure	Traffic gyratory system in operation	20/08/17 Summer 2018
	City Centre	LEITH STREET	Between Princes Street and Calton Road	St James development	Road closed. Diversion via Waterloo Place - Regent Road to London Road gyratory. No left turn from North Bridge into Princes Street (except buses, taxis and cycles). George Street closed westbound on approach to Hanover Street.	5am 02/08/17 10 months
	City Centre	COWGATE	Between Blackfriars Street and South Gray's Close	SGN - Old Town gas main renewal project	Lane closures and 2-way temporary traffic lights. Blackfriars Street and High School Wynd closed at Cowgate	7am 04/09/17 24/09/17
	City Centre	LADY LAWSON STREET	At West Port	Telecomms company - making good failed carriageway reinstatement	Off-peak lane closures and 4-way temporary traffic lights	04/09/17 04/09/17
	City Centre	MORRISON STREET	From Grove Street extending into Morrison Link	BT - cable works	Inside lane closure	04/09/17 10/09/17
	City Centre	THISTLE STREET NORTH EAST LANE	At eastern junction with Thistle Street	Scottish Water - ironwork repairs	Road closed	04/09/17 04/09/17
	City Centre	SOUTH BRIDGE	At bridge over Cowgate	SGN - gas main connection for development of 85 - 87 South Bridge	Excavation in citybound carriageway; parking restrictions at rear of building on Blair Street	05/09/17 07/09/17

	City Centre	KING'S STABLES ROAD	Between Lady Wynd and King's Stables Lane	BT - installation of cables and ducting	Lane closures and 2-way temporary traffic lights	07/09/17	07/09/17
	City Centre	WEMYSS PLACE MEWS	At Wemyss Place	Scottish Water - new mains connection	Road closed	09/09/17	13/09/17
	City Centre	ST ANDREW SQUARE	South side	Crane operations	Lane closure. South footway closed while lifts are in progress	10/09/17	10/09/17
	Colinton / Fairmilehead	OXGANGS ROAD NORTH	Outside the Police station	Virgin Media - clearing blocked cable ducts	Excavation in west footway. Off-peak northbound lane closure to accommodate temporary walkway	01/09/17	05/09/17
	Colinton / Fairmilehead	WINTON DRIVE	In its entirety	City of Edinburgh Council - carriageway patchng	Rolling programme with lane closures and parking restrictions as signed	04/09/17	08/09/17
	Corstorphine / Murrayfield	RIVERSDALE ROAD	Between Riversdale Crescent and Saughtonhall Avenue	City of Edinburgh Council - Water of Leith flood prevention works	Lane closures and temporary traffic lights		Ongoing
	Corstorphine / Murrayfield	TRAQUAIR PARK EAST	At Carrickknowe Avenue	Scottish Water - drainage repairs	Lane closures and 3-way temporary traffic lights; parking restrictions on all approaches to the junction	28/08/17	01/09/17
	Corstorphine / Murrayfield	CLERMISTON ROAD	At Old Kirk Road	Scottish Power - installation of cable junction box	Lane closures and 3-way temporary traffic lights (start date TBC)	31/08/17	13/09/17
	Corstorphine / Murrayfield	WESTER COATES GARDENS	Path between Wester Coates Gardens and Water of Leith path	Building development	Path closed. Pedestrian and cyclist diversions signposted on site	31/08/17	30/09/17
	Corstorphine / Murrayfield	DEVON PLACE	Between West Coates and dog-leg	City of Edinburgh Council - sett reinstatement	Parking restrictions as signed, some road occupation likely	30/08/17	29/09/17
	Corstorphine / Murrayfield	MURRAYFIELD AREA		Hearts v Aberdeen, kick-off 3pm		09/09/17	09/09/17
	Craigenlinny/ Duddingston						
	Drum Brae / Gyle	BROOMHOUSE ROAD	At Forrester Park Avenue	SGN - gas main renewal	Lane restrictions and priority boards (priority for northbound traffic). Temporary traffic lights removed 11/08/17	21/07/17	Mid September
	Drum Brae / Gyle	SOUTH GYLE BROADWAY	Between junctions with South Gyle Crescent	Energetics and SGN - utility connections for new licensed premises	Lane closures in both directions	24/07/17	05/09/17
	Drum Brae / Gyle	BURNBRAE, SOUTH GYLE ROAD, CRAIGS GARDENS		City of Edinburgh Council - carriageway surface treatment	Roads closed (~1 day per location)	04/09/17	08/09/17
	Forth	CREWE ROAD NORTH	Between West Granton Road and Royston Mains Crescent	BT - cable works via carriageway manholes	Overnight lane closures and temporary traffic lights (9pm - 6am for 3 nights)	03/09/17	06/09/17
	Forth	NEWHAVEN AREA		September cruise liner visits	Parking restrictions on Newhaven Place 15/09 and 23/09	15/09/17	23/09/17
	Forth	LOWER GRANTON ROAD	Between Granton Square and Wardie Square	Scottish Water - manhole repairs	Off-peak lane closures and temporary traffic lights. Parking restrictions as signed	04/09/17	04/09/17
	Forth	STARBANK ROAD	At Laverockbank Road	Scottish Water - manhole repairs	Off-peak lane closures and 2-way temporary traffic lights	05/09/17	05/09/17
	Forth	FERRY ROAD	At Newhaven Road	Scottish Water - ironwork repairs	Off-peak lane closures and 4-way temporary traffic lights	07/09/17	07/09/17
	Fountainbridge/ Craiglockhart	SEMPLE STREET	At Fountainbridge junction	Development of former Farmfoods building	Lane closure and parking restrictions. Short pedestrian diversion and temporary crossing facilities in place.	05/09/16	31/01/18
	Fountainbridge/ Craiglockhart	FOUNTAINBRIDGE	Between Grove Street and Fountain Park	Building development projects	Staggered footway closures on north and south sides; temporary pedestrian crossing point	04/07/17	Ongoing
	Fountainbridge/ Craiglockhart	CRAIGLOCKHART ROAD, CRAIGLOCKHART BANK, ALLAN PARK DRIVE		City of Edinburgh Council - carriageway surface treatment	Roads closed to through traffic, parking restrictions as signed (no Sunday working)	01/09/17	05/09/17
	Fountainbridge/ Craiglockhart	COLINTON ROAD	At Meggetland Terrace	BT - installation of broadband cabinet and cabling	Lane closures and temporary traffic lights, parking restrictions as signed	04/09/17	08/09/17

Start dates indicate earliest anticipated start.
Finish dates represent formal notice periods - works may finish earlier or be extended.

	Fountainbridge/ Craiglockhart	DUNDEE STREET	At Viewforth	Scottish Water - valve repairs	Off-peak lane closures and 4-way temporary traffic lights	05/09/17	06/09/17
	Fountainbridge/ Craiglockhart	DUNDEE STREET	Outside Sainsbury's	Scottish Water - manhole repairs	Off-peak lane closures and stop / go boards	07/09/17	07/09/17
	Fountainbridge/ Craiglockhart	FOUNTAINBRIDGE	At Gardner's Crescent	Scottish Water - valve repairs	Lane closures and 3-way temporary traffic lights	10/09/17	10/09/17
	Inverleith	<u>WATER OF LEITH PATH AT DEAN VILLAGE</u>		Landslip	Path closed beneath Dean cemetery	April 2013	Ongoing
	Inverleith	CRAIGCROOK ROAD, GLENOGLE ROAD, DAVIDSON ROAD		City of Edinburgh Council - carriageway surface treatment programme and line marking	Off-peak lane closures and parking restrictions, temporary traffic lights where required.	21/08/17	01/09/17
	Inverleith	ORCHARD PLACE	At Craigleith Road	BT - cable works	Road closed	08/09/17	12/09/17
	Leith						
	Leith Walk	<u>WATER OF LEITH PATH AT BONNINGTON</u>		Unsafe wall adjacent to Miller Homes site	Path closed between Newhaven Road and Anderson Place	02/08/17	6 months
	Leith Walk	LEITH WALK	Between Pilrig Street and McDonald Road	<u>Leith Programme phase 4</u>	Lane closures and footway restrictions. Side roads closed as required and as publicised. Work resumes 04/09/17 with Iona Street and Brunswick Road closed.	05/09/16	03/11/17
	Liberton/ Gilmerton	MOREDUNVALE ROAD	Between Upper Craigour and Craigour Drive	Flood prevention works	Road reopened 01/08/17 pending discussions on next phases of work	09/02/16	
	Liberton/ Gilmerton	LIBERTON ROAD	Between Gilmerton Road and Mid Liberton	Development works	Lane closures in both directions, contraflow in operation and east footway closed. Temporary pedestrian crossing at Mid Liberton	12/06/17	Ongoing
	Liberton/ Gilmerton	DRUM STREET	Between Gilmerton Mews and East Farm of Gilmerton	Scottish Water - sewer repairs	Lane closures	26/08/17	09/09/17
	Liberton/ Gilmerton	LASSWADE ROAD	Between Yewlands Gardens and Longformacus Road	Scottish Water - emergency repairs to burst pipe	Lane closures and temporary traffic lights proposed	28/08/17	04/09/17 TBC
	Liberton/ Gilmerton	KAIMES CROSSROADS		BT - network upgrade work on Frogston Road East	Lane closures and 4-way temporary traffic lights	04/09/17	08/09/17
	Liberton/ Gilmerton	GILMERTON ROAD	At Kingston Avenue	BT - installation of new cabinet and cabling	Lane closures and 4-way temporary traffic lights	09/09/17	10/09/17
	Morningside	MYRESIDE AREA		Edinburgh Rugby v Dragons, kick-off 7.35pm	Meadowspot, Myreside Court and Merchiston Gardens closed from 5.30pm (except for residents). Myreside Road closed from 9.15.	08/09/17	9.45pm 08/09/17
	Midlothian	NEWTON CHURCH ROAD, DANDERHALL	Between Millerhill Road and Edmonstone Road	Housing development	Road closed	17/04/17	35 weeks
	Midlothian	NEWTON VILLAGE		<u>Drainage works for housing development</u>	Road closed, diversion via Newton Village / Millerhill Road north junction	04/09/17	10/09/17
	Pentland Hills	A71	Between Addiston Farm Road and Dalmahoy Road	City of Edinburgh Council - carriageway resurfacing	Off-peak lane closures and temporary traffic lights	04/09/17	27/10/17
	Pentland Hills	MANSFIELD ROAD	Between Cockburn Crescent and Bavelaw Road	City of Edinburgh Council - carriageway resurfacing	Lane closures, parking restrictions and temporary traffic lights as required	04/09/17	22/09/17
	Pentland Hills	KINGSKNOWE DRIVE, KINGSKNOWE AVENUE		City of Edinburgh Council - carriageway surface treatment	Roads closed to through traffic, parking restrictions as signed	04/09/17	08/09/17
	Pentland Hills	BABERTON MAINS VIEW	At junction with City Bypass off-slip	Cherry picker access to phone mast	Off-peak lane closures and 3-way temporary traffic lights	05/09/17	05/09/17
	Portobello / Craigmillar	GREENDYKES ROAD	Between Greendykes Drive and Niddrie House Avenue	Energetics - utility installations at housing development	Lane closures and temporary traffic lights	28/08/17 TBC	11/09/17

Start dates indicate earliest anticipated start.
Finish dates represent formal notice periods -
works may finish earlier or be extended.

	Portobello / Craigmillar	SEAFIELD ROAD EAST	At King's Road junction	City of Edinburgh Council - installation of traffic detection loops	Evening lane closures	05/09/17	07/09/17
	Portobello / Craigmillar	MILTON ROAD	At Milton Link / Sir Harry Lauder Road junction	SGN - ongoing gas leak investigations and repair	Excavation in citybound lane of Milton Road (Duddingston Crescent). Citybound lane closure through the junction from Milton Road East and contraflow on Milton Link. Slip lane closed and no left turn from Milton Link into Milton Road (Duddingston Crescent).	6.30pm 08/09/17	11/09/17
	Sighthill/Gorgie	REDHALL CRESCENT	Between Redhall Drive and Redhall Road	City of Edinburgh Council - carriageway and footway resurfacing, street lighting renewal	Road closed to through traffic	24/07/17	29/09/17
	Sighthill/Gorgie	SAUGHTON PARK		<u>Saughton Park regeneration project</u>	Car park and main path through park closed, alternative cyclist and pedestrian route signposted via Stevenson Road - Balgreen Road. Ford's Road car park closed from 04/09/17.	31/07/17	31/07/18
	Sighthill/Gorgie	CALDER CRESCENT	At Calder Gardens	Scottish Water - manhole repairs	Lane closures and temporary traffic lights	01/09/17	01/09/17
	Sighthill/Gorgie	GORGIE ROAD	At Balgreen Road junction	Scottish Water - manhole repairs	Lane closures and temporary traffic lights	10/09/17	10/09/17
	Southside/ Newington	MEADOW LANE	From (and including) Buccleuch Place Lane to Buccleuch Street	Construction of new student housing	Roads closed	04/01/16	Ongoing
	Southside/ Newington	UPPER GRAY STREET	At Salisbury Place	Refurbishment works for National Library	Road closed to southbound traffic; west footway closed	22/05/17	03/12/17
	Southside/ Newington	PRIESTFIELD ROAD NORTH		Film shoot	Traffic held as required, maximum duration 5 minutes	01/09/17	04/09/17
	Southside/ Newington	CRAIGMILLAR PARK AREA		SGN - gas main renewal project	Phased road closures of East Suffolk Park, Suffolk Road, East Savile Road, East Suffolk Road and Ventnor Terrace	04/09/17	30/03/18
	Southside/ Newington	WEST MAYFIELD	Between Mayfield Road and South Gray Street	BT - installation of broadband cabinet and cabling	Lane closures and parking restrictions. 2 additional days required with 4-way temporary traffic lights, dates TBC	04/09/17	08/09/17
	Southside/ Newington	PEFFERMILL ROAD	On the bend between Prestonfield Avenue and Kings Haugh	Scottish Water - manhole repairs	Off-peak lane closures and 2-way temporary traffic lights	06/09/17	06/09/17
	Southside/ Newington	DALKEITH ROAD	At East Mayfield / Priestfield Road	Scottish Water - manhole repairs	Lane closures and 4-way temporary traffic lights	10/09/17	10/09/17
	Various Wards	CENTRAL, SOUTH AND EAST EDINBURGH		Tour of Britain Grand Depart - click cell to visit event website	Numerous road closures. Click cell to download map	03/09/17	03/09/17
	Various Wards	CENTRAL, SOUTH AND EAST EDINBURGH		HSBC Cityride - traffic-free roads for public cycle event to follow on from Tour of Britain Grand Depart. Click cell to visit event website	Numerous road closures until 4pm. Click cell to download map	03/09/17	03/09/17
	Various Wards	NORTH WEST EDINBURGH		Pedal for Scotland	Road closures Kirkliston and Ingliston areas - click cell to visit event website for details	10/09/17	10/09/17
	West Lothian	B8020 WINCHBURGH ROAD	At A904	Scottish Water - mains upgrade	Road closed (except for 10/09/17 to accommodate Pedal for Scotland). Diversion signposted via B8046 - B9080 through Winchburgh.	14/08/17	15/09/17
Trunk roads							
		M8	J2 Newbridge to J1 Hermiston Gait	Amey - carriageway repairs	Road closed to eastbound traffic 8pm - 6am	07/09/17	08/09/17