

Roadworks & events report

Effective from 2nd August 2019

For further information please contact the following:

Edinburgh and Midlothian contact CLARENCE on 0800 23 23 23

[Traffic Scotland - information on motorways and City Bypass](#)

















[Forth Bridges](#)

[Transport for Edinburgh - Lothian Buses and Edinburgh Trams](#)

[Follow Edintravel on Twitter for regular updates](#)

[See details of Ward boundaries](#)

Entries are arranged by Ward and then by start date. Underlined entries contain links to maps or further information










new information in this version		 = temporary traffic lights in use	 = diversion in operation				
Ward	Street	Location	Description	Traffic Control	Start date	Finish date	
Almond	A90	Between Cramond Brig and north of Burnshot junction	City of Edinburgh Council - works associated with construction of new Burnshot Bridge	40mph speed restriction in both directions. Some lane / overnight road closures required during construction programme, dates TBA	26/04/19	April 2020	
Almond	QUEENSFERRY AREA		<u>Cruise liner visits - click cell for schedule</u>	Parking restrictions as signed on Newhalls Road, Hawes Brae and Hawes car park.	10/05/19	19/09/19	
	Almond	CRAMOND ROAD SOUTH	Main Street to Cramond Road North	SGN - gas main renewal	Rolling programme with 2/3-way temporary traffic lights. Starting at Quality Street roundabout and working northwards. East Barnton Gardens, Barnton Avenue and Barnton Park closed as required.	01/07/19	31/10/19
	Almond	ASHBURNHAM ROAD	At Whitehead Grove	City of Edinburgh Council - interim site entrance and multiple utility connections at Queensferry High School	3-way temporary traffic lights	01/07/19	11/08/19
Almond	INGLISTON AREA		Truckfest at Royal Highland Centre (9am - 5.30pm Saturday and Sunday).	Hallyards Road closed at A8, event traffic management in place around the venue.	8pm 02/08/19	6am 05/08/19	
	Almond	HIGH STREET, QUEENSFERRY	Ferry Fair Festival	High Street / Edinburgh Road closed 6pm - 10pm Friday and 10am - 6.30pm Saturday. Burgess Road closed 10am - midday Saturday	09/08/19	10/08/19	
City Centre	LEITH STREET AREA		<u>St James redevelopment works</u>	Various lane closures and contraflows. St James' Place, Cathedral Lane and St James car parks closed.	04/01/16	Ongoing	
	City Centre	WEST REGISTER STREET	Between St Andrew Square and Register Place (at Café Royal)	Building demolition / development	Road closed to through traffic	25/04/16	Ongoing
City Centre	KING'S STABLES ROAD	Between Lady Wynd and King's Stables Lane	Building demolition and redevelopment	Varying arrangements including lane closures, parking restrictions and temporary traffic lights as required	23/09/17	September 2019	
City Centre	PICARDY AREA		Laing O'Rourke - landscaping work at Picardy Place and front of Cathedral, new road layout as part of St James development	Alterations to lane layout on all approaches to Picardy roundabout.	13/04/18	Ongoing	
	City Centre	CALTON ROAD	Between Waverley station access and New Street	Unsafe rock face, restrictions in place to provide safety zone	Temporary traffic lights.		Late 2019
City Centre	YORK PLACE	At Broughton Street	Laing O'Rourke - construction of new footway layout as part of St James' / East End redevelopment	No left turn into Broughton Street as part of new Picardy area road layout. Diagonal pedestrian crossing between east end of tram stop and The Street permanently closed from 08/04/19.	11/02/19	Ongoing	
	City Centre	ROSE STREET	Between Hanover Street and Frederick Street	City of Edinburgh Council - public space improvements including laying of new setts	Various lane and road closures as signed on-street	06/05/19	03/04/20
	City Centre	UNION STREET	Between Forth Street and Gayfield Street	Building development	Road closed to through traffic	01/07/19	06/10/19
		DEWAR PLACE LANE		Scottish Power - cable repairs	Road closed to through traffic	26/07/19	08/08/19 TBC
	City Centre	GEORGE STREET	Between Charlotte Square and Castle Street	George Street Festival	Road closed except for cyclists. Parking suspended on both sides and central reserve, loading permitted on north side 6.30am - 9.30am each day.	midnight 26/07/19	26/08/19
	City Centre	GEORGE STREET	Between Frederick Street and Hanover Street	George Street Festival	Road closed except for cyclists. Parking suspended on both sides and central reserve. Loading permitted as signed 6.30am - 9.30am each day	midnight 26/07/19	26/08/19
City Centre	TORPHICHEN STREET	Between Torphichen Place and Canning Street	Scottish Water - repairs to burst pipe	Lane 2 closed	28/07/19	05/08/19 TBC	
	City Centre	COCKBURN STREET		Summertime Streets - traffic arrangements for Festival period	Road closed 10.30am - 6.30pm each day.	28/07/19	01/09/19
	City Centre	LAWNMARKET		Summertime Streets - traffic arrangements for Festival period	Road closed 10.30am - 1am each day. Open to eastbound traffic only at all other times.	28/07/19	02/09/19
	City Centre	VICTORIA STREET		Summertime Streets - traffic arrangements for Festival period	Road closed 10.30am - 6.30pm each day.	28/07/19	01/09/19
	City Centre	HIGH STREET	Between North / South Bridge and Niddry Street	Summertime Streets - traffic arrangements for Festival period	Road closed 10.30am - 6.30pm each day, open for westbound traffic only at all other times.	28/07/19	01/09/19

Start dates indicate earliest anticipated start.
Finish dates represent formal notice periods -
works may finish earlier or be extended.

	City Centre	HIGH STREET	Between Blackfriars Street and St Mary's Street	Summertime Streets - traffic arrangements for Festival period	Road closed	28/07/19	01/09/19
	City Centre	HIGH STREET		Fringe High Street site build	Lawnmarket / High Street closed between George IV Bridge and Cockburn Street, 9pm - 6am each day	28/07/19	02/08/19
	City Centre	DUNDAS STREET	At Great King Street	SGN - upgrade to Bellevue area gas main	3-way temporary traffic lights. Great King Street closed for 6 weeks	29/07/19	09/08/19
	City Centre	CASTLEHILL		Royal Edinburgh Military Tattoo	Castlehill closed 6pm - 11pm on 31 July then 4.30pm - midnight each week night and 4.30pm - 1am each Saturday night from 1 August.	31/07/19	25/08/19
	City Centre	LAWNMARKET AREA		Royal Edinburgh Military Tattoo	Mound Place, Ramsay Lane, Ramsay Garden, Johnston Terrace and Lawnmarket closed 5pm - midnight each week night and 5pm - 1am each Saturday night.	31/07/19	25/08/19
	City Centre	KING'S STABLES ROAD		Royal Edinburgh Military Tattoo	Road closed 5pm - 11pm on 1, 2, 6, 9, 12, 21, 22, 23 and 25 August, 5pm - 1am on 3, 17 and 24 August, 1pm - 1am each other night. Except for event coaches.	01/08/19	25/08/19
	City Centre	CHAMBERS STREET		Royal Edinburgh Military Tattoo	Chambers Street closed 6pm - 11pm each week night and 5pm - 1am each Saturday night. Except for event coaches.	01/08/19	25/08/19
	City Centre	GEORGE IV BRIDGE		Royal Edinburgh Military Tattoo	George IV Bridge closed 10.30pm - 11pm each week night, 9pm - 9.30pm and midnight - 12.30am each Saturday night. Except for event coaches.	01/08/19	25/08/19
	City Centre	HIGH STREET		Fringe High Street	Lawnmarket / High Street closed between George IV Bridge and Cockburn Street, St Giles' Street closed at High Street. 10.30am - 9pm each day.	02/08/19	26/08/19
	City Centre	ST GILES' STREET		Royal Edinburgh Military Tattoo	Road closed 5pm - midnight each night	02/08/19	23/08/19
	City Centre	LEITH WALK	At Picardy roundabout	Laing O'Rourke - carriageway resurfacing	3-way temporary traffic lights	10pm 07/08/19	5am 08/08/19
	Colinton / Fairmilehead						
	Corstorphine / Murrayfield	ROSEBURN TERRACE	Between Murrayfield Gardens and Roseburn Street	SGN - gas main renewal	Lane closures in both directions; phase 1 Roseburn Gardens and Murrayfield Place closed, phase 2 (from 10/06/19) Murrayfield Gardens and Murrayfield Avenue closed. Diversion signed via Corstorphine Road - Murrayfield Road - Ravelston Dykes	20/05/19	11/08/19
	Corstorphine / Murrayfield	ROSEBURN STREET	Working from Roseburn Avenue to West Approach Road	Scottish Power - installation of new cables	Rolling programme with temporary traffic lights. Roseburn Street closed at West Approach Road 09 - 30/09/19.	29/07/19	30/09/19
	Craightonny/ Duddingston	NANTWICH DRIVE	At Stapeley Avenue	Scottish Water - sewer works	Road closed	29/01/19	23/08/19
	Craightonny/ Duddingston	CRAIGENTINNY ROAD	Between Sleigh Drive and Wakefield Avenue	City of Edinburgh Council - carriageway resurfacing	Temporary traffic lights, side roads closed as required. Completion date TBC	08/07/19	Ongoing
	Craightonny/ Duddingston	SLEIGH DRIVE	Between Restalrig Road South and western arm of Sleigh Gardens	Cityfibre - cable and ducting installation	2-way temporary traffic lights	29/07/19	09/08/19
	Various Wards	HOLYROOD PARK and SOUTH EDINBURGH		Women's Tour of Scotland stage 3 - start and finish in Holyrood Park 10.30am - 2pm approximately	Queen's Drive closed between Duke's Walk and Broad Pavement car park from 3pm Saturday, road closed in its entirety from midnight Saturday until 8pm Sunday	10/08/19	11/08/19
	Drum Brae / Gyle	SOUTH GYLE CRESCENT	Opposite RBS building	Telecomms company - upgrade to existing telecomms cabinet and mast	Restrictions on east footway. Temporary traffic lights 01-02/08/19 for pole swap.	22/07/19	07/08/19
	Forth	BOSWALL PARKWAY	At Crewe Bank		2-way temporary traffic lights	19/07/19	TBA
	Forth	CREWE ROAD GARDENS	At West Granton Access	City of Edinburgh Council - construction of new footway and parking area	Road closed, access via Crewe Road North	22/07/19	09/08/19
	Forth	FERRY ROAD	At Boswall Drive	Telecomms company - upgrade to existing cabinet and mast	Lane closures. Sunday 04/08/19 only - 2-way temporary traffic lights and Boswall Drive closed	30/07/19	09/08/19
	Forth	CREWE ROAD NORTH	Midway between Crewe Toll and Crewe Road Gardens	BT - cabling	Off-peak 2-way temporary traffic lights	05/08/19	07/08/19

Start dates indicate earliest anticipated start.
Finish dates represent formal notice periods -
works may finish earlier or be extended.

	Forth	FERRY ROAD	At Granton Road	BT - overnight carriageway repairs	No access to Granton Road from Ferry Road and no right turn from Granton Road 7pm - 7am	08/08/19	09/08/19
	Fountainbridge/ Craiglockhart						
	Inverleith	WATER OF LEITH PATH AT DEAN VILLAGE		Landslip	Path closed beneath Dean cemetery	April 2013	Ongoing
	Inverleith	DEAN PATH	Between Queensferry Road and Ravelston Terrace	Masonry repairs at Dean Church	Road closed	29/07/19	18/08/19
	Inverleith	ORCHARD BRAE AREA		City of Edinburgh Council - carriageway resurfacing	Orchard Brae Gardens, Orchard Brae Gardens West and Orchard Brae Avenue closed in turn.	05/05/19	08/11/19
	Leith	NEWHAVEN		<u>Cruise liner visits - click cell for schedule</u>	Parking restrictions as signed on Newhaven Place and Pier Place.	17/04/19	23/09/19
	Leith	RESTALRIG ROAD	Between Prospect Bank Gardens and Restalrig Crescent	Cityfibre - installation of cables and ducting	Rolling programme with 2/3/4-way temporary traffic lights.	29/07/19	08/08/19
	Leith	NORTH LEITH SANDS	Between Lindsay Road and Portland Gardens	City of Edinburgh Council - footway widening and carriageway resurfacing	Road closed	31/07/19	05/08/19
	Leith Walk	EASTER ROAD	At Duke Street / East Hermitage Place	City of Edinburgh Council - junction redesign (replacement of roundabout with signalised junction)	Narrow lanes Easter Road and Duke Street approaches to begin with	29/07/19	8 weeks
	Leith Walk	EASTER ROAD		Hibs v St Mirren, kick-off 3pm	Local road closures and parking restrictions	03/08/19	03/08/19
	Liberton/ Gilmerton	ALNWICKHILL / LIBERTON AREA		SGN - gas main renewal	Phased road closures of Liberton Drive, Hawkhead Crescent, Wolrige Road, Kenilworth Drive, Peveril Terrace, Claverhouse Road, Orchardhead Road, Mount Vernon Road, Kirkgate and Cadogen Road	22/04/19	08/09/19
	Liberton / Gilmerton	GILMERTON ROAD	At Morrison's junction	Telecomms company - equipment upgrade	Off-peak 3-way temporary traffic lights	31/07/19 and 11/08/19	31/07/19 and 11/08/19
	Midlothian	HIGH STREET, DALKEITH		Dalkeith Festival parade	High Street / Eskbank Road closed from Dalkeith Country Park entrance to Kings Park. 12.30pm - 1pm	03/08/19	03/08/19
	Morningside	CANAAN LANE	Between Woodburn Terrace and Morningside Road	SGN - gas main renewal	Road closed, diversion signed via Cluny Avenue - Braid Avenue - Woodburn Terrace	22/07/19	08/09/19
	Pentland Hills	BRIDGE ROAD, BALERNO	From Main Street, along Lanark Road West to Somerville Road	Scottish Water - installation of new water main	Currently 3-way temporary traffic lights at Bavelaw Green; phase 3 - 3- way lights at high school south entrance; phase 4 - 2-way lights between high school and Water of Leith path; phase 5/6 - 3-way lights at Lanark Road West; phase 7 - 2-way lights between Station Loan and Somerville Road.	20/05/19	01/11/19
	Pentland Hills	COCKBURNHILL ROAD	Between Johnsburn Road and Bavelaw garage	City of Edinburgh Council - road repairs	Road closed	25/06/19	12/08/19
	Pentland Hills	QUARRY HOWE		City of Edinburgh Council - carriageway resurfacing	Quarry Howe and Scotmid car park closed	05/08/19	08/08/19
	Portobello/ Craigmillar	BAILEYFIELD CRESCENT	Between Sir Harry Lauder Road and Fishwives' Causeway	Advance Construction - sewer replacement and road realignment	Road closed	10/09/18	10/09/19
	Portobello/ Craigmillar	BRIGHTON PLACE		City of Edinburgh Council - reconstruction of sett carriageway	Phase 2 of 4 - road closed to through traffic between Lee Crescent and Sandford Gardens.	25/09/18	29/11/19
	Portobello/ Craigmillar	BRUNSTANE ROAD	Between Brunstane Gardens and Joppa Station Place	City of Edinburgh Council - to facilitate traffic flow during Brighton Place works	Road closed to through traffic	10/03/19	17/11/19
	Portobello / Craigmillar	PARK AVENUE	Between Milton Road and Park Lane	City of Edinburgh Council - carriageway resurfacing and gully repairs	Road closed each week day	22/07/19	02/08/19

	Portobello / Craigmillar	DURHAM PLACE LANE	Between Duddingston Park and Park Avenue	BT - cable and ducting installation	Road closed	11/08/19	11/08/19
	Sighthill/Gorgie	STENHOUSE MILL LANE	Footpath to Longstone Road	Urgent repairs to a unsafe building	Footpath closed to pedestrians and cyclists	27/06/19	January 2020
	Sighthill/Gorgie	MURRAYBURN DRIVE	Between Calder Grove and bridge at Wester Hailes Road	Cityfibre - installation of cables, ducting and cabinet	Rolling programme with 2-way temporary traffic lights.	29/07/19	09/08/19
	Sighthill/Gorgie	GORGIE ROAD	At Tynecastle	Edinburgh International Festival opening event	Tynecastle Terrace closed from 3pm, Mcleod Street, Wheatfield Street, Wheatfield Terrace and Wheatfield Place closed from 5pm.	02/08/19	11pm 02/08/19
	Sighthill/Gorgie	TYNECASTLE		Hearts v Ross County, kick-off 3pm	Mcleod Street closed, Gorgie area parking restrictions as signed	10/08/19	10/08/19
	Southside/ Newington	GRANGE AREA		<u>SGN - gas main renewal (click cell for more details)</u>	Phased road closures of Grange Terrace, Oswald Road, Kilgraston Road, St Alban's Road and Dick Place. Parking restrictions as signed, temporary traffic lights as required.	30/06/18	13/10/19
	Southside / Newington	GEORGE SQUARE		George Square Festival	East leg closed for duration. Event build road closures (27/06 - 31/07) - north leg eastbound and west leg northbound, Crichton Street eastbound and Buccleuch Place westbound. Event (31/07 - 27/08) - north leg and Crichton Street closed 10.30am - 3am each day. De-rig (27/08 - 04/09) - as per build.	27/06/19	04/09/19
	Southside / Newington	KILGRASTON ROAD	At Oswald Road	SGN - gas main renewal	Road closed, temporary traffic lights on Oswald Road	22/07/19	TBC
	Southside / Newington	BLACKHALL AVENUE	At Charterhall Road	Scottish Water - manhole repairs	Lane restrictions. No right turn from Blackford Avenue into Charterhall Road, diversion signed via Blackford Avenue - West Mains Road - Mayfield Terrace - West Saville Terrace.	07/08/19	07/08/19
	Various Wards	HOLYROOD PARK and SOUTH EDINBURGH		<u>Women's Tour of Scotland stage 3 - start and finish in Holyrood Park 10.30am - 2pm approximately</u>	Rolling road closures. Outbound route via Holyrood Park Road - Dalkeith Road - Craigmillar Park - Liberton Road / Brae / Gardens / Kaimes crossroads / Burdiehouse Road, 10.30-11am approximately; return route via Lasswade Road - Kirk Brae - Liberton Road - Craigmillar Park - Dalkeith Road, 12.45-1.30pm approximately.	11/08/19	11/08/19
Trunk roads							
		A1 (N)	Gladsmuir to Bankton	Amey - carriageway resurfacing	Road closed 8pm - 6.30am	04/08/19	09/08/19
		A702	At Mauricewood	Amey - street lighting	Off-peak temporary traffic lights	08/08/19	08/08/19
		A702	At Ninemileburn	Amey - carriageway resurfacing	Overnight temporary traffic lights	09/08/19	10/08/19