

## Roadworks & events report

**Effective from 10th May 2019**

---

**For further information please contact the following:**

Edinburgh and Midlothian contact CLARENCE on 0800 23 23 23

[Traffic Scotland - information on motorways and City Bypass](#)


















[Forth Bridges](#)

[Transport for Edinburgh - Lothian Buses and Edinburgh Trams](#)

[Follow Edintravel on Twitter for regular updates](#)

[See details of Ward boundaries](#)

Entries are arranged by Ward and then by start date. Underlined entries contain links to maps or further information

new information in this version		 = temporary traffic lights in use	 = diversion in operation				
	Ward	Street	Location	Description	Traffic Control	Start date	Finish date
	Almond	BARNTON AVENUE AREA		SGN - gas main renewal affecting East Barnton Avenue, Easter Park Drive, Barnton Park and Barnton Avenue	Temporary traffic lights, road occupations and parking restrictions as signed on street	15/01/19	July 2019
	Almond	A90	Between Cramond Brig and north of Burnshot junction	City of Edinburgh Council - works associated with construction of new Burnshot Bridge	40mph speed restriction in both directions. Some lane / overnight road closures required during construction programme, dates TBA	26/04/19	April 2020
	Almond	INGLISTON ROAD	At Fairview Road	Scottish Power - cable installation and road reinstatement	Temporary traffic lights	22/04/19	14/05/19
	Almond	HARVEST ROAD	Rear entrance to Norton House	Scottish Power - cable connections	Temporary traffic lights	29/04/19	09/05/19
	Almond	QUEENSFERRY AREA		<a href="#">Cruise liner visits - click cell for schedule</a>	Parking restrictions as signed on Newhalls Road, Hawes Brae and Hawes car park.	10/05/19	19/09/19
	Almond	SILVERKNOWES ROAD	Roundabout at Lauriston Farm Road / Silverknowes Parkway	City of Edinburgh Council - repainting pedestrian crossings	Off-peak 4-way temporary traffic lights	15/05/19	16/05/19
	City Centre	LEITH STREET AREA		<a href="#">St James redevelopment works</a>	Various lane closures and contraflows. St James' Place, Cathedral Lane and St James car parks closed.	04/01/16	Ongoing
	City Centre	WEST REGISTER STREET	Between St Andrew Square and Register Place (at Café Royal)	Building demolition / development	Road closed to through traffic	25/04/16	Ongoing
	City Centre	KING'S STABLES ROAD	Between Lady Wynd and King's Stables Lane	Building demolition and redevelopment	Varying arrangements including lane closures, parking restrictions and temporary traffic lights as required	23/09/17	September 2019
	City Centre	PICARDY AREA		Laing O'Rourke - landscaping work at Picardy Place and front of Cathedral as part of St James development	Alterations to lane layout on all approaches to Picardy roundabout	13/04/18	Ongoing
	City Centre	CALTON ROAD	Between Waverley station access and New Street	Rockface repairs	Temporary traffic lights.		Late 2019
	City Centre	YORK PLACE	At Broughton Street	Laing O'Rourke - construction of new footway layout as part of St James' / East End redevelopment	No left turn into Broughton Street as part of new Picardy area road layout. Diagonal pedestrian crossing between east end of tram stop and The Street permanently closed from 08/04/19	11/02/19	Ongoing
	City Centre	CHAMBERS STREET	Guthrie Street to South Bridge	Scottish Water - pipe repairs *Works on hold 30/04/19*	<del>Road closed to eastbound traffic 8pm - 6am for 2 nights.</del>	01/05/19	03/05/19
	City Centre	LEITH WALK	London Road to Picardy roundabout	Picardy area redevelopment	Citybound carriageway reduced to one lane	7pm 03/05/19	25/05/19
	City Centre	GILMORE PLACE	Between Hailes Street and Gillespie Street	Scottish Power - new cable connection	Lane closures / contraflow, parking suspended on both sides	04/05/19	Ongoing
	City Centre	LEITH STREET	Between Princes Street and Calton Road	Laing O'Rourke - crane works for St James' development	Road closed to all through traffic, pedestrian access maintained. Calton Road closed at Leith Street. George Street closed westbound at Hanover Street, no exit from Carlton Terrace Brae at Regent Road. *Carlton Terrace Brae fully closed at Regent Road from 7pm 10/05/19*	5pm 05/05/19	25/05/19
	City Centre	LONDON ROAD	At Easter Road	Temporary traffic management measures during Leith Street closure for St James' crane lift.	Installation of right turn arrow from eastbound London Road into Easter Road; right turn from Easter Road into eastbound London Road prohibited.	05/05/19	25/05/19
	City Centre	ROSE STREET	Between Hanover Street and Frederick Street	City of Edinburgh Council - public space improvements including laying of new setts	Various lane and road closures as signed on-street	06/05/19	03/04/20
	City Centre	SHANDWICK PLACE	At the tram stop	Edinburgh trams - track maintenance	Road closed to citybound traffic 7pm - 7am for 3 nights, permitted traffic diverted via Coates Crescent	10/05/19	13/05/19
	City Centre	CALTON ROAD	At Tolbooth Wynd	McAleer & Rushe - street lighting works at new development	2-way temporary traffic lights	11/05/19	13/05/19
	City Centre	CANONGATE	At the Scottish Parliament building	Works on security bollards	2-way temporary traffic lights	12/05/19	12/05/19
	City Centre	GEORGE STREET	Between St Andrew Square and Hanover Street	Crane lift	Road closed to westbound traffic, parking restrictions on southside and central reserve	12/05/19	12/05/19

Start dates indicate earliest anticipated start.  
Finish dates represent formal notice periods -  
works may finish earlier or be extended.





	City Centre	SHANDWICK PLACE	At Stafford Street	Virgin Media - cable and chamber installation	Westbound lane closure to accommodate temporary walkway	12/05/19	12/05/19
	City Centre	WEST PORT	At King's Stables Road	Verizon - anti-skid surfacing	3-way temporary traffic lights	12/05/19	12/05/19
	City Centre	COWGATE	At Blair Street	City of Edinburgh Council - footway repairs	Off-peak 3-way temporary traffic lights	13/05/19	17/05/19
	City Centre	NEW STREET	Between Canongate and East Market Street	SGN - new gas main connection	Road closed	13/05/19	17/05/19
	City Centre	HIGH STREET AREA		Norwegian Constitution Day parade	Rolling road closure / traffic held as required High Street - Lawnmarket - St Giles' Street - Bank Street - Mound. 12.30 - 1.30pm approximately	17/05/19	17/05/19
	City Centre	ATHOLL PLACE		SGN - carriageway repairs	Road closed to citybound traffic (except buses). Diversion via Palmerston Place - Chester Street - Manor Place	19/05/19	19/05/19
	Colinton / Fairmilehead	OXGANGS ROAD NORTH	At Firrhill Loan	SGN - gas main renewal	Temporary traffic lights, Firrhill Loan closed	15/04/19	TBC
	Colinton / Fairmilehead	LANARK ROAD	Between Gillespie crossroads and Spylaw Park	Scottish Power - cable jointing	Citybound lane closure	06/05/19	16/05/19
	Colinton / Fairmilehead	REDFORD ROAD	Between Dreghorn Drive and Dreghorn Avenue	City of Edinburgh Council - carriageway repairs	Lane closures and parking restrictions on Redford Road, Dreghorn Drive closed.	13/05/19	17/05/19
	Corstorphine / Murrayfield	ST JOHN'S ROAD	Clermiston Road to Station Road	Scottish Power - cable repairs	Citybound lane closure to accommodate temporary walkway	02/05/19	14/05/19
	Corstorphine / Murrayfield	SAUGHTONHALL DRIVE		Scottish Power - cable jointing	Lane closure on approach to Balgreen Road	09/05/19	22/05/19
	Corstorphine / Murrayfield	CLERMISTON ROAD	At Belgrave Road	Scottish Water - manhole repairs	4-way temporary traffic lights 9am - 7pm	12/05/19	12/05/19
	Corstorphine / Murrayfield	SAUGHTON ROAD NORTH	At Broomfield Crescent	BT - network upgrade	2-way temporary traffic lights, north arm of Broomfield Crescent closed	13/05/19	17/05/19
	Craightonny/ Duddingston	NANTWICH DRIVE	At Stapeley Avenue	Scottish Water - sewer works	Road closed then temporary traffic lights from 23/04/19	29/01/19	31/05/19
	Craightonny/ Duddingston	LOCHEND ROAD	At Hawkhill Avenue	Scottish Power - cable testing	3-way temporary traffic lights	12/05/19	12/05/19
	Craightonny/ Duddingston	LOCHEND ROAD SOUTH	At Lochend Castle Barns	BT - clearing blocked cable ducts	3-way temporary traffic lights	14/05/19	18/05/19
	Craightonny/ Duddingston	CRAIGENTINNY ROAD	Between Loganlea Drive and Wakefield Avenue	City of Edinburgh Council - carriageway resurfacing (working eastwards from Loganlea Drive)	Temporary traffic lights, side roads closed as required.	13/05/19	28/06/19
	Drum Brae / Gyle	CLERMISTON ROAD NORTH	Just south of former Barnton depot	Scottish Power - cable repairs	2-way temporary traffic lights	28/05/19	15/05/19 TBC
	Forth	FERRY ROAD	At Boswall Drive	Upgrade to existing telecomms cabinet and pole	Westbound lane restriction and temporary walkway. 12/05/19 only - 2-way temporary traffic lights and Boswall Drive closed	06/05/19	16/05/19
	Forth	WEST HARBOUR ROAD	At Lochinvar Drive	City of Edinburgh Council - construction works for Lower Granton Road cycleway	Lane closures southbound on Lochinvar Drive then eastbound on West Harbour Road	15/05/19	29/05/19
	Fountainbridge/ Craiglockhart	COLINTON ROAD	Working from Patie's Road to Firrhill roundabout then north to Craiglockhart Park and south into Oxfangs Road North	SGN - gas main renewal	Temporary traffic lights (2/3-way as required). Elliot Place closed from 13/05/19. Temporary traffic lights at Firrhill roundabout 20/05 - 07/06	22/02/19	late June
	Fountainbridge/ Craiglockhart	SLATEFORD ROAD	At St Michael's Church	O2 - access to phone mast in church steeple	Westbound lane closure and stop / go boards. 2pm - 3.30pm approximately	12/05/19	12/05/19
	Fountainbridge/ Craiglockhart	FOUNTAINBRIDGE	Between Gilmore Park and Grove Street	McLaughlin & Harvey - trial holes ahead of gap site development	2-way temporary traffic lights	13/05/19	21/06/19

	Inverleith	<u>WATER OF LEITH PATH AT DEAN VILLAGE</u>		Landslip	Path closed beneath Dean cemetery	April 2013	Ongoing
	Inverleith	PORTGOWER PLACE		Cricket Scotland fixtures at Grange Cricket Club	Parking restrictions as signed, north end of Portgower Place closed 8am - 8pm on match days (08/05, 10/05, 18/05 and 21/05).	06/05/19	21/05/19
	Inverleith	INVERLEITH ROW	Between Warriston Crescent and Eildon Street	City of Edinburgh Council - carriageway patching	Temporary traffic lights	12/05/19	12/05/19
	Inverleith	DEAN BANK LANE	At Hamilton Place	BT - network upgrade	Road closed 7pm - 6am	15/05/19	16/05/19
	Leith	NEWHAVEN		<u>Cruise liner visits - click cell for schedule</u>	Parking restrictions as signed on Newhaven Place and Pier Place.	17/04/19	23/09/19
	Leith	RESTALRIG ROAD	Between Ryehill Terrace and Cornhill Terrace	Scottish Water - excavation to resolve water quality issue	Temporary traffic lights	24/04/19	13/05/19
	Leith	OCEAN DRIVE	North roundabout at Ocean Terminal	Gas, water and power installation for CALA Homes development	Temporary traffic lights	24/04/19	24/07/19
	Leith	DUKE STREET	At Duncan Place	Scottish Power - street lighting works	3-way temporary traffic lights	09/05/19	22/05/19
	Leith	COMMERCIAL STREET	At North Junction Street / Ocean Drive	BT - cable work via carriageway manholes	4-way temporary traffic lights	12/05/19	12/05/19
	Leith	RESTALRIG ROAD	At Propsect Bank Road	BT - manhole repairs	Temporary traffic lights	12/05/19	12/05/19
	Leith Walk	<u>WATER OF LEITH PATH AT BONNINGTON</u>		Unsafe wall adjacent to Miller Homes site	Path closed between Newhaven Road and Anderson Place	02/08/17	TBC
	Leith Walk	EASTER ROAD		Hibs v Aberdeen, kick-off 3pm	Local road closures and parking restrictions	19/05/19	19/05/19
	Liberton/ Gilmerton	MOUNT VERNON ROAD	Between Lasswade Road and Park Crescent	Repairs to stone wall	Road closed	25/03/19	20/05/19
	Liberton/ Gilmerton	LASSWADE ROAD	Working southwards from Gilmerton Dykes Avenue to Lang Loan	Construction of new water main for Miller Homes	Temporary traffic lights (2 or 3-way as required)	03/04/19	21/06/19
	Liberton/ Gilmerton	ALNWICKHILL / LIBERTON AREA		SGN - gas main renewal	Phased road closures of Liberton Drive, Hawkhead Crescent, Wolrige Road, Kenilworth Drive, Peveril Terrace, Claverhouse Road, Orchardhead Road, Mount Vernon Road, Kirkgate and Cadogan Road	22/04/19	08/09/19
	Liberton/ Gilmerton	LIBERTON GARDENS	At Liberton Drive / Kirkgate	SGN - gas main renewal	2-way temporary traffic lights. Kirkgate, Liberton Drive and Cadogan Road closed at Liberton Gardens / Brae.	29/04/19	17/05/19
	Liberton/ Gilmerton	MOUNT VERNON ROAD	At Kenilworth Drive	Scottish Water - construction of new manhole	3-way temporary traffic lights	01/05/19	10/05/19
	Liberton/ Gilmerton	OLD DALKEITH ROAD	At Little France Drive	Telephone mast maintenance	West footway closed, pedestrian diversion as signed with temporary crossing point provided	10/05/19	12/05/19
	Liberton/ Gilmerton	GILMERTON ROAD	At Moredun Park Road	Scottish Water - manhole repairs	3-way temporary traffic lights	16/05/19	16/05/19
	Midlothian	MILLERHILL ROAD	At Shawfair roundabout	Midlothian Council	4-way temporary traffic lights	21/01/19	13/05/19
	Midlothian	MAURICEWOOD ROAD	Between Meikle Drive and Mauricewood Steadings	New water main for CALA Homes development	Road closed	25/02/19	17/05/19
	Morningside	LEAMINGTON LIFT BRIDGE		<u>Scottish Canals - bridge assessment and repair</u>	Closed to canal traffic, temporary bridge in place to maintain access for pedestrians and cyclists.	03/09/18	August 2019
	Morningside	CRAIGLEA DRIVE	Between Morningside Grove and St Ronan's Terrace	SGN - gas main renewal project	Lane closures and temporary traffic lights. St Clair Terrace, St Ninian's Terrace, St Fillan's Terrace and St Ronan's Terrace closed in turn.	08/04/19	30/06/19
	Morningside	GRANVILLE TERRACE	At Polwarth Gardens	Virgin Media - manhole repairs	4-way temporary traffic lights	19/05/19	19/05/19



	Pentland Hills	BABERTON MAINS VIEW	At bottom of City Bypass off-slip	Upgrade of existing telecomms equipment	Off-peak lane closures, temporary traffic lights when required	07/05/19	20/05/19
	Pentland Hills	CLIFTON ROAD	Between West Clifton and Cliftonwood	City of Edinburgh Council - installation of new sewer services	Temporary traffic lights	08/05/19	18/05/19
	Pentland Hills	BALERNO		Gala Day parade	Main Street closed then rolling road closure Johnsburn Road - Cockburn Crescent - Mansfield Road - Bavelaw Road - Bridge Road 12pm -2pm	19/05/19	19/05/19
	Portobello/ Craigmillar	BAILEYFIELD CRESCENT	Between Sir Harry Lauder Road and Fishwives' Causeway	Advance Construction - sewer replacement and road realignment	Road closed	10/09/18	10/09/19
	Portobello/ Craigmillar	BRIGHTON PLACE		City of Edinburgh Council - reconstruction of sett carriageway	Phase 2 of 4 - road closed to through traffic between Lee Crescent and Sandford Gardens.	25/09/18	29/11/19
	Portobello/ Craigmillar	MILTON ROAD	Between Duddingston Park and east of Hope Lane	City of Edinburgh Council - carriageway and footway resurfacing	Phase 1 - Milton Road and Park Avenue closed 7pm - 7am each week night for 4 weeks; Phase 2 (from Wednesday 13/03/19) - Milton Road and Hope Lane closed 7pm - 7am each week night for 4 weeks; Phase 3 - temporary traffic lights at Portobello High School. Occasional off-peak and weekend working as required	11/02/19	20/05/19
	Portobello/ Craigmillar	BRUNSTANE ROAD	Between Brunstane Gardens and Joppa Station Place	City of Edinburgh Council - to facilitate traffic flow during Brighton Place works	Road closed to through traffic	10/03/19	17/11/19
	Portobello/ Craigmillar	PEFFERMILL ROAD	Between King's Haugh and Craigmillar Castle Gardens	Installation of new power supply for development site	Temporary traffic lights	07/05/19	17/06/19
	Portobello/ Craigmillar	PORTOBELLO HIGH STREET	At Fishwives' Causeway / Westbank Street	Scottish Water - manhole repairs	4-way temporary traffic lights	12/05/19	12/05/19
	Portobello/ Craigmillar	SIR HARRY LAUDER ROAD	Between Fishwives' Causeway and Baileyfield Road	Clancy Docwra - cable installation	Lane closures / contraflow	14/05/19	16/05/19
	Sighthill/Gorgie	GORGIE ROAD	Between Ford's Road and Balgreen Road	City of Edinburgh Council - carriageway resurfacing	No restrictions expected during w/c 06/05/19	18/03/19	
	Sighthill/Gorgie	BANKHEAD DRIVE	Between Bankhead Crossway South and Bankhead Way	Water main connection at development site	Temporary traffic lights, Bankhead Crossway South closed to westbound traffic	24/04/19	19/05/19
	Sighthill/Gorgie	STEVENSON ROAD	At Stevenson Avenue	Scottish Power - cable jointing	Lane closures / contraflow, Stevenson Avenue east arm closed	06/05/19	10/05/19
	Sighthill/Gorgie	WEST APPROACH ROAD	Section over the railway line at Dalry	City of Edinburgh Council - bridge inspection	2-way temporary traffic lights	7pm 11/05/19	9am 12/05/19
	Southside/ Newington	GRANGE AREA		<a href="#">SGN - gas main renewal (click cell for more details)</a>	Phased road closures of Lauder Road, Grange Terrace, Fountainhall Road, Blackford Avenue, South Oswald Road, Kilgraston Road and Whitehouse Terrace. Parking restrictions as signed, temporary traffic lights as required.	30/06/18	Ongoing
	Southside/ Newington	NEWINGTON AREA		SGN - gas main renewal	Lane closures and parking restrictions as signed on Blacket Place, Mayfield Terrace, Alfred Place and Blacket Avenue. Phased road closures of Blacket Avenue, Duncan Street, Blacket Place, Dryden Place and Mayfield Terrace.	25/03/19	12/05/19
	Southside/ Newington	HERMIT'S CROFT	Between St Leonard's Street and St Leonard's Hill	Energy Assets - utility connections	Temporary traffic lights	23/04/19	25/05/19
	Southside/ Newington	RANKIN DRIVE	At Lussielaw Road	BT - installation of cables and ducting	3-way temporary traffic lights, parking suspended on all approaches	06/05/19	10/05/19
	Southside/ Newington	CRAIGMILLAR PARK		BT - cabling work	Lane closures / parking restrictions on Craigmillar Park, East / West Savile Road, Crawford Road, Gilmour Road and East Suffolk Road.	09/05/19	13/05/19
	Southside/ Newington	MAYFIELD GARDENS	Between East Mayfield and Ventnor Terrace	BT - cable works and clearing blocked ducts	Lane closures / contraflow 9pm - 7am for 3 nights	09/05/19	12/05/19
	Southside/ Newington	FOUNTAINHALL ROAD	Between Findhorn Place and South Lauder Road	Local event	Road closed 10am - 6pm	11/05/19	11/05/19
	Southside/ Newington	OSWALD ROAD	Between Charterhall Road and Kilgraston Road and South Oswald Road between Oswald Road and Astley Ainslie Hospital	City of Edinburgh Council - footway and carriageway resurfacing	Lane closures, parking restrictions and temporary traffic lights for footway works then Oswald Road and South Oswald Road closed for carriageway works (early June onwards).	13/04/19	05/07/19

Start dates indicate earliest anticipated start.  
Finish dates represent formal notice periods -  
works may finish earlier or be extended.

	Southside/ Newington	MINTO STREET	South side of junction with Salisbury Road	Scottish Water - manhole repairs	Lane closures / contraflow	15/05/19	15/05/19
	Southside/ Newington	MAYFIELD TERRACE	At Alfred Place	BT - cabling work	Temporary traffic lights	15/05/19	19/05/19
	Southside/ Newington	MINTO STREET	Between Duncan Street and Middleby Street	Sewer connection for development of former Minto Hotel	Southbound carriageway closed, contraflow on citybound carriageway to maintain 2-way traffic	17/05/19	25/05/19
<b>Trunk roads</b>							
	East Lothian	A1 / CITY BYPASS	At Old Craighall roundabout	<u>Amey - signalisation of roundabout, widening of slip roads</u>	Old Craighall roundabout, slip roads and City Bypass between Old Craighall and Millerhill closed 9pm - 6am each night. Main A1 carriageway remains open	11/02/19	18/05/19
		A702	At Silverburn	Amey - footway works	Off-peak temporary traffic lights	13/05/19	17/05/19
		M9	At J1A	Amey - carriageway patching	Road closed to northbound traffic 8pm - 6.30am. Diversion via M90 - A094 - B8046 to rejoin M9 at J2	12/05/19	13/05/19