

Roadworks & events report

Effective from 5 July 2019

For further information please contact the following:

Edinburgh and Midlothian contact CLARENCE on 0800 23 23 23

[Traffic Scotland - information on motorways and City Bypass](#)


















[Forth Bridges](#)











[Transport for Edinburgh - Lothian Buses and Edinburgh Trams](#)


















[Follow Edintravel on Twitter for regular updates](#)

[See details of Ward boundaries](#)


Entries are arranged by Ward and then by start date. Underlined entries contain links to maps or further information






new information in this version		 = temporary traffic lights in use	 = diversion in operation				
	Ward	Street	Location	Description	Traffic Control	Start date	Finish date
	Almond	BARNTON AVENUE AREA		SGN - gas main renewal affecting East Barnton Avenue, Easter Park Drive, Barnton Park and Barnton Avenue	Temporary traffic lights, road occupations and parking restrictions as signed on street	15/01/19	July 2019
	Almond	A90	Between Cramond Brig and north of Burnshot junction	City of Edinburgh Council - works associated with construction of new Burnshot Bridge	40mph speed restriction in both directions. Some lane / overnight road closures required during construction programme, dates TBA	26/04/19	April 2020
	Almond	QUEENSFERRY AREA		<u>Cruise liner visits - click cell for schedule</u>	Parking restrictions as signed on Newhalls Road, Hawes Brae and Hawes car park.	10/05/19	19/09/19
	Almond	CRAMOND ROAD SOUTH	Main Street to Cramond Road North	SGN - gas main renewal	Rolling programme with 2/3-way temporary traffic lights. Starting at Quality Street roundabout. East Barnton Gardens, Barnton Avenue and Barnton Park closed as required	01/07/19	31/10/19
	Almond	BARNTON AVENUE	At Barnton Park	BT - installation of cables and ducting	3-way temporary traffic lights	21/06/19	04/07/19
	Almond	MAIN STREET	Davidson's Mains	SGN - gas main renewal	3-way temporary traffic lights	29/06/19	12/07/19
	Almond	ASHBURNHAM ROAD	At Whitehead Grove	City of Edinburgh Council - various utility works for Queensferry High School	3-way temporary traffic lights	01/07/19	27/07/19
	Almond	HAWES BRAE			Forth Bridge charity abseil. Parking restrictions as signed on Hawes Brae, Longcraig Road and sections of Hawes car park.	07/07/19	07/07/19
	Almond	QUEENSFERRY ROAD	At Clermiston Road North	City of Edinburgh Council - installation / repair of traffic detection loops	3-way temporary traffic lights	07/07/19	07/07/19
	City Centre	LEITH STREET AREA		<u>St James redevelopment works</u>	Various lane closures and contraflows. St James' Place, Cathedral Lane and St James car parks closed.	04/01/16	Ongoing
	City Centre	WEST REGISTER STREET	Between St Andrew Square and Register Place (at Café Royal)	Building demolition / development	Road closed to through traffic	25/04/16	Ongoing
	City Centre	KING'S STABLES ROAD	Between Lady Wynd and King's Stables Lane	Building demolition and redevelopment	Varying arrangements including lane closures, parking restrictions and temporary traffic lights as required	23/09/17	September 2019
	City Centre	PICARDY AREA		Laing O'Rourke - landscaping work at Picardy Place and front of Cathedral, new road layout as part of St James development	Alterations to lane layout on all approaches to Picardy roundabout.	13/04/18	Ongoing
	City Centre	CALTON ROAD	Between Waverley station access and New Street	Rock face repairs	Temporary traffic lights.		Late 2019
	City Centre	YORK PLACE	At Broughton Street	Laing O'Rourke - construction of new footway layout as part of St James' / East End redevelopment	No left turn into Broughton Street as part of new Picardy area road layout. Diagonal pedestrian crossing between east end of tram stop and The Street permanently closed from 08/04/19	11/02/19	Ongoing
	City Centre	ROSE STREET	Between Hanover Street and Frederick Street	City of Edinburgh Council - public space improvements including laying of new setts	Various lane and road closures as signed on-street	06/05/19	03/04/20
	City Centre	KING'S STABLES ROAD	Between Grassmarket and Lady Wynd	Cityfibre - cabling work	3-way temporary traffic lights (weekdays only)	10/06/19	28/06/19
	City Centre	EAST LONDON STREET	At Gayfield Street	City of Edinburgh Council - footway works	2-way temporary traffic lights	01/07/19	TBC
	City Centre	OLD FISHMARKET CLOSE	From High Street to Barrie's Close	Cityfibre - cabling works	Road closed to vehicles, local diversions as signed	03/07/19	07/07/19
	City Centre	ROYAL MILE AREA			Open Street's. Lawnmarket, St Gile's Street, Cockburn Street, Canongate, Cranston Street, New Street, Niddry Street, Blackfriars Street, Victoria Street and Grassmarket service road closed except for cyclists, blue badge holders and event vehicles	07/07/19	07/07/19
	City Centre	DARNAWAY STREET			Film Shoot. Darnaway Street closed; Moray Place closed on eastern leg between Doune Terrace and Forres Street	07/07/19	10/07/19

	City Centre	GEORGE STREET	Between North Castle Street and Frederick Street	Crane operations	Road closed to eastbound traffic, parking restrictions as signed.	5am 07/07/2019	10am 07/07/2019
	City Centre	MORRISON STREET	Between Semple Street and Gardner's Crescent	BT - cabling works	Road closed, local diversions as signed	07/07/19	07/07/19
	City Centre	HAYMARKET		Edinburgh Trams - track maintenance	West Maitland Street closed westbound, lane closures on Morrison Street and Dalry Road. 11.30pm - 5am for 2 nights	05/07/19	09/07/19
	City Centre	EDINBURGH CASTLE			Castle concerts (11th, 14th, 15th, 20th and 21st July) Castlehill, Ramsey Lane, Ramsey Gardens and Mound Place closed 7am - 1am daily; Johnston Terrace and Lawnmarket closed 4pm - midnight on event dates.	08/07/19	24/07/19
	City Centre	PRINCES STREET	Outside House of Fraser	Building development works - erection of scaffolding for building development works	Footway closed (north side). Pedestrian diversions as signed with banksman assistance	08/07/19	04/07/19
	City Centre	PALMERSTON PLACE LANE	Junction with Palmerston Place	Scottish Power - new power supply	Road closed	08/07/19	12/07/19
	City Centre	HILL STREET SOUTH LANE		Cityfibre - cabling and ducting installation	Road closed.	08/07/19	12/07/19
	City Centre	MELVILLE STREET LANE		Mast maintenance	Road closed. Residents' access maintained with banksman assistance	09/07/19	09/07/19
	City Centre	CANONGATE	Between Cranston Street and Jeffrey Street	BT - overnight maintenance works	Road closed, local diversions as signed	8pm 09/07/19	5am 10/07/19
	City Centre	EAST LONDON STREET	Between Broughton Street and Cochran Terrace	City of Edinburgh Council - carriageway resurfacing	Road closed, diversions via Broughton Street. Local access from Annandale Street	09/07/19	10/07/19
	City Centre	GRASSMARKET			Jazz and Blues Festival Mardi Gras - Grassmarket service road closed	13/07/19	13/07/19
	City Centre	CENTRAL EDINBURGH			Edinburgh Festival Carnival. Mound Place closed 7am - 3pm; The Mound 12.30pm; Princes Street closed 1pm - 5pm (between South St David Street and South Charlotte Street)	14/07/19	14/07/19
	Colinton / Fairmilehead	OXGANGS ROAD NORTH	At the bridge between Firrhill Loan and Colinton Mains Road	SGN - gas main renewal	Temporary traffic lights	24/06/19	19/07/19
	Colinton / Fairmilehead	OXGANGS GREEN	At Oxgangs Loan	Telecomms company - cabling works	2-way temporary traffic lights, Oxgangs Loan closed	01/07/19	05/07/19
	Colinton / Fairmilehead	OXGANGS ROAD	At Fairmilehead crossroads	BT - cable and ducting installation	4-way temporary traffic lights	06/07/19	07/07/19
	Corstorphine / Murrayfield	ROSEBURN TERRACE	Between Murrayfield Gardens and Roseburn Street	SGN - gas main renewal	Lane closures in both directions; phase 1 Roseburn Gardens and Murrayfield Place closed, phase 2 (from 10/06/19) Murrayfield Gardens and Murrayfield Avenue closed. Diversion signed via Corstorphine Road - Murrayfield Road - Ravelston Dykes (via Western Corner 20-21/06/19 to accommodate Scottish Power work on Murrayfield Road). Additional westbound lane closure Wester Coates Terrace to Roseburn Street 29/06/19 for 1 week.	20/05/19	11/08/19
 	Corstorphine / Murrayfield	SAUGHTON ROAD NORTH	Various sites between Kirk Loan and Saughton Road	Scottish Water - carriageway repairs	Rolling programme with temporary traffic lights and side-road closures as required: Broomfield Crescent 01-03/07/19 Dovecot Road 09-12/07/19 Meadowhouse Road 09-13/07/19 Corstorphine Park Gardens 11-14/07/19 Kirk Loan 11-13/07/19	17/06/19	13/07/19
	Corstorphine / Murrayfield	MANSE ROAD	At St John's Road	City of Edinburgh Council - installation / repair of traffic detection loops, 2-3 hours work	Lane closure and parking suspensions	12/07/19	12/07/19
	Corstorphine / Murrayfield	QUEENSFERRY ROAD	Between South Groathill Avenue and Craighleith Crescent	City of Edinburgh Council - installation / repair of traffic detection loops, 2-3 hours work	Lane closures as signed	7pm 07/07/19	11pm 07/07/19
	Craigentinny/ Duddingston	NANTWICH DRIVE	At Stapeley Avenue	Scottish Water - sewer works	Road closed	29/01/19	23/08/19

	Craigentinny/ Duddingston	CRAIGENTINNY ROAD	At Wakefield Avenue	City of Edinburgh Council - carriageway resurfacing (working eastwards from Loganlea Drive)	*Works finished 05/07/19*	03/07/19	06/07/19
	Craigentinny/ Duddingston	SLEIGH DRIVE	At Findlay Avenue	Scottish Power - cable installation	4-way temporary traffic lights. Findlay Avenue closed 20/06 - 05/07/19	12/06/19	05/07/19
	Craigentinny/ Duddingston	LOGANLEA AVENUE	At Loganlea Road	Scottish Power - cable installation	Temporary traffic lights	25/06/19	29/07/19
	Craigentinny/ Duddingston	RESTALRIG AVENUE	At Loganlea Drive	Scottish Water - sewer repairs	Temporary traffic lights	25/06/19	08/07/19
	Drum Brae / Gyle	BROOMHOUSE ROAD	Raile bridge at Bankhead Drive / Broomhouse Drive roundabout	Network Rail - overnight bridge repairs	2-way temporary traffic lights	10/07/19	11/07/19
	Forth	LOWER GRANTON ROAD	Between Trinity Road and Granton Square	City of Edinburgh Council - construction of new cycling and walking paths, new toucan crossing at junction with Granton Square	Road closed to westbound traffic (local access maintained). Existing breakwater closed to pedestrians and vehicles. Parking suspensions on Primrose Bank Road and Trinity Road to accommodate diverted buses.	02/07/19	27/07/19
	Forth	EAST TRINITY ROAD	From York Road to Beresford Place	BT - clearing blocked cable ducts	Temporary traffic lights	01/07/19	12/07/19
	Forth	WEST HARBOUR ROAD	At Granton Harbour Breakwater / West Shore Road	Scottish Water - manhole repairs	Road closed, local diversions as signed	07/07/19	08/07/19
	Forth	FERRY ROAD	At Granton Road	City of Edinburgh Council - installation / repair of traffic detection loops,	Overnight temporary traffic lights - (7pm - 6am)	08/07/19	09/07/19
	Forth	FERRY ROAD	At Clark Road	City of Edinburgh Council - installation / repair of traffic detection loops,	Overnight temporary traffic lights - (7pm - 6am)	10/07/19	11/07/19
	Forth	FERRY ROAD	At Inverleith Row	City of Edinburgh Council - installation / repair of traffic detection loops,	Overnight temporary traffic lights - (7pm - 6am)	11/07/19	12/07/19
	Forth	FERRY ROAD	At Boswall Drive	City of Edinburgh Council - installation / repair of traffic detection loops,	Overnight temporary traffic lights - (7pm - 6am)	11/07/19	12/07/19
	Forth	TRINITY ROAD	At East Trinity Road	Scottish Water - manhole repairs	Road closed for approx 30m. Local diversions as signed	11/07/19	12/07/19
	Fountainbridge/ Craiglockhart	COLINTON ROAD / OXGANGS ROAD NORTH	Working from Patie's Road to Firrhill roundabout then north to Craiglockhart Park and south into Oxgangs Road North	SGN - gas main renewal	Lane restrictions on Oxgangs Road North / Colinton Mains Drive between Firrhill and east side of Redford Barracks. To follow, 2-way temporary traffic lights between Firrhill roundabout and Craiglockhart Park	22/02/19	late July
	Fountainbridge/ Craiglockhart	FOUNTAINBRIDGE	Between Gilmore Park and Grove Street	McLaughlin and Harvey - sewer construction for Hotel development.	2-way temporary traffic lights	01/07/19	26/07/19
	Fountainbridge/ Craiglockhart	CRAIGLOCKHART ROAD	Junction with Colinton Road	SGN - part of gas main renewal	Road closed, local diversions as signed	04/07/19	15/07/19
	Fountainbridge/ Craiglockhart	SLATEFORD ROAD	At Moat Drive	BT - clearing blocked cable ducts	Lane closure / contraflow	08/07/19	10/07/19
	Inverleith	<u>WATER OF LEITH PATH AT DEAN VILLAGE</u>		Landslip	Path closed beneath Dean cemetery	April 2013	Ongoing
	Inverleith	QUEENSFERRY ROAD	At Craigleith Junction	SGN - emergency repairs	Westbound lane closure	25/06/19	TBC
	Inverleith	DEAN STREET	At Bedford Court	SGN - gas main connection	Road closed	26/06/19	10/07/19
	Inverleith	DEAN BANK LANE	At Hamilton Place	BT - network upgrade works	Road closed (one-way order will be revoked), local diversions via Saxe Coburg Terrace / Hamilton Place	06/07/19	07/07/19
	Inverleith	RAEBURN PLACE	At Portgower Place	Scottish Water - ironwork repairs	3-way temporary traffic lights (with pedestrian phase)	09/07/19	09/07/19

	Inverleith	INVERLEITH ROW	At Goldenacre Terrace	City of Edinburgh Council - installation / repair of traffic detection loops,	Temporary traffic lights	7pm 10/07/19	6am 11/07/19
	Inverleith	TELFORD ROAD	At Blackhall junction	BT - cabinet upgrade works	Citybound lane closure	10/07/19	12/07/19
	Leith	NEWHAVEN		Cruise liner visits - click cell for schedule	Parking restrictions as signed on Newhaven Place and Pier Place.	17/04/19	23/09/19
	Leith	OCEAN DRIVE	Between Ocean Terminal and Rennie's Isle	Gas, water and power installation for CALA Homes development	Temporary traffic lights	24/04/19	TBC
	Leith	LINKS GARDENS	Between Salamander Place and Links Gardens Lane	BT - cabling work and clearing blocked ducts	Temporary traffic lights	27/06/19	10/07/19
	Leith	NEWHAVEN PLACE			Cruise liner visit. Parking restrictions on Newhaven Place and Pier Place	05/07/19	05/07/19
	Leith	BALTIC STREET	Between Constitution Street and Assembly Street	BT - equipment upgrade	Lane closures / contraflow. North footway closed	07/07/19	07/07/19
	Leith	ST ANDREW PLACE			Hindu Festival of The Chariot Event - rolling road closures on St Andrew Place - Wellington Place - John's Place - Queen Charlotte Street - Constitution Street - Duke Street and Academy Street	07/07/19	07/07/19
	Leith Walk	PILRIG STREET	At Newhaven Road / Broughton Road / Bonnington Road	City of Edinburgh Council - traffic signals upgrade	4-way temporary traffic lights	28/05/19	12/07/19
	Leith Walk	DALMENY STREET		City of Edinburgh Council - carriageway resurfacing	Road closed to through traffic	19/06/19	TBC
	Leith Walk	LEITH WALK	Between Pilrig Street and Iona Street	Edinburgh Trams - ground investigation works for tram extension.	Lane closures	19/06/19	Ongoing
	Leith Walk	HILLSIDE CRESCENT	From Hillside Street to Brunswick Street	Crane works	Road closed, local diversions as signed	03/07/19	05/07/19
	Liberton/ Gilmerton	LASSWADE ROAD	Working southwards from Gilmerton Dykes Avenue to Lang Loan	Construction of new water main for Miller Homes	Temporary traffic lights (2 or 3-way as required)	03/04/19	Late June
	Liberton/ Gilmerton	ALNWICKHILL / LIBERTON AREA		SGN - gas main renewal	Phased road closures of Liberton Drive, Hawkhead Crescent, Wolrige Road, Kenilworth Drive, Peveril Terrace, Claverhouse Road, Orchardhead Road, Mount Vernon Road, Kirkgate and Cadogen Road	22/04/19	08/09/19
	Liberton / Gilmerton	OLD DALKEITH ROAD	At Little France	Signage for new Sick Kids Hospital	Foundations - dayshift footway works with temporary walkways. Installation of posts and signs - overnight lane closures for 2 weeks from 24/06/19	17/06/19	05/07/19
	Liberton / Gilmerton	KIRK BRAE	Between Orchardhead Road and Wolrige Road	SGN - gas main renewal	2-way temporary traffic lights, side roads closed as required (Orchardhead Road and Claverhouse Drive)	19/06/19	08/07/19
	Liberton / Gilmerton	OLD DALKEITH ROAD	Between Craigmillar Recycling Centre and The Wisp	Scottish Water - manhole repairs	Temporary traffic lights in various locations as signed	08/07/19	11/07/19
	Midlothian						
	Morningside	LEAMINGTON LIFT BRIDGE		Scottish Canals - bridge assessment and repair	Closed to canal traffic, temporary bridge in place to maintain access for pedestrians and cyclists.	03/09/18	August 2019
	Morningside	MORNINGSIDE PLACE	At Tipperlinn Road	SGN - gas main renewal project	Road closed, diversion via Morningside Road - Colinton Road.	03/06/19	09/07/19
	Morningside	CRAIGHOUSE ROAD	At Craighouse Gardens	BT - cabling work	3-way temporary traffic lights	01/07/19	05/07/19
	Morningside	BRUNTSFIELD PLACE	At Leamington Terrace	Scottish Power - cable jointing	2-way temporary traffic lights, Leamington Terrace closed	05/07/19	08/07/19

	Pentland Hills	BRIDGE ROAD, BALERNO	From Main Street, along Lanark Road West to Somerville Road	Scottish Water - installation of new water main	Phase 1 - 4-way lights at Johnsburn Road; phase 2 - 3-way lights at Bavelaw Green 03/07 - 10/07, Bavelaw Green closed & 2-way lights from 10/07 for 1 week; phase 3 - 3-way lights at high school south entrance; phase 4 - 2-way lights between high school and Water of Leith path; phase 5/6 - 3-way lights at Lanark Road West; phase 7 - 2-way lights between Station Loan and Somerville Road.	20/05/19	01/11/19
	Pentland Hills	CURRIEHILL ROAD	At Riccarton Avenue	BT - installation of cables and ducting	3-way temporary traffic lights, completion date TBC	24/06/19	TBC
	Pentland Hills	COCKBURNHILL ROAD	Between Johnsburn Road and Bavelaw Garage	City of Edinburgh Council - carriageway repairs	Road closed	25/06/19	14/07/19
	Pentland Hills	CLOVENSTONE DRIVE	Between Clovenstone Park and junction at Wester Hailes Baptist Church	Scottish Water - ironwork repairs	Road closed, local diversions as signed	07/07/19	07/07/19
	Pentland Hills	DALMAHOY ROAD	At Main Street	BT - network upgrade works	Lane closure, temporary lights & banned right turn into Main Street / left turn into Dalmahoy Road. Local diversions via Dalmahoy Road - Hillview Cottages - Main Street	10/07/19	10/07/19
	Portobello/Craigmillar	BAILEYFIELD CRESCENT	Between Sir Harry Lauder Road and Fishwives' Causeway	Advance Construction - sewer replacement and road realignment	Road closed	10/09/18	10/09/19
	Portobello/Craigmillar	BRIGHTON PLACE		City of Edinburgh Council - reconstruction of sett carriageway	Phase 2 of 4 - road closed to through traffic between Lee Crescent and Sandford Gardens.	25/09/18	29/11/19
	Portobello/Craigmillar	BRUNSTANE ROAD	Between Brunstane Gardens and Joppa Station Place	City of Edinburgh Council - to facilitate traffic flow during Brighton Place works	Road closed to through traffic	10/03/19	17/11/19
	Portobello / Craigmillar	DURHAM ROAD	Between Milton Road West and Durham Drive	Building contractor - crane works at New Co-Op	Road closed	01/07/19	TBC
	Portobello / Craigmillar	NIDDRIE MAINS ROAD	At Craigmillar Castle Loan	Building contractor - installation of new sewer system for new building developments	2-way temporary traffic lights, Craigmillar Castle Loan closed	04/07/19	25/07/19
	Sighthill/Gorgie	ARDMILLAN TERRACE	At the (former) medical centre	Scottish Water - ironwork repairs *postponed until 07/07/19*	2-way temporary traffic lights	16/06/19	16/06/19
	Sighthill/Gorgie	STENHOUSE MILL LANE	At the footpath to Longstone Road	Urgent repairs to a unsafe building	Footpath closed to pedestrians & cyclists, local diversions as signed	27/06/19	17/07/19
	Sighthill/Gorgie	LONGSTONE ROAD	At Kingsknowe Road North	Scottish Water - sewer repairs	3-way temporary traffic lights	02/07/19	07/07/19
	Sighthill/Gorgie	MURRAYBURN GATE	Footbridge over Murrayburn Gate into Westside	City of Edinburgh Council - building demolition works	Footbridge closed, local diversions as signed	08/07/19	12/07/19
	Sighthill/Gorgie	GORGIE ROAD	Tynecastle stadium	Hearts v Dundee United (Betfred Cup), kick-off 7.45pm	McLeod Street closed. Gorgie area parking restrictions as signed	12/07/19	12/07/19
	Sighthill/Gorgie	DALRY ROAD	At Cathcart Place	BT - carriageway repairs	3-way temporary traffic lights. Cathcart Place closed. 7pm - 6am for 2 night	13/07/19	15/07/19
	Sighthill/Gorgie	GORGIE ROAD	At Wheatfield Street	BT - carriageway repairs	3-way temporary traffic lights. Wheatfield Street closed. 7pm - 6am for 2 night	13/07/19	15/07/19
	Southside/Newington	GRANGE AREA		SGN - gas main renewal (click cell for more details)	Phased road closures of Grange Terrace, Oswald Road, Kilgraston Road, St Alban's Road and Dick Place. Parking restrictions as signed, temporary traffic lights as required.	30/06/18	13/10/19
	Southside/Newington	RELUGAS ROAD	At Relugas Place	Scottish Power - cable installation	Temporary traffic lights	16/05/19	TBC
	Southside/Newington	DALKEITH ROAD	From Holyrood Park Road to Mayfield Terrace (working southwards)	SGN - gas main renewal	Various lane closures / contraflow arrangements	05/06/19	27/07/19
	Southside / Newington	GEORGE SQUARE		George Square Festival	East leg closed for duration. Event build road closures (27/06 - 31/07) - north leg eastbound and west leg northbound, Crichton Street eastbound and Buccleuch Place westbound. Event (31/07 - 27/08) - north leg and Crichton Street closed 10.30am - 3am each day. De-rig (27/08 - 04/09) - as per build.	27/06/19	04/09/19

	Southside / Newington	SOUTH CLERK STREET	At Bernard Terrace	Scottish Power - substation removal work including ducting and resurfacing work	2-way temporary traffic lights, Bernard Terrace and Hope Park Terrace closed	01/07/19	26/07/19
	Southside / Newington	BLACKFORD AVENUE	Between Grange Terrace and St Alban's Road	Scottish Power - installation of new ducting across Blackford Avenue from St Alban's Road to substation opposite	2-way temporary traffic lights. St Alban's Road & South Oswald Road at Blackford Avenue	08/07/19	12/07/19
	Southside / Newington	MAYFIELD ROAD	At Ross Gardens	BT - cabling work	3-way temporary traffic lights	05/07/19	07/07/19
	Southside / Newington	RANKIN DRIVE	Junction with Mayfield Road	BT - cabling work	Road closed, local diversion as signed	06/07/19	07/07/19
	Southside / Newington	BEAUFORT ROAD	At Chalmers Crescent	Scottish Water - manhole repairs	3-way temporary traffic lights	07/07/19	07/07/19
	Southside / Newington	MINTO STREET	Southwards from Blacket Avenue	Scottish Water - water main disconnection at Minto Hotel development site	Southbound bus lane closure to accommodate temporary walkway	08/07/19	11/07/19
Trunk roads							
		CITY BYPASS	Hermiston Gait to Gogar		Lane closures as signed	6am 07/07/19	12pm 07/07/19