

Roadworks & events report

Effective from 19th August 2016

For further information please contact the following:

Edinburgh and Midlothian contact CLARENCE on 0800 23 23 23

Lafarge Tarmac contact 01698 575 600

[Traffic Scotland - information on motorways and City Bypass](#)

















[Forth Road Bridge](#)

[Transport for Edinburgh - Lothian Buses and Edinburgh Trams](#)

[Follow Edintravel on Twitter for regular updates](#)

[See details of Ward boundaries](#)

Entries are arranged by Ward and then by start date. Underlined entries contain links to maps or further information

| new information in this version | |  = temporary traffic lights in use |  = diversion in operation | | | |
|---|---|---|--|--|--|--------------------------|
| Ward | Street | Location | Description | Traffic Control | Start date | Finish date |
| All | CITYWIDE | | JCDecaux - replacement of bus shelters | Stops closed as required. Refer to signage at each location | | Ongoing |
| Almond | QUEENSFERRY AREA inc A904, B800 and A90 | | Transport Scotland - construction of Forth Replacement Crossing | Varying traffic management arrangements. Full details at http://www.transportscotland.gov.uk/project/forth-replacement-crossing/information-road-users | | 2016 |
| Almond | FERRYMUIR ROAD | Between Tesco roundabout and Echline junction | Forth Replacement Crossing works - road widening and realignment | Lane closures. | 04/08/16 | Late August |
|  | Almond | SILVERKNOWES VIEW | Between Ferry Road and Silverknowes Road East | SGN - gas main renewal project | Road closed | 05/08/16 21/08/16 |
| Almond | QUEENSFERRY ROAD | Between Clermiston Road North and Quality Street | City of Edinburgh Council - emergency repairs due to a rockfall | 4am - 10am: 1 lane open westbound, 2 lanes open citybound; 10am - 7pm: 1 lane open citybound, 2 lanes open westbound; From Saturday 20th August: 7pm - 4am: 2 citybound lanes closed with 2-way traffic on the westbound carriageway. | 11/08/16 | End August |
|  | Almond | NEW LISTON ROAD | At Gateside Road | BT - installation of new telecomms cabinet | Temporary traffic lights. | 15/08/16 29/08/16 |
|  | Almond | CLIFTONHALL ROAD | West of Newbridge Road junction | BT - installation of cables and ducting | Off-peak lane closures and temporary traffic lights | 17/08/16 24/08/16 |
|  | Almond | LOCHEND ROAD | Between Glasgow Road and B800 | City of Edinburgh Council - carriageway patching | Road closed to through traffic (2 days work within the date range shown) | 17/08/16 22/08/16 |
|  | Almond | HARVEST ROAD / BAIRD ROAD | Between Freeland Road and Norton House entrance | BT - cable works via carriageway manholes | Lane closures and temporary traffic lights | 17/08/16 19/08/16 |
| City Centre | ST ANDREW SQUARE | South side, and South St David Street | Building development works (nos 3 - 8 St Andrew Square south side) | Lane closures, alterations to parking bays and pedestrian crossings | 02/06/14 | 2017 |
| City Centre | EAST END AREA | | Redevelopment of St James centre | Varying traffic arrangements Picardy area, Leith Street, York Place, Broughton Street and surrounding routes | September 2015 | 2020 |
|  | City Centre | CATHEDRAL LANE | | Scottish Power - re-routing cable ducts | Road closed | 19/10/15 Ongoing |
|  | City Centre | CIRCUS PLACE | | City of Edinburgh Council - reconstruction of setted carriageway | Road reopened Friday 01/07/16. Works continue with 3-way temporary traffic lights at Howe Street junction | 29/09/15 October 2016 |
|  | City Centre | JOHNSTON TERRACE | | Historic Scotland - rock face works | Road closed towards Edinburgh Castle and High Street, diversion via Castle Terrace - Lady Lawson Street - Grassmarket - Victoria Street - Lawnmarket | 12/10/15 |
|  | City Centre | CALTON ROAD | At Leith Street | Structural damage | Road closed in both directions | Ongoing |
| City Centre | LEITH STREET | Between Greenside and Picardy | Various companies - utility preparations and enabling works for St James Centre redevelopment | Northbound carriageway closed, contraflow on southbound side. No right turn out of Greenside Row | 04/01/16 | Ongoing |
|  | City Centre | NEW STREET | East Market Street to Canongate | Building development project | Road closed southbound | Ongoing |
|  | City Centre | ST JAMES PLACE | | St James redevelopment works | Road and footways closed | 23/04/16 Ongoing |
|  | City Centre | HOWE STREET | At South East Circus Place | City of Edinburgh Council - reconstruction of setted carriageway | 3-way temporary traffic lights | 25/04/16 October 2016 |
|  | City Centre | WEST REGISTER STREET | Between St Andrew Square and Register Place (at Café Royal) | Building demolition | Road closed to through traffic | 25/04/16 31/10/16 |
| City Centre | CASTLEHILL | | For erection and removal of Tattoo stands | Road closed (with the exception of vehicles displaying an appropriate pass) | 09/05/16 | 23/10/16 |
|  | City Centre | ST ANDREW SQUARE | | Building development project | South side of Square closed | 02/06/16 Ongoing |

| | | | | | | | |
|---|----------------------------|-----------------------------|--|--|--|-----------------------------|-----------------------------|
| | City Centre | MORRISON STREET | Morrison Link to Haymarket | Demolition of toilet block and removal of spoil from 'the Haymarket' development site | Inside lane closed | 18/07/16 | Ongoing |
|  | City Centre | GEORGE STREET | | George Street Festival | Road closures as follows: Both ways between Charlotte Square and Frederick Street: Westbound Hanover Street to Frederick Street Loading permitted within these areas 6.30am - 10am only | 30/07/16 | 29/08/16 |
| | City Centre | CHAMBERS STREET | | Royal Edinburgh Military Tattoo | Road closed 6pm -11pm Monday - Friday and 5pm -1am Saturday. (except for coaches) | 04/08/16 | 28/08/16 |
| | City Centre | GEORGE IV BRIDGE | | Royal Edinburgh Military Tattoo | Road closed 10.30pm - 11pm each week night and 9pm - 9.30pm each Saturday. Except for event coaches. | 04/08/16 | 28/08/16 |
| | City Centre | HIGH STREET | | Fringe Festival | High Street/Lawnmarket closed between George IV Bridge and Cockburn Street 10.30am - 9pm each day. | 05/08/16 | 29/08/16 |
| | City Centre | HAYMARKET TERRACE | Between Magdala Crescent and Coates Gardens | Telecomms company - cable and ducting work | Citybound lane closure | 13/08/16 | 13/08/16 |
| | City Centre | NORTH BRIDGE | | City of Edinburgh Council - bridge repairs | Overnight lane closures midnight - 6am Saturday nights only. Bus stop closures as signed on street | 20/08/16 | 04/09/16 |
| | Colinton / Fairmilehead | BRIDGE ROAD, COLINTON | At the Post Office | Scottish Water - manhole repairs | Lane closures and stop / go boards. Peestrian crossing out of use whilst works in progress | 21/08/16 | 21/08/16 |
|  | Colinton / Fairmilehead | <u>OXGANGS AVENUE</u> | At Oxgangs Rise | Scottish Water - manhole repairs | 3-way temporary traffic lights | 24/08/16 | 24/08/16 |
|  | Corstorphine / Murrayfield | <u>ROSEBURN TERRACE</u> | At Roseburn Street | JC Decaux - installation of new signage | Citybound lane closure *when required* to accommodate temporary pedestrian walkway. Temporary traffic lights 10pm 09/08/16 - 5.30am 10/08/16 | 05/04/16 | Ongoing |
| | Corstorphine / Murrayfield | CORSTORPHINE HIGH STREET | Between Manse Road and Kirk Loan | Cityfibre - cable works for superfast broadband | Road closed *works postponed* | 15/07/16 | 17/07/16 |
|  | Corstorphine / Murrayfield | <u>RIVERSDALE CRESCENT</u> | At Corstorphine Road | City of Edinburgh Council - flood prevention works | Road closed | 01/08/16 | 27/08/16 |
|  | Corstorphine / Murrayfield | <u>SAUGHTON ROAD NORTH</u> | Between Broomfield Crescent and Carrick Knowe Road | City of Edinburgh Council - carriageway repairs | Lane closures and temporary traffic lights | 15/08/16 and 18/08/16 | 15/08/16 and 19/08/16 |
|  | Corstorphine / Murrayfield | <u>RAVELSTON DYKES ROAD</u> | Between Craigcrook Road and Murrayfield Road | City of Edinburgh Council - carriageway patching works | Road closed 7.30am - 6pm | 20/08/16 | 20/08/16 |
|  | Craigentinny/ Duddingston | DALGETY ROAD | Between Marionville Road and Dalgety Street | Building development works | Road closed to through traffic | 28/09/15 | 28/03/17 |
| | Craigentinny/ Duddingston | LOCHEND ROAD | At Hawkhill Avenue | SGN - gas leak repairs | Lane closures | 22/05/16 | 19/08/16 |
| | Craigentinny/ Duddingston | <u>RESTALRIG ROAD SOUTH</u> | Marionville Road to Loaning Road | CityFibre - cable works for superfast broadband | Lane closures, parking restrictions and traffic control as required | 08/08/16 | 22/08/16 |
| | Drum Brae / Gyle | GLASGOW ROAD | At Gogar junction | <u>Network Rail - Edinburgh Gateway project - new Gogar train station and A8 underpass</u> | Lane closures / contraflow *traffic management now cleared from A8* | 13/05/15 | August 2016 |
|  | Drum Brae / Gyle | <u>SOUTH GYLE CRESCENT</u> | At Flassches Yard | CityFibre - cable works for superfast broadband (TBC as at 12/08/16) | Lane closures and temporary traffic lights | 13/08/16 | 17/08/16 |
|  | Drum Brae / Gyle | <u>SOUTH GYLE BROADWAY</u> | Between Gogar roundabout and Gyle roundabout | Tram network maintenance | Road closed 10.30pm - 5am for nights | 22/08/16 | 27/08/16 |
|  | Drum Brae / Gyle | <u>DRUM BRAE SOUTH</u> | Between Drum Brae Neuk and Drum Brae Avenue | BT - cable works via carriageway manholes | Lane closures and temporary traffic lights (nightsift works 9pm - 6am) | 24/08/16 | 25/08/16 |
|  | Forth | <u>SILVERKNOWES PARKWAY</u> | Westwards from Muirhouse Gardens | Scottish Power - cable repairs | Road closed to westbound traffic. Diversion via Marine Drive - Silverknowes Road | 15/08/16 | 19/08/16 |
|  | Forth | <u>SALVESEN GARDENS</u> | East side, from (and including) Salvesen Grove | Scottish Power - cable works | Roads closed, local diversions as signed | 22/08/16 | 26/08/16 |

Start dates indicate earliest anticipated start.
Finish dates represent formal notice periods -
works may finish earlier or be extended.

| | | | | | | | |
|---|----------------------------------|-------------------------------|---|--|---|----------|-----------|
|  | Fountainbridge/ Craiglockhart | <u>GREENBANK DRIVE</u> | Between Morningside Grove and Wester Hill | City of Edinburgh Council - carriageway reconstruction | Lane closures, parking restrictions and temporary traffic lights as required. Morningside Grove, Greenbank Lane and The Steils closed as required. | 13/06/16 | 21/08/16 |
|  | Fountainbridge/ Craiglockhart | <u>HUTCHISON ROAD</u> | Between Hutchison Place and Hutchison Loan | Energetics - installation of new utility services | Temporary traffic lights | 15/08/16 | 19/08/16 |
|  | Fountainbridge/ Craiglockhart | <u>GLENLOCKHART ROAD</u> | At Greenbank Drive | City of Edinburgh Council - carriageway reconstruction on Greenbank Drive | Road closed to through traffic. Diversion signed via Colinton Road - Colinton Mains Drive - Oxfangs Avenue - Greenbank Crescent. Morningside Grove also closed at Greenbank Drive | 20/08/16 | 21/08/16 |
|  | Inverleith | <u>RAVELSTON TERRACE</u> | Alongside Dean cemetery | City of Edinburgh Council - wall repairs | Road closed to through traffic (local access maintained) | 21/07/16 | Ongoing |
|  | Inverleith | <u>QUEENSFERRY TERRACE</u> | Between Ravelston Dykes and Belford Avenue | Building development works | Lane closures and temporary traffic lights | 29/07/16 | Ongoing |
| | Inverleith | <u>TELFORD ROAD</u> | At Telford Gardens | City of Edinburgh Council - new toucan crossing, road and footway resurfacing and line marking | Off-peak lane closures / contraflow | 01/08/16 | 09/09/16 |
|  | Inverleith | <u>TELFORD ROAD</u> | At Groathill Road North | BT - overnight manhole repairs | 3-way temporary traffic lights 7pm - 7am | 24/08/16 | 25/08/16 |
| | Leith | <u>PILRIG STREET</u> | At Pilrig Gardens | Scottish Water - repairs to burst pipe | Lane closures | 10/08/16 | 23/08/16 |
| | Leith | <u>ELBE STREET</u> | Between Links Place and Baltic Street, additional work on Mitchell Street | CityFibre - cable works for superfast broadband | Lane closures, parking restrictions, temporary traffic lights as required | 15/08/16 | 26/08/16 |
|  | Leith | <u>LINKS PLACE</u> | Between Poplar Lane and Salamander Place | CityFibre - cable works for superfast broadband | Lane closures and temporary traffic lights | 22/08/16 | 26/08/16 |
|  | Leith | <u>CABLES WYND</u> | At Cables Wynd House (Mill Lane) | CityFibre - cable works for superfast broadband | Lane closures and temporary traffic lights | 24/08/16 | 25/08/16 |
|  | Leith | <u>SALAMANDER STREET</u> | At Bath Road | Scottish Water - ironwork repairs | Off-peak 4-way temporary traffic lights | 28/08/16 | 28/08/16 |
|  | Leith Walk | <u>HADDINGTON PLACE</u> | | Ogilvie - building development works | Northbound lane closure for temporary pedestrian walkway | 20/04/15 | Ongoing |
|  | Leith Walk | <u>LEITH WALK</u> | Albert Place to Elm Row | <u>SGN - gas main renewal project (phase 1 of 2)</u> | Citybound lane closure. Brunswick Street and Brunswick Road closed. | 01/08/16 | 09/09/16 |
| | Leith Walk | <u>MONTGOMERY STREET</u> | West Montgomery Place to Easter Road | CityFibre - cable works for superfast broadband | Lane closures and parking restrictions | 22/08/16 | 02/09/16 |
| | Leith Walk | <u>EASTER ROAD</u> | | Hibs v Greenock Morton, kick-off 3pm | Local road closures and parking restrictions | 27/08/16 | 27/08/16 |
|  | Liberton/ Gilmerton | <u>MOREDUNVALE ROAD</u> | From Upper Craigour to Craigour Drive | Flood prevention works | Road closed westbound. | 09/02/16 | July 2017 |
|  | Liberton/ Gilmerton | <u>OLD DALKEITH ROAD</u> | Between Craigmillar Castle Road and Moredunvale Road | <u>Water main connections for new Royal Hospital for Sick Children</u> | 3-way temporary traffic lights; Craigmillar Castle Road for 2 weeks, then Moredunvale Road closed. Allow extra travel time for journeys to Royal Infirmary of Edinburgh | 22/08/16 | 11/09/16 |
|  | Meadows/ Morningside | <u>COMISTON ROAD</u> | Between Morningside Drive & Braidburn Terrace | <u>SGN - gas main renewal project. Click cell for more information</u> | Comiston Road closed southbound. Diversion via Braid Road which will be one-way southbound | 23/05/16 | 30/09/16 |
|  | Meadows/ Morningside | <u>MYRESIDE ROAD</u> | New entrance to Royal Edinburgh Hospital | Installation of new signalised junction | Lane closures and temporary traffic lights | 25/07/16 | 16/09/16 |
|  | Meadows/ Morningside | <u>WHITEHOUSE LOAN</u> | At Warrender Park Crescent | City of Edinburgh Council / Lafarge Tarmac - carriageway resurfacing | Road closed between Bruntsfield Place and Leamington Walk (phase 1 until 11/09/18) | 08/08/16 | Late 2016 |
|  | Meadows/ Morningside | <u>WARRENDER PARK TERRACE</u> | Between Marchmont Road and Marchmont Street | City of Edinburgh Council - footway resurfacing (south side) | Road closed to through traffic (in sections, as signed on street) | 17/08/16 | 11/10/16 |
| | Pentland Hills | <u>LANARK ROAD WEST</u> | At Bridge Road | BT - cable works | Overnight 3-way temporary traffic lights *to be rescheduled, squad did not attend* | 18/07/16 | 19/07/16 |

| | | | | | | | |
|---|--------------------------|-------------------------------|---|--|---|---------------------|---------------------|
|  | Pentland Hills | <u>JOHNSBURN ROAD</u> | Between Glenbrook Road and Burnside Park | City of Edinburgh Council - carriageway patching | Road closed to through traffic | 17/08/16 | 19/08/16 |
|  | Pentland Hills | <u>HILLVIEW COTTAGES</u> | Between Ratho Main Street and Dalmahoy Road | City of Edinburgh Council - carriageway patching | Road closed to through traffic (2 day's work within the date range shown) | 19/08/16 | 22/08/16 |
|  | Pentland Hills | <u>A71</u> | Between Riccarton Mains Road and Curriehill Road | Telecomms company - cable and ducting installation | Off-peak temporary traffic lights | 22/08/16 | 24/08/16 |
|  | Portobello / Craigmillar | <u>SIR HARRY LAUDER ROAD</u> | Various locations | Scottish Power - maintenance works on electricity pylons. | Off-peak temporary traffic lights and lane closures as required. | 09/06/16 | 30/08/16 |
| | Portobello / Craigmillar | <u>PORTOBELLO HIGH STREET</u> | Between King's Road and Fishwives' Causeway | Development works for new Aldi store | Lane closures / contraflow | 27/06/16 | Ongoing |
|  | Portobello / Craigmillar | <u>MILTON ROAD</u> | At Bailie Place | Installation of new toucan crossing (Portobello High School) | Lane closures (two-way traffic to be maintained). Bailie Place closed | 24/07/16 | 18/09/16 |
| | Portobello / Craigmillar | <u>MILTON ROAD EAST</u> | At Brunstane Road | Scottish Power - cable repairs | Lane closures / contraflow | | 22/08/16 |
| | Portobello / Craigmillar | <u>NIDDRIE MAINS ROAD</u> | At The Wisp crossroads | Scottish Power - long-running cable reinforcement project | Lane closures on Niddrie Mains Road and Newcraighall Road | 15/08/16 | 14/10/16 |
|  | Portobello / Craigmillar | <u>DURHAM ROAD</u> | Between Duddingston Road and Durham Terrace | BT - cable works via carriageway manholes | Lane closures and temporary traffic lights | 21/08/16 | 21/08/16 |
|  | Sighthill/Gorgie | <u>GORGIE ROAD</u> | At Dalry Road / Ardmillan Terrace | Scottish Water - ironwork repairs | Lane closures and temporary traffic lights *to be rescheduled* | 05/06/16 | 05/06/16 |
| | Sighthill/Gorgie | <u>GORGIE ROAD</u> | Fords Road to Balgreen Road | City of Edinburgh Council - wall repairs | Eastbound lane closure | 03/08/16 | 24/08/16 |
| | Sighthill/Gorgie | <u>TYNECASTLE AREA</u> | | Hearts v Inveness CT, kick-off 3pm | Mcleod Street closed, local parking restrictions as signed | 20/08/16 | 20/08/16 |
|  | Southside/ Newington | <u>MEADOW LANE</u> | From (and including) Buccleuch Place Lane to Buccleuch Street | Construction of new student housing | Roads closed | 04/01/16 | 02/07/17 |
|  | Southside/ Newington | <u>GEORGE SQUARE</u> | | George Square Festival | East side closed; North side and Crichton Street closed 10.30am - 3am daily 03-30/08/16 | 27/06/16 | 07/09/16 |
|  | Southside/ Newington | <u>ROXBURGH PLACE</u> | | Roxy Festival | Road closed to through traffic | 03/08/16 | 05/09/16 |
|  | Southside/ Newington | <u>DALKEITH ROAD</u> | At Prestonfield Avenue | Scottish Water - repairs to burst main | 3-way temporary traffic lights | 20/08/16 | 7am 22/08/16 |
| Trunk roads - | | | | | | | |
| | | A702 | Between Bush and Nine Mile Burn | Amey - carriageway repairs | Lane closures, stop/go boards as required | 15/08/16 | 19/08/16 |
|  | | M90 | Southbound J3 - J2a | Transport Scotland - carriageway resurfacing for Forth Replacement Crossing Project | Lane closures, contraflow and diversions. | 8pm 19/08/16 | 6am 22/08/16 |
|  | | A90 | At Scotstoun Interchange | Transport Scotland - installation of new overhead gantry as part of Forth Replacement Crossing project | Southbound M90 Spur closed from 8pm; Eastbound A90 closed from 11pm. Diversion via Kincardine, all routes reopened by 5am | 27/08/16 | 28/08/16 |
| | | M8 | At J1 Hermiston Gait | Amey - traffic signals upgrade | Temporary traffic signalling in operation | 28/08/16 | 11/09/16 |