

Roadworks & events report

Effective from 9th August 2019

For further information please contact the following:

Edinburgh and Midlothian contact CLARENCE on 0800 23 23 23

[Traffic Scotland - information on motorways and City Bypass](#)



















[Forth Bridges](#)













[Transport for Edinburgh - Lothian Buses and Edinburgh Trams](#)

[Follow Edintravel on Twitter for regular updates](#)







[See details of Ward boundaries](#)

Entries are arranged by Ward and then by start date. Underlined entries contain links to maps or further information

new information in this version		 = temporary traffic lights in use	 = diversion in operation				
Ward	Street	Location	Description	Traffic Control	Start date	Finish date	
Almond	A90	Between Cramond Brig and north of Burnshot junction	City of Edinburgh Council - works associated with construction of new Burnshot Bridge	40mph speed restriction in both directions. Some lane / overnight road closures required during construction programme, dates TBA	26/04/19	April 2020	
Almond	QUEENSFERRY AREA		Cruise liner visits - click cell for schedule	Parking restrictions as signed on Newhalls Road, Hawes Brae and Hawes car park.	10/05/19	19/09/19	
	Almond	CRAMOND ROAD SOUTH	Main Street to Cramond Road North	SGN - gas main renewal	Rolling programme with 2/3-way temporary traffic lights. Starting at Quality Street roundabout and working northwards. East Barnton Gardens, Barnton Avenue and Barnton Park closed as required.	01/07/19	31/10/19
	Almond	ASHBURNHAM ROAD	At Whitehead Grove	City of Edinburgh Council - interim site entrance and multiple utility connections at Queensferry High School	3-way temporary traffic lights	01/07/19	11/08/19
	Almond	MAYBURY ROAD	East Craigs roundabout to Craigs Road	Scottish Power - cable repairs	Southbound lane closure, no access to Craigs Road	03/08/19	13/08/19 TBC
	Almond	CRAMOND ROAD NORTH	Between Cramond Glebe Road and Brighthouse Park Road	BT - clearing blocked cable ducts	Temporary traffic lights	08/08/19	14/08/19
	Almond	HIGH STREET, QUEENSFERRY		Ferry Fair Festival	High Street / Edinburgh Road closed 6pm - 10pm Friday and 10am - 6.30pm Saturday. Burgess Road closed 10am - midday Saturday	09/08/19	10/08/19
	City Centre	LEITH STREET AREA		St James redevelopment works	Various lane closures and contraflows. St James' Place, Cathedral Lane and St James car parks closed.	04/01/16	Ongoing
	City Centre	WEST REGISTER STREET	Between St Andrew Square and Register Place (at Café Royal)	Building demolition / development	Road closed to through traffic	25/04/16	Ongoing
	City Centre	KING'S STABLES ROAD	Between Lady Wynd and King's Stables Lane	Building demolition and redevelopment	Varying arrangements including lane closures, parking restrictions and temporary traffic lights as required	23/09/17	September 2019
	City Centre	PICARDY AREA		Laing O'Rourke - landscaping work at Picardy Place and front of Cathedral, new road layout as part of St James development	Alterations to lane layout on all approaches to Picardy roundabout.	13/04/18	Ongoing
	City Centre	CALTON ROAD	Between Waverley station access and New Street	Unsafe rock face, restrictions in place to provide safety zone	Temporary traffic lights.		Late 2019
	City Centre	YORK PLACE	At Broughton Street	Laing O'Rourke - construction of new footway layout as part of St James' / East End redevelopment	No left turn into Broughton Street as part of new Picardy area road layout. Diagonal pedestrian crossing between east end of tram stop and The Street permanently closed from 08/04/19.	11/02/19	Ongoing
	City Centre	ROSE STREET	Between Hanover Street and Frederick Street	City of Edinburgh Council - public space improvements including laying of new setts	Various lane and road closures as signed on-street	06/05/19	03/04/20
	City Centre	UNION STREET	Between Forth Street and Gayfield Street	Building development	Road closed to through traffic	01/07/19	06/10/19
		DEWAR PLACE LANE		Scottish Power - cable repairs	Road closed to through traffic	26/07/19	08/08/19 TBC
	City Centre	GEORGE STREET	Between Charlotte Square and Castle Street	George Street Festival	Road closed except for cyclists. Parking suspended on both sides and central reserve, loading permitted on north side 6.30am - 9.30am each day.	midnight 26/07/19	26/08/19
	City Centre	GEORGE STREET	Between Frederick Street and Hanover Street	George Street Festival	Road closed except for cyclists. Parking suspended on both sides and central reserve. Loading permitted as signed 6.30am - 9.30am each day	midnight 26/07/19	26/08/19
	City Centre	COCKBURN STREET		Summertime Streets - traffic arrangements for Festival period	Road closed 10.30am - 6.30pm each day.	28/07/19	01/09/19
	City Centre	LAWNMARKET		Summertime Streets - traffic arrangements for Festival period	Road closed 10.30am - 1am each day. Open to eastbound traffic only at all other times.	28/07/19	02/09/19
	City Centre	VICTORIA STREET		Summertime Streets - traffic arrangements for Festival period	Road closed 10.30am - 6.30pm each day.	28/07/19	01/09/19
	City Centre	HIGH STREET	Between North / South Bridge and Niddry Street	Summertime Streets - traffic arrangements for Festival period	Road closed 10.30am - 6.30pm each day, open for westbound traffic only at all other times.	28/07/19	01/09/19

	City Centre	HIGH STREET	Between Blackfriars Street and St Mary's Street	Summertime Streets - traffic arrangements for Festival period	Road closed	28/07/19	01/09/19
	City Centre	DUNDAS STREET	At Great King Street	SGN - upgrade to Bellevue area gas main	3-way temporary traffic lights. Great King Street closed for 6 weeks	29/07/19	Ongoing
	City Centre	CASTLEHILL		Royal Edinburgh Military Tattoo	Castlehill closed 6pm - 11pm on 31 July then 4.30pm - midnight each week night and 4.30pm - 1am each Saturday night from 1 August.	31/07/19	25/08/19
	City Centre	LAWNMARKET AREA		Royal Edinburgh Military Tattoo	Mound Place, Ramsay Lane, Ramsay Garden, Johnston Terrace and Lawnmarket closed 5pm - midnight each week night and 5pm - 1am each Saturday night.	31/07/19	25/08/19
	City Centre	KING'S STABLES ROAD		Royal Edinburgh Military Tattoo	Road closed 5pm - 11pm on 1, 2, 6, 9, 12, 21, 22, 23 and 25 August, 5pm - 1am on 3, 17 and 24 August, 1pm - 1am each other night. Except for event coaches.	01/08/19	25/08/19
	City Centre	CHAMBERS STREET		Royal Edinburgh Military Tattoo	Chambers Street closed 6pm - 11pm each week night and 5pm - 1am each Saturday night. Except for event coaches.	01/08/19	25/08/19
	City Centre	GEORGE IV BRIDGE		Royal Edinburgh Military Tattoo	George IV Bridge closed 10.30pm - 11pm each week night, 9pm - 9.30pm and midnight - 12.30am each Saturday night. Except for event coaches.	01/08/19	25/08/19
	City Centre	HIGH STREET		Fringe High Street	Lawnmarket / High Street closed between George IV Bridge and Cockburn Street, St Giles' Street closed at High Street. 10.30am - 9pm each day.	02/08/19	26/08/19
	City Centre	ST GILES' STREET		Royal Edinburgh Military Tattoo	Road closed 5pm - midnight each night	02/08/19	23/08/19
	City Centre	LEITH WALK	At Picardy roundabout	Laing O'Rourke - carriageway resurfacing	3-way temporary traffic lights 10pm - 5am for 2 nights	10pm 07/08/19	5am 09/08/19
	City Centre	SOUTH CHARLOTTE STREET	At Hope Street Lane	Scottish Power - urgent cable repairs	Northbound lane closure	08/08/19	19/08/19 TBC
	City Centre	NORTH ST DAVID STREET	At St Andrew Square	Scottish Water - burst water pipe	Southbound lane closure extending into north side of St Andrew Square	07/08/19	14/08/19
	City Centre	BELLEVUE CRESCENT		SGN - upgrade to Bellevue area gas main	Bellevue Crescent and East Scotland Street Lane closed	12/08/19	06/09/19
	City Centre	LEITH WALK (ANTIGUA STREET)	Union Street to London Road roundabout	City of Edinburgh Council - ground investigation work from tram extension	Northbound lane restrictions, parking suspended as signed	12/08/19	16/08/19
	Colinton / Fairmilehead	COLINTON ROAD	Between Westgarth Avenue and Redford Road	City of Edinburgh Council - carriageway patching	Off-peak temporary traffic lights	11/08/19	12/08/19
	Colinton / Fairmilehead	WESTGARTH AVENUE	At Colinton Road	City of Edinburgh Council - carriageway patching	Road closed	13/08/19	15/08/19
	Colinton / Fairmilehead	BONALY ROAD	South of Torduff Road	Scottish Water - mains upgrade	Road closed, temporary access route provided	15/08/19	19/08/19
	Corstorphine / Murrayfield	ROSEBURN STREET	Working from Roseburn Avenue to West Approach Road	Scottish Power - installation of new cables	Rolling programme with temporary traffic lights. Roseburn Street closed at West Approach Road 09 - 30/09/19.	29/07/19	30/09/19
	Corstorphine / Murrayfield	SAUGHTON ROAD NORTH	At Carrick Knowe Parkway	BT - carriageway repairs	3-way temporary traffic lights	11/08/19	11/08/19
	Craightonny/ Duddingston	NANTWICH DRIVE	At Stapeley Avenue	Scottish Water - sewer works	Road closed	29/01/19	23/08/19
	Craightonny/ Duddingston	SLEIGH DRIVE	Between Restalrig Road South and western arm of Sleigh Gardens	Cityfibre - cable and ducting installation	2-way temporary traffic lights	29/07/19	16/08/19
	Craightonny/ Duddingston	CRAIGENTINNY ROAD	At Craightonny Avenue	Scottish Water - sewer repairs	4-way temporary traffic lights	08/08/19	23/08/19
	Craightonny/ Duddingston	DUDDINGSTON ROAD WEST	At Cavalry Park	Scottish Power - urgent cable repairs	Temporary traffic lights	08/08/19	TBC
	Craightonny/ Duddingston	HOLYROOD PARK and SOUTH EDINBURGH		Women's Tour of Scotland stage 3 - start and finish in Holyrood Park 10.30am - 2pm approximately	Queen's Drive closed between Duke's Walk and Broad Pavement car park from 3pm Saturday, road closed in its entirety from midnight Saturday until 8pm Sunday	10/08/19	11/08/19

	Craightinny/ Duddingston	SEAFIELD ROAD	At Craightinny Avenue North	Scottish Water - manhole repairs	3-way temporary traffic lights	11/08/19	11/08/19
	Drum Brae / Gyle						
	Forth	CREWE ROAD GARDENS	At West Granton Access	City of Edinburgh Council - construction of new footway and parking area	Road closed, access via Crewe Road North	22/07/19	09/08/19
	Forth	CREWE ROAD NORTH	Midway between Crewe Toll and Crewe Road Gardens	BT - cabling *work cancelled*	Off-peak 2-way temporary traffic lights	05/08/19	07/08/19
	Forth	FERRY ROAD	At Pennywell Road	Clancy Docwra - carriageway repairs	3-way temporary traffic lights	12/08/19	16/08/19
	Fountainbridge/ Craiglockhart						
	Inverleith	<u>WATER OF LEITH PATH AT DEAN VILLAGE</u>		Landslip	Path closed beneath Dean cemetery	April 2013	Ongoing
	Inverleith	DEAN PATH	Between Queensferry Road and Ravelston Terrace	Masonry repairs at Dean Church	Road closed	29/07/19	18/08/19
	Inverleith	ORCHARD BRAE AREA		City of Edinburgh Council - carriageway resurfacing	Orchard Brae Gardens, Orchard Brae Gardens West and Orchard Brae Avenue closed in turn.	05/05/19	08/11/19
	Leith	NEWHAVEN		<u>Cruise liner visits - click cell for schedule</u>	Parking restrictions as signed on Newhaven Place and Pier Place.	17/04/19	23/09/19
	Leith	RESTALRIG ROAD	Between Prospect Bank Gardens and Restalrig Crescent	Cityfibre - installation of cables and ducting	Rolling programme with 2/3/4-way temporary traffic lights.	29/07/19	23/08/19
	Leith	DUNCAN PLACE		City of Edinburgh Council - carriageway resurfacing	Road closed	07/08/19	12/08/19
	Leith	GREAT JUNCTION STREET	Between Bonnington Road and Henderson Street	City of Edinburgh Council - carriageway resurfacing	Lane closures	12/08/19	16/08/19
	Leith Walk	EASTER ROAD	At Duke Street / East Hermitage Place	City of Edinburgh Council - junction redesign (replacement of roundabout with signalised junction)	Narrow lanes Easter Road and Duke Street approaches to begin with	29/07/19	8 weeks
	Leith Walk	EASTER ROAD		Hibs v Greenock Morton, kick-off 3pm	Local road closures and parking restrictions	17/08/19	17/08/19
	Liberton/ Gilmerton	ALNWICKHILL / LIBERTON AREA		SGN - gas main renewal	Phased road closures of Liberton Drive, Hawkhead Crescent, Wolrige Road, Kenilworth Drive, Peveril Terrace, Claverhouse Road, Orchardhead Road, Mount Vernon Road, Kirkgate and Cadogen Road	22/04/19	08/09/19
	Liberton / Gilmerton	GILMERTON ROAD	At Morrison's junction	Telecomms company - equipment upgrade	Off-peak 3-way temporary traffic lights	31/07/19 and 11/08/19	31/07/19 and 11/08/19
	Liberton / Gilmerton	SOUTHHOUSE BROADWAY	Between Southhouse Avenue and Southhouse Crossway	Scottish Water - manhole reconstruction	Road closed to through traffic	12/08/19	16/08/19
	Liberton / Gilmerton	LIBERTON BRAE	Near Wolrige Road	Scottish Water - manhole repairs	2-way temporary traffic lights	14/08/19	14/08/19
	Midlothian						
	Morningside	CANAAN LANE	Between Woodburn Terrace and Morningside Road	SGN - gas main renewal	Road closed, diversion signed via Cluny Avenue - Braid Avenue - Woodburn Terrace	22/07/19	08/09/19

	Pentland Hills	BRIDGE ROAD, BALERNO	From Main Street, along Lanark Road West to Somerville Road	Scottish Water - installation of new water main	Currently 3-way temporary traffic lights at Bavelaw Green; phase 3 - 3-way lights at high school south entrance; phase 4 - 2-way lights between high school and Water of Leith path; phase 5/6 - 3-way lights at Lanark Road West; phase 7 - 2-way lights between Station Loan and Somerville Road.	20/05/19	01/11/19
	Pentland Hills	COCKBURNHILL ROAD	Between Johnsburn Road and Bavelaw garage	City of Edinburgh Council - road repairs	Road closed	25/06/19	12/08/19
	Portobello/ Craigmillar	BAILEYFIELD CRESCENT	Between Sir Harry Lauder Road and Fishwives' Causeway	Advance Construction - sewer replacement and road realignment	Road closed	10/09/18	10/09/19
	Portobello/ Craigmillar	BRIGHTON PLACE		City of Edinburgh Council - reconstruction of sett carriageway	Phase 2 of 4 - road closed to through traffic between Lee Crescent and Sandford Gardens.	25/09/18	29/11/19
	Portobello/ Craigmillar	BRUNSTANE ROAD	Between Brunstane Gardens and Joppa Station Place	City of Edinburgh Council - to facilitate traffic flow during Brighton Place works	Road closed to through traffic	10/03/19	17/11/19
	Portobello / Craigmillar	BRUNSTANE ROAD SOUTH	Between Milton Road East and Brunstane Drive	Network Rail - ground investigation works	Temporary traffic lights	05/08/19	09/08/19
	Portobello / Craigmillar	MILLIGAN DRIVE	Between Pringle Drive and Bowes Place	Scottish Water - ironwork replacement	Road closed to through traffic	10/08/19	11/08/19
	Portobello / Craigmillar	DURHAM PLACE LANE	Between Duddingston Park and Park Avenue	BT - cable and ducting installation	Road closed	11/08/19	11/08/19
	Sighthill/Gorgie	STENHOUSE MILL LANE	Footpath to Longstone Road	Urgent repairs to a unsafe building	Footpath closed to pedestrians and cyclists	27/06/19	January 2020
	Sighthill/Gorgie	MURRAYBURN DRIVE	Between Calder Grove and bridge at Wester Hailes Road	Cityfibre - installation of cables, ducting and cabinet	Rolling programme with 2-way temporary traffic lights.	29/07/19	09/08/19
	Sighthill/Gorgie	TYNECASTLE		Hearts v Ross County, kick-off 3pm	Mcleod Street closed, Gorgie area parking restrictions as signed	10/08/19	10/08/19
	Southside/ Newington	GRANGE AREA		<u>SGN - gas main renewal (click cell for more details)</u>	Phased road closures of Grange Terrace, Oswald Road, Kilgraston Road, St Alban's Road and Dick Place. Parking restrictions as signed, temporary traffic lights as required.	30/06/18	13/10/19
	Southside / Newington	GEORGE SQUARE		George Square Festival	East leg closed for duration. Event build road closures (27/06 - 31/07) - north leg eastbound and west leg northbound, Crichton Street eastbound and Buccleuch Place westbound. Event (31/07 - 27/08) - north leg and Crichton Street closed 10.30am - 3am each day. De-rig (27/08 - 04/09) - as per build.	27/06/19	04/09/19
	Southside / Newington	OSWALD ROAD	At Kilgraston Road	SGN - gas main renewal	Temporary traffic lights (Kilgraston Road reopened 04/08/19)	22/07/19	TBC
	Various Wards	HOLYROOD PARK and SOUTH EDINBURGH		<u>Women's Tour of Scotland stage 3 - start and finish in Holyrood Park 10.30am - 2pm approximately</u>	Rolling road closures. Outbound route via Holyrood Park Road - Dalkeith Road - Craigmillar Park - Liberton Road / Brae / Gardens / Kaimes crossroads / Burdiehouse Road, 10.30-11am approximately; return route via Lasswade Road - Kirk Brae - Liberton Road - Craigmillar Park - Dalkeith Road, 12.45-1.30pm approximately.	11/08/19	11/08/19
Trunk roads							
		A702	At Ninemileburn	Amey - carriageway resurfacing	Overnight temporary traffic lights	09/08/19	10/08/19
		CITY BYPASS	Gogar to Hermiston Gait	Amey - trial holes	Lane closures on main carriageway. Slip road from South Gyle Broadway closed then slip road to A71 / Hermiston Gait closed. 11pm - 6.30am for 2 nights	12/08/19	14/08/19
		CITY BYPASS (E)	Between the slips at Lothianburn	Amey - carriageway resurfacing	Road closed 8pm - 6.30am	14/08/19	15/08/19