

Roadworks & events report

Effective from 28th October 2016

For further information please contact the following:

Edinburgh and Midlothian contact CLARENCE on 0800 23 23 23

Lafarge Tarmac contact 01698 575 600

[Traffic Scotland - information on motorways and City Bypass](#)









[Forth Road Bridge](#)

[Transport for Edinburgh - Lothian Buses and Edinburgh Trams](#)

[Follow Edintravel on Twitter for regular updates](#)

[See details of Ward boundaries](#)

Entries are arranged by Ward and then by start date. Underlined entries contain links to maps or further information

new information in this version		 = temporary traffic lights in use	 = diversion in operation				
Ward	Street	Location	Description	Traffic Control	Start date	Finish date	
Almond	QUEENSFERRY AREA inc A904, B800 and A90		Transport Scotland - construction of Forth Replacement Crossing	Varying traffic management arrangements. Full details at http://www.transportscotland.gov.uk/project/forth-replacement-crossing/information-road-users		2017	
Almond	QUEENSFERRY ROAD (B800)	Eilston Road northwards to M90 Spur bridge	SGN - gas main renewal project	Lane closures, temporary traffic lights when required	29/08/16	31/10/16	
	Almond	FERRYMUIR ROUNDABOUT	Transport Scotland - carriageway realignment and resurfacing as part of Forth Replacement Crossing	B800 closed northbound	8pm 29/10/16	6am 31/10/16	
Almond	A90	Echline to Dalmeny	Transport Scotland - surfacing works	Off-peak southbound lane closure	26/10/16	28/10/16	
Almond	B924	Burnshot junction	BT - fibre cabling carriageway via manholes	Off-peak citybound lane closure	31/10/16	04/11/16	
Almond	A90	Cramond Brigg to Dalmeny Tank Farm	City of Edinburgh Council - Grass cutting	Off-peak Northbound inside lane closure Monday and Southbound inside Tuesday - 9.30 - 15.30 each day	31/10/16	01/11/16	
City Centre	ST ANDREW SQUARE	South side, and South St David Street	Building development works (nos 3 - 8 St Andrew Square south side)	Lane closures, alterations to parking bays and pedestrian crossings	02/06/14	2017	
City Centre	EAST END AREA		Redevelopment of St James centre	Varying traffic arrangements Picardy area, Leith Street, York Place, Broughton Street and surrounding routes	September 2015	2020	
	City Centre	CATHEDRAL LANE	Scottish Power - re-routing cable ducts	Road closed	19/10/15	Ongoing	
	City Centre	CIRCUS PLACE	From Morrison Street into West Approach Road as far as the foot bridge	City of Edinburgh Council - reconstruction of setted carriageway	Road reopened Friday 01/07/16. Works continue with 3-way temporary traffic lights at Howe Street junction	29/09/15	25/11/16
City Centre	LEITH STREET	Between Greenside and Picardy	Various companies - utility preparations and enabling works for St James Centre redevelopment	Northbound carriageway closed, contraflow on southbound side. No right turn out of Greenside Row	04/01/16	Ongoing	
	City Centre	ST JAMES PLACE	St James redevelopment works	Road and footways closed	23/04/16	Ongoing	
	City Centre	HOWE STREET	At South East Circus Place	City of Edinburgh Council - reconstruction of setted carriageway	3-way temporary traffic lights	25/04/16	Nov 2016
	City Centre	WEST REGISTER STREET	Between St Andrew Square and Register Place (at Café Royal)	Building demolition	Road closed to through traffic	25/04/16	31/10/16
City Centre	NORTH BRIDGE		City of Edinburgh Council - bridge repairs	Overnight lane closures each night except Sunday. Bus stop closures as required and as signed. Parking restrictions on Market Street (under North Bridge)	20/08/16	Ongoing	
City Centre	HAYMARKET JUNCTION		Crane operations at development site *works postponed*	2 lanes closed on Morrison Street. Slip lane to westbound Dalry Road closed, traffic diverted via the eastbound carriageway (in front of Ryrie's bar)	04/09/16	04/09/16	
	City Centre	NEW STREET	McAleer & Rushe - carriageway reconstruction	New Street closed between East Market Street and Canongate. Temporary traffic lights at East Market Street junction	05/09/16	18/11/16	
	City Centre	EAST MARKET STREET	At Waverley Station	City of Edinburgh Council - maintenance work on North Bridge	Overnight lane closures and temporary traffic lights	07/09/16	03/11/16
City Centre	QUEENSFERRY STREET	At Randolph Crescent	SGN - gas main connections	Lane closures	19/10/16	01/11/16	
	City Centre	LEITH WALK / ELM ROW	Between Picardy roundabout and Brunswick Street	City of Edinburgh Council - carriageway patching	Evening and overnight lane closures and parking restrictions. Phase 2 of 7 - Baxters Place / Greenside Place South to London Road Roundabout -	23/10/16	09/12/16
	City Centre	PARADE		Samhuinn Fire Festival	High Street - Lawnmarket - Castlehill - St Giles Street closed 8pm - 11pm	31/10/16	31/10/16
	City Centre	ABBEYHILL	Rail Bridge west side of Abbey Lane	Network Rail - bridge inspections	Overnight lane closures and 3-way temporary traffic lights	01/11/16	02/11/16
City Centre	QUEENSFERRY STREET	Queensferry Street Lane to Alva Street	Utility company - Overnight cable duct works	Overnight lane closures - 11.50pm - 6am	03/11/16	04/11/16	

	City Centre	ST ANDREW SQUARE	From South St Andrew Street to South St David Street	Building contractor - crane works	Road closed - div via Meuse Lane	06/11/16	06/11/16
	City Centre	GEORGE STREET	North Castle Street to Fredrick Street	Building development crane works	Road closed - div via Queen Street - Fredrick Street - George Street	06/11/16	06/11/16
	Colinton / Fairmilehead	<u>COLINTON MAINS DRIVE</u>	At Tesco	Scottish Water - mains connections at new medical centre	Lane closures and temporary traffic lights	17/10/16	28/10/16
	Colinton / Fairmilehead	REDFORD ROAD	At Dregghorn Link / Oxgangs Farm Drive	Scottish Water - ironwork repairs	Lane closures and temporary traffic lights	28/10/16	28/10/16
	Colinton / Fairmilehead	BIGGAR ROAD	At Swanston Avenue	Scottish Water - ironwork repairs	Off peak lane closures and 2-way temporary traffic lights	31/10/16	31/10/16
	Colinton / Fairmilehead	SPYLAW STREET	From before Bridge Road	Scottish Water - sewer repairs	Lane closures	31/10/16	04/11/16
	Corstorphine / Murrayfield	<u>RIVERSDALE CRESCENT</u>	At Corstorphine Road	City of Edinburgh Council - flood prevention works	Road closed	01/08/16	28/10/16
	Corstorphine / Murrayfield	<u>WESTER COATES ROAD</u>	At West Coates	City of Edinburgh Council - cycle installation	Road closed - off-peak.	9.30am 30/10/2016	3.30pm 30/10/2016
	Craigtinny/ Duddingston	DALGETY ROAD	Between Marionville Road and Dalgety Street	Building development works	Road closed to through traffic	28/09/15	28/03/17
	Craigtinny/ Duddingston	MARIONVILLE AREA		SGN - gas main renewal project	Lane closures and parking restrictions as signed on Marionville Road, Marionville Park, Lochend Grove and Lochend Crescent.	19/09/16	13/11/16
	Craigtinny/ Duddingston	<u>HAMILTON DRIVE</u>	In its entirety	City of Edinburgh Council - footway resurfacing (south side)	Road closed to through traffic	26/09/16	28/10/16
	Craigtinny/ Duddingston	<u>NORTHFIELD AVENUE</u>	Between Northfield Broadway and Northfield Road	City of Edinburgh Council - footway reconstruction	Road closed to through traffic	03/10/16	31/10/16
	Craigtinny/ Duddingston	COMELY GREEN CRESCENT	In its entirety	Building development works - sewer construction for development site	Road closed to through traffic	24/10/16	28/10/16
	Craigtinny/ Duddingston	BAILEYFIELD ROAD	At Sir Harry Lauder Road	Network Rail - overnight bridge maintenance works	Road closed - diversions as signed	24/10/16	28/10/16
	Drum Brae / Gyle						
	Forth	<u>PENNYWELL GARDENS</u>	Pennywell Medway to Pennywell Road	Drainage connections	Road closed to eastbound traffic	17/10/16	30/10/16
	Forth	FERRY ROAD	Outside Scotmid	Utility works - remedial works	Off-peak Stop/Go boards	28/10/16	28/10/16
	Fountainbridge/ Craiglockhart	VIEWFORTH	Between Dundee Street and Gilmore Place	Boroughmuir High School project	Lane closures and temporary traffic lights. Road closed from Monday 05/09/16		10/02/17
	Fountainbridge/ Craiglockhart	<u>SEMPLE STREET</u>	At Fountainbridge junction	Development of former Farmfoods building	Lane closure and parking restrictions. Short pedestrian diversion and temporary crossing facilities in place.	05/09/16	31/01/18
	Fountainbridge/ Craiglockhart	<u>DUNDEE STREET</u>	At Viewforth	Boroughmuir High School project - utility connections, footway and carriageway realignment and resurfacing	Lane closures and temporary traffic lights. Viewforth closed from Monday 05/09/16	06/09/16	18/11/16

	Inverleith	<u>RAVELSTON TERRACE</u>	Alongside Dean cemetery	City of Edinburgh Council - wall repairs	Road closed to through traffic (local access maintained)	21/07/16	Ongoing
	Inverleith	TELFORD ROAD	At Groathill Road North	BT - manhole repairs	3-way temporary traffic lights	25/10/16	26/10/16
	Inverleith	ARBORETUM PLACE	At Howard Place	BT - cable ducting	2-way temporary traffic lights	31/10/16	09/11/16
	Inverleith	INVERLEITH ROW	At Botanic Gardens	BT - cable ducting & installation	Temporary traffic lights and lane closures	31/10/16	09/11/16
	Inverleith	EYRE PLACE	At Cannonmills	SGN - remedial works	Road closed - diversion via Brandon Terrace, Eyre Street	29/10/16	30/10/16
	Leith	LINDSAY ROAD	Opposite Great Michael Square	City of Edinburgh Council - patching works	Narrow lanes and temporary traffic lights (Mon 24th - Wed 26th Oct)	23/10/16	26/10/16
	Leith	LINDSAY ROAD	At Newhaven Place	Scottish Water - ironworks	Off-peak Eastbound lane closure	03/11/16	03/11/16
	Leith	DUKE STREET	Academy Street	Scottish Water - ironworks	Off-peak 3-way temporary traffic lights	06/11/16	06/11/16
	Leith	LEITH WALK	At Constitution Street	Building contractor - Maclay Engineering	3-way temporary lights and Constitution Street closed 6am - 8pm	30/10/16	30/10/16
	Leith Walk	<u>HADDINGTON PLACE</u>		Ogilvie - building development works	Northbound lane closure for temporary pedestrian walkway	20/04/15	Ongoing
	Leith Walk	<u>LEITH WALK</u>	Albert Place to Elm Row	<u>SGN - gas main renewal project</u>	Citybound lane closure. Brunswick Street and Brunswick Road closed.	01/08/16	31/10/16
	Leith Walk	LEITH WALK	Between Pilrig Street and McDonald Road	<u>Leith Programme phase 4</u>	Lane closures in both directions. Pilrig Street closed once SGN are clear of McDonald Road junction	05/09/16	02/08/17
	Leith Walk	BROUGHTON ROAD	From Macdonald Road along Bonnington Road to Stanwell Street	<u>Cityfibre - carriageway remedial work</u>	Rolling lane closures and temporary lights as required - 9am - 7pm	31/10/16	04/11/16
	Liberton/ Gilmerton	<u>MOREDUNVALE ROAD</u>	From Upper Craighour to Craighour Drive	Flood prevention works	Road closed westbound.	09/02/16	July 2017
	Meadows/ Morningside	<u>WHITEHOUSE LOAN</u>	At Warrender Park Crescent	City of Edinburgh Council / Lafarge Tarmac - carriageway resurfacing	Road closed between Bruntsfield Place and Warrender Park Road. Works on hold from 11/09/16 to allow SGN to complete gas main	08/08/16	Late 2016
	Meadows/ Morningside	<u>WARRENDER PARK TERRACE</u>	Between Marchmont Road and Marchmont Street	City of Edinburgh Council - footway resurfacing (south side)	Lane and parking restrictions as signed	17/08/16	31/10/16
	Meadows/ Morningside	<u>WHITEHOUSE LOAN</u>	Between Thirlestane Road and Strathearn Place	SGN - gas main renewal project (phase 1 of 3)	Road closed. Resurfacing work on hold to allow SGN to replace gas main first	12/09/16	12/02/17
	Meadows/ Morningside	MEADOWS AREA (Tollcross end)		CityFibre - cable works for superfast broadband	Lane closures and parking restrictions as signed on Tarvit Street - Brougham Place - Lonsdale Terrace - Lauriston Gardens.	19/09/16	mid October
	Meadows/ Morningside	<u>MYRESIDE ROAD</u>	New entrance to Royal Edinburgh Hospital	Laying utility services and junction improvement works	Lane closures and temporary traffic lights (as required)	19/09/16	13/11/16
	Meadows/ Morningside	<u>UPPER GILMORE PLACE</u>	At Gilmore Place	Building development works	Road closed to southbound traffic	03/10/16	24/02/17
	Meadows/ Morningside	GILMORE PLACE	At Lochrin Buildings	Scottish Water - water main works	Lane closures and temporary traffic lights	25/10/16	29/10/16
	Meadows/ Morningside	STRATHEARN PLACE	At Strathearn Place	SGN - gas main work	2 way temporary traffic lights (and Whitehouse Loan closed)	31/10/16	07/11/16
	Meadows/ Morningside	BALCARRES STREET	Balcarres Court to Bellhaven Terrace	BT - manhole repairs	Narrow Road	02/11/16	04/11/16

Start dates indicate earliest anticipated start.
Finish dates represent formal notice periods -
works may finish earlier or be extended.

	Meadows/ Morningside	BRUNTSFIELD PLACE	Chamberlin Road to Forbes Road	TS2 Filming - rolling closures and parking restrictions	Traffic will be held for 5 minute periods between 2pm and 1am (on the 31st)	30/10/16	31/10/16
	Pentland Hills	RATHO	Rolling programme starting at Freeland Way extending along Baird Road and	BT - cabling works	Lane closures and temporary traffic lights	26/09/16	Ongoing
	Pentland Hills	LANARK ROAD	Bridge deck over City bypass	City of Edinburgh Council - footway resurfacing	Off-peak temporary traffic lights - postponed 28/10/16	31/10/16	31/10/16
	Pentland Hills	BAIRD ROAD	From Freeland Way to Lumsdens Court	BT - cabling works	Lane closures and temporary traffic lights	31/10/16	23/11/16
	Portobello / Craigmillar	PORTOBELLO HIGH STREET	Between King's Road and Fishwives' Causeway	Development works for new Aldi store	Lane closures / contraflow	27/06/16	Ongoing
	Portobello / Craigmillar	BAILEYFIELD ROAD	At Sir Harry Lauder Road	Network Rail - bridge maintenance works	Road closed (on a nightly basis) with local diversions as signed	24/10/16	28/10/16
	Portobello / Craigmillar	BATH STREET	Between Mentone Avenue and Straiton Place	Building development - crane works	Road closed to through traffic (pedestrian access maintained). Diversions via Straiton Place - Regent Street - Portobello High Street -	24/10/16	07/11/16
	Portobello / Craigmillar	GREENDYKES ROAD	Between Little France and Greendykes Drive	City of Edinburgh Council - installation of new culvert	Road closed to through traffic	24/10/16	24/03/17
	Portobello / Craigmillar	GREENDYKES ROAD	From Greendykes Gardens to Niddrie House Ave	TS2 Filming - rolling closures and parking restrictions	Traffic will be held for 5 minute periods between 12pm and 11.59pm	30/10/16	30/10/16
	Sighthill/Gorgie	GORGIE ROAD	Opposite Smithfield Street	Scottish Water - ironwork repairs	Off-peak temporary traffic lights. Stewart Terrace closed at Gorgie Road	31/10/16	31/10/16
	Southside/ Newington	MEADOW LANE	From (and including) Buccleuch Place Lane to Buccleuch Street	Construction of new student housing	Roads closed	04/01/16	02/07/17
	Southside/ Newington	BUCCLEUCH PLACE	Westwards from Buccleuch Place Lane	Utility installations	Road closed to through traffic	10/10/16	25/11/16
	Southside/ Newington	DALKEITH ROAD	At East Mayfield / Prestonfield Road	Scottish Water - carriageway resurfacing	Works cancelled 26/10/16	26/10/16	27/10/16
	Southside/ Newington	DALKEITH ROAD	At Prestonfield Avenue	Scottish Water - ironwork repairs	Works postponed (was for 29th & 30th Oct)	05/11/16	06/11/16
	West Lothian / Pentland Hills	A70	Between B7008 (Camilty) and B7031 (Kirknewton junction)	West Lothian Council - carriageway repairs	Road closed to through traffic	03/10/16	30/11/16
Trunk roads							
		M9	Newbridge off-slip	Amey - carriageway resurfacing (nightshift working for majority of works)	Westbound slip road closure (8pm - 6am)	03/11/16	09/11/16