

## Roadworks & events report

**Effective from 4th November 2016**

---

**For further information please contact the following:**

Edinburgh and Midlothian contact CLARENCE on 0800 23 23 23

Lafarge Tarmac contact 01698 575 600

[Traffic Scotland - information on motorways and City Bypass](#)

[Forth Road Bridge](#)

[Transport for Edinburgh - Lothian Buses and Edinburgh Trams](#)


[Follow Edintravel on Twitter for regular updates](#)

[See details of Ward boundaries](#)












Entries are arranged by Ward and then by start date. Underlined entries contain links to maps or further information

new information in this version		 = temporary traffic lights in use	 = diversion in operation			
Ward	Street	Location	Description	Traffic Control	Start date	Finish date
Almond	QUEENSFERRY AREA inc A904, B800 and A90		Transport Scotland - construction of Forth Replacement Crossing	Varying traffic management arrangements. Full details at <a href="http://www.transportscotland.gov.uk/project/forth-replacement-crossing/information-road-users">http://www.transportscotland.gov.uk/project/forth-replacement-crossing/information-road-users</a>		2017
Almond	FERRYMUIR ROUNDABOUT		Transport Scotland - carriageway realignment and resurfacing as part of Forth Replacement Crossing	Lane closures		Ongoing
City Centre	ST ANDREW SQUARE	South side, and South St David Street	Building development works (nos 3 - 8 St Andrew Square south side)	Lane closures, alterations to parking bays and pedestrian crossings	02/06/14	2017
	City Centre	CATHEDRAL LANE		Scottish Power - re-routing cable ducts	Road closed	19/10/15 Ongoing
City Centre	LEITH STREET		St James redevelopment works	Northbound carriageway closed, contraflow on southbound side. No right turn out of Greenside Row. West footway closed from Monday 07/11/16 for 2 weeks. Bus stop closures and temporary stops as signed on-street	04/01/16	Ongoing
	City Centre	ST JAMES PLACE		St James redevelopment works	Road and footways closed	23/04/16 Ongoing
	City Centre	HOWE STREET	At South East Circus Place	City of Edinburgh Council - reconstruction of setted carriageway	3-way temporary traffic lights	25/04/16 Nov 2016
	City Centre	WEST REGISTER STREET	Between St Andrew Square and Register Place (at Café Royal)	Building demolition	Road closed to through traffic	25/04/16 Ongoing
City Centre	NORTH BRIDGE		City of Edinburgh Council - bridge repairs	Overnight lane closures each night except Sunday. Bus stop closures as required and as signed. Parking restrictions on Market Street (under North Bridge)	20/08/16	Ongoing
City Centre	HAYMARKET JUNCTION		Crane operations at development site <b>*works postponed*</b>	2 lanes closed on Morrison Street. Slip lane to westbound Dalry Road closed, traffic diverted via the eastbound carriageway (in front of Ryrie's bar)	04/09/16	04/09/16
	City Centre	NEW STREET		McAleer & Rushe - carriageway reconstruction	New Street closed between East Market Street and Canongate. Temporary traffic lights at East Market Street junction	05/09/16 18/11/16
	City Centre	EAST MARKET STREET	At Waverley Station	City of Edinburgh Council - maintenance work on North Bridge	Overnight lane closures and temporary traffic lights	07/09/16 10/11/16
City Centre	LEITH WALK / ELM ROW	Between Picardy roundabout and Brunswick Street	City of Edinburgh Council - carriageway patching	Evening and overnight lane closures and parking restrictions. Phase 3 of 7 - London Road roundabout northwards to Annandale Street, 6th - 10th Nov (7pm - 2am)	23/10/16	09/12/16
	City Centre	DOUGLAS CRESCENT	Between Palmerston Place and Magdala Crescent	City of Edinburgh Council - footway resurfacing	Road closed to through traffic	31/10/16 20/11/16
City Centre	NORTH BRIDGE	At Princes Street	Scottish Power - cable repairs	Inside lane closures in both directions	31/10/16	04/11/16
	City Centre	ST ANDREW SQUARE	South leg of Square	Installation of Edinburgh's Christmas attractions	Road closed	31/10/16 21/11/16
	City Centre	MOUND PLACE		Installation of Christmas tree	Road closed	05/11/16 05/11/16
	City Centre	GEORGE STREET	North Castle Street to Fredrick Street	Crane operations	Road closed to eastbound traffic. Diversion via Queen Street - Fredrick Street - George Street	06/11/16 06/11/16
City Centre	CALTON ROAD	Between New Street and Waverley station	Virgin Media - installation of cables, ducting and junction boxes	Lane closures / contraflow and parking restrictions as signed	07/11/16	11/11/16
	City Centre	GEORGE STREET	Between Charlotte Square and Castle Street	Installation of 'Street of Light' for Edinburgh's Christmas	Road closed. Temporary cycle facilities provided *except* during performances (6pm and 8pm from 20/11/16)	07/11/16 30/12/16
City Centre	LAURISTON STREET	East side at Lauriston Place	Telecoms company - installation of cables and ducting	Lane closure to accommdate temporary walkway	07/11/16	11/11/16
	City Centre	MARKET STREET	At Cockburn Street / Waverley Bridge	Bt - cable works via carriageway manholes	Overnight lane closures and temporary traffic lights	07/11/16 08/11/16
City Centre	TORPHICHEN PLACE	Between Dewar Place Lane and Torphichen Street	Scottish Water - manhole repairs	Lane closure and parking restrictions	07/11/16	07/11/16

Start dates indicate earliest anticipated start.  
Finish dates represent formal notice periods -  
works may finish earlier or be extended.

	City Centre	HOLYROOD ROAD	At St John Street	Crane operations	Lane closures and stop/go boards. Pedestrian crossing out of use	08/11/16	08/11/16
	Colinton / Fairmilehead	OXGANGS ROAD	Fairmile Avenue to Fairmilehead crossroads	City of Edinburgh Council - footway resurfacing	Eastbound lane closure and parking restrictions as signed	07/11/16	11/11/16
	Colinton / Fairmilehead	DREGHORN LINK	At Shell garage / City Bypass eastbound slip roads	Replacement of garage signage	Overnight lane closures and 3-way temporary traffic lights	8pm 11/11/16	6am 12/11/16
	Colinton / Fairmilehead	COLINTON ROAD	Between Thorburn Road and Westgarth Avenue	SGN - replacement of damaged roadside equipment	Traffic management TBC - full road closure proposed but details to be finalised	12/11/16	12/11/16
	Corstorphine / Murrayfield	RUSSELL ROAD	At Roseburn Maltings	SGN - new gas supply	Temporary traffic lights	01/11/16	04/11/16
	Corstorphine / Murrayfield	ST JOHN'S ROAD	At Station Road	Scottish Water - manhole repairs	Off-peak lane closures and 3-way temporary traffic lights	10/11/16	10/11/16
	Craigtintny/ Duddingston	DALGETY ROAD	Between Marionville Road and Dalgety Street	Building development works	Road closed to through traffic	28/09/15	28/03/17
	Craigtintny/ Duddingston	MARIONVILLE AREA		SGN - gas main renewal project	Lane closures and parking restrictions as signed on Marionville Road, Marionville Park, Lochend Grove and Lochend Crescent. Lochend Quardant closed	19/09/16	13/11/16
	Craigtintny/ Duddingston	DUDDINGSTON ROAD WEST	North of Forckenford	Scottish Water - ironwork repairs	Lane closures and temporary traffic lights	06/11/16	06/11/16
	Drum Brae / Gyle						
	Forth	BOSWALL PARKWAY	Between Royston Mains Gardens and Pilton Drive	City of Edinburgh Council - carriageway resurfacing	Off-peak lane closures and temporary traffic lights	02/11/16	04/11/16
	Forth	PILTON DRIVE	Between Pilton Loan and Pilton Avenue	City of Edinburgh Council - carriageway resurfacing	Road closed to through traffic	07/11/16	11/11/16
	Fountainbridge/ Craiglockhart	VIEWFORTH	Between Dundee Street and Gilmore Place	Boroughmuir High School project	Lane closures and temporary traffic lights. Road closed from Monday 05/09/16		10/02/17
	Fountainbridge/ Craiglockhart	<u>SEMPLER STREET</u>	At Fountainbridge junction	Development of former Farmfoods building	Lane closure and parking restrictions. Short pedestrian diversion and temporary crossing facilities in place. Additional temporary traffic lights 7am - 2pm 23/10/16 for window cleaning.	05/09/16	31/01/18
	Fountainbridge/ Craiglockhart	<u>DUNDEE STREET</u>	At Viewforth	Boroughmuir High School project - utility connections, footway and carriageway realignment and resurfacing	Lane closures and temporary traffic lights. Viewforth closed from Monday 05/09/16	06/09/16	18/11/16
	Inverleith	EAST FETTES AVENUE	Midway between Inverleith Place and Rocheid Park	Scottish Water - mains investigations	Lane closures and temporary traffic lights	31/10/16	04/11/16
	Inverleith	INVERLEITH ROW	At Botanic Gardens	BT - cable ducting & installation	Temporary traffic lights and lane closures	03/11/16	05/11/16
	Inverleith	TELFORD ROAD	At Groathill Road North	BT - cable and ducting work	Lane closures and 3-way temporary traffic lights	13/11/16	13/11/16
	Leith	CONSTITUTION STREET	Between Leith Walk and Laurie Street	City of Edinburgh Council - carriageway repairs	Road closed 6am - 8pm and 3-way temporary traffic lights at the Foot of the Walk <b>*works postponed*</b>	<del>06/11/16</del>	<del>06/11/16</del>
	Leith	DUKE STREET	Academy Street	Scottish Water - ironworks	Off-peak 3-way temporary traffic lights	06/11/16	06/11/16
	Leith	CONSTITUTION STREET	At Baltic Street / Bernard Street	City of Edinburgh Council - utility investigations	Constitution Street closed north of junction; off-peak 3-way temporary traffic lights	07/11/16	12/11/16
	Leith	OCEAN DRIVE	Roundabout at Holiday Inn to Lindsay Road	BT - cable works	Road closed to southbound traffic, 9pm - 6am for 2 nights	07/11/16	09/11/16

	Leith Walk	<u>LEITH WALK</u>	Albert Place to Elm Row	<u>SGN - gas main renewal project</u>	Citybound lane closure.	01/08/16	08/11/16
	Leith Walk	LEITH WALK	Between Pilrig Street and McDonald Road	<u>Leith Programme phase 4</u>	Lane closures in both directions. Pilrig Street closed once SGN are clear of McDonald Road junction	05/09/16	02/08/17
	Leith Walk	BROUGHTON ROAD	From Macdonald Road along Bonnington Road to Stanwell Street	Cityfibre - carriageway remedial work	Rolling lane closures and temporary lights as required - 9am - 7pm	31/10/16	04/11/16
	Leith Walk	BRUNSWICK STREET AREA		Film shoot	Traffic held for short periods as required. Affecting Brunswick Street, Montgomery Street and Hillside Crescent	08/11/16	10/11/16
	Leith Walk	BONNINGTON ROAD	At Anderson Place	BT - cable works	Overnight lane closures and temporary traffic lights	9pm 09/11/16	6am 10/11/16
	Leith Walk	EASTER ROAD		Hibs v Falkirk, kick-off 3pm	Local road closures and parking restrictions	12/11/16	12/11/16
	Liberton/ Gilmerton	<u>MOREDUNVALE ROAD</u>	From Upper Craigour to Craigour Drive	Flood prevention works	Road closed westbound.	09/02/16	July 2017
	Liberton/ Gilmerton	BURDIEHOUSE ROAD	Between Kaimes crossroads and Janefield	Scottish Water - manhole repairs	Off-peak lane closures / contraflow, parking restrictions on both sides	08/11/16	08/11/16
	Meadows/ Morningside	<u>WHITEHOUSE LOAN</u>	At Warrender Park Crescent	City of Edinburgh Council / Lafarge Tarmac - carriageway resurfacing	Road closed between Bruntsfield Place and Warrender Park Road. Works on hold from 11/09/16 to allow SGN to complete gas main renewal work before remainder is resurfaced.	08/08/16	Late 2016
	Meadows/ Morningside	<u>WHITEHOUSE LOAN</u>	Between Thirlestane Road and Strathearn Place	SGN - gas main renewal project (phase 1 of 3)	Road closed. Resurfacing work on hold to allow SGN to replace gas main first	12/09/16	12/02/17
	Meadows/ Morningside	<u>MYRESIDE ROAD</u>	New entrance to Royal Edinburgh Hospital	Laying utility services and junction improvement works	Lane closures and temporary traffic lights (as required)	19/09/16	13/11/16
	Meadows/ Morningside	<u>UPPER GILMORE PLACE</u>	At Gilmore Place	Building development works	Road closed to southbound traffic	03/10/16	24/02/17
	Meadows/ Morningside	STRATHEARN PLACE	At Strathearn Place	SGN - gas main work	2-way temporary traffic lights (and Whitehouse Loan closed)	31/10/16	27/11/16
	Pentland Hills	RATHO	Rolling programme starting at Freeland Way extending along Baird Road and Main Street to Lumsden Court	BT - cabling works	Lane closures and temporary traffic lights	26/09/16	Ongoing
	Pentland Hills	PENTLAND VIEW	Between Curriehill Road and Pentland Place	City of Edinburgh Council - carriageway resurfacing	Road closed to through traffic	31/10/16	11/11/16
	Pentland Hills	INGLIS GREEN ROAD	Between Lanark Road and Inglis Green Gait	CityFibre - cable works for superfast broadband	West footway closed	01/11/16	05/11/16
	Portobello / Craigmillar	PORTOBELLO HIGH STREET	Between King's Road and Fishwives' Causeway	Development works for new Aldi store	Lane closures / contraflow	27/06/16	Ongoing
	Portobello / Craigmillar	BATH STREET	Between Mentone Avenue and Straiton Place	Building development - crane works	Road closed to through traffic (pedestrian access maintained). Diversion via Straiton Place - Regent Street - Portobello High Street - Bath Street.	24/10/16	07/11/16
	Portobello / Craigmillar	GREENDYKES ROAD	Between Little France and Greendykes Drive	City of Edinburgh Council - installation of new culvert	Road closed to through traffic	24/10/16	24/03/17
	Portobello / Craigmillar	MILTON ROAD	At Mountcastle Drive North / South	SGN - gas mains renewal project	Lane closures across 3 consecutive weekends	05/11/16	19/11/16
	Portobello / Craigmillar	DUDDINGSTON AREA		SGN - gas mains renewal project	Phased road closures and parking restrictions on Milton Crescent, Milton Gardens North & South, Durham Road South	07/11/16	23/12/16
	Portobello / Craigmillar	PORTOBELLO HIGH STREET	At Brighton Place / Bath Street	BT - cable works for new connection	Overnight lane closures and temporary traffic lights	09/11/16	10/11/16
	Sighthill/Gorgie	CALDER ROAD	Between Sighthill roundabout and Bankhead roundabout	City of Edinburgh Council - installation of new pedestrian crossing (at Sighthill Court)	Off-peak lane closures and 30mph speed restriction in works area	31/10/16	19/12/16

	Sighthill/Gorgie	GORGIE ROAD	At Dalry Road / Ardmillan Terrace	Scottish Water - ironwork repairs	Lane closures and 4-way temporary traffic lights	06/11/16	06/11/16
	Sighthill/Gorgie	TYNECASTLE AREA		Hearts v St Johnstone, kick-off 3pm	Mcleod Street closed, local parking restrictions as signed	05/11/16	05/11/16
	Sighthill/Gorgie	KINGSKNOWE ROAD SOUTH	At the level crossing	Network Rail - crossing maintenance	Temporary traffic lights midnight - 9.30am	06/11/16	06/11/16
	Sighthill/Gorgie	GORGIE ROAD	At Alexander Drive	BT - cable works via carriageway manholes	Off-peak lane closures and 3-way temporary traffic lights	09/11/16	09/11/16
	Sighthill/Gorgie	GORGIE ROAD	At Mcleod Street	BT - installation of cables and ducting	Lane closures and 3-way temporary traffic lights	13/11/16	13/11/16
	Southside/ Newington	MEADOW LANE	From (and including) Buccleuch Place Lane to Buccleuch Street	Construction of new student housing	Roads closed	04/01/16	02/07/17
	Southside/ Newington	BUCCLEUCH PLACE	Westwards from Buccleuch Place Lane	Utility installations	Road closed to through traffic	10/10/16	25/11/16
	Southside/ Newington	DALKEITH ROAD	At Prestonfield Avenue	Scottish Water - ironwork repairs	3-way temporary traffic lights	05/11/16	7am 07/11/16
	Southside/ Newington	DALKEITH ROAD	At Cameron Toll	Scottish Water - ironwork repairs	Road closed to southbound traffic. Diversion via Prestonfield Avenue - Peffermill Road. Prestonfield bus gate suspended	13/11/16	13/11/16
	Various	CITYWIDE		Men's 10k Race	Numerous road closures and traffic restrictions. Details at <a href="http://www.mens10k.com/edinburgh">www.mens10k.com/edinburgh</a>	06/11/16	06/11/16
	Various	MURRAYFIELD and SURROUNDING ROUTES		International rugby Scotland v Australia, kick-off 2.30pm	<a href="#">Widespread road closures and parking restrictions. Click cell for details</a>	12/11/16	12/11/16
	West Lothian / Pentland Hills	A70	Between B7008 (Camilty) and B7031 (Kirknewton junction)	<a href="#">West Lothian Council - carriageway repairs</a>	Road closed to through traffic	03/10/16	30/11/16
<b>Trunk roads</b>							
		CITY BYPASS	Between Straiton and Sheriffhall	Amey - carriageway resurfacing	Road closed to eastbound traffic 8pm - 6.30am	04/11/16	10/11/16