

Roadworks & events report

Effective from 2nd February 2018

For further information please contact the following:

Edinburgh and Midlothian contact CLARENCE on 0800 23 23 23

[Traffic Scotland - information on motorways and City Bypass](#)




[Forth Bridges](#)

[Transport for Edinburgh - Lothian Buses and Edinburgh Trams](#)

[Follow Edintravel on Twitter for regular updates](#)

[See details of Ward boundaries](#)

Entries are arranged by Ward and then by start date. Underlined entries contain links to maps or further information


new information in this version		 = temporary traffic lights in use	 = diversion in operation				
Ward	Street	Location	Description	Traffic Control	Start date	Finish date	
Almond	A90	Cramond Brig to Burnshot junction	City of Edinburgh Council - footway and cycleway construction	Off-peak northbound lane closure and temporary traffic lights at Burnshot Road	15/11/17	02/03/18	
Almond	FORTH ROAD BRIDGE / QUEENSFERRY CROSSING		<u>Transport Scotland - changes to bridge regulations</u>	Forth Road Bridge now open as a dedicated public transport corridor. Motorway regulations on Queensferry Crossing from 01/02/18			
Almond	MAYBURY ROAD	Between East Craigs and Barnton	Building contractor - trial holes to determine underground utility layout	Off-peak lane closures	05/02/18	18/02/18	
	Almond	THE LOAN, QUEENSFERRY	Between Rosebery Avenue and Station Road	SGN - gas main renewal	Lane closures and temporary traffic lights as required. Phased road closures of Loch Road, Burgess Road and Station Road	10/02/18	08/04/18
	City Centre	LEITH STREET AREA		<u>St James redevelopment works</u>	Various lane closures and contraflows. St James' Place, Cathedral Lane and St James car parks closed.	04/01/16	Ongoing
	City Centre	WEST REGISTER STREET	Between St Andrew Square and Register Place (at Café Royal)	Building demolition / development	Road closed to through traffic	25/04/16	Ongoing
	City Centre	LONDON ROAD / EASTER ROAD AREA		City of Edinburgh Council and Laing O'Rourke - traffic management for Leith Street closure	<u>Traffic gyratory system in operation</u>	20/08/17	Summer 2018
	City Centre	LEITH STREET	Between Princes Street and Calton Road	St James development	Road closed. Diversion via Waterloo Place - Regent Road to London Road gyratory. No left turn from North Bridge into Princes Street (except buses, taxis and cycles)	5am 02/08/17	10 months
	City Centre	GEORGE STREET	St Andrew Square to Hanover Street	Traffic management associated with St James development and Leith Street closure	George Street closed to westbound through-traffic.	31/08/17	31/07/18
	City Centre and Fountainbridge / Craiglockhart	FOUNTAINBRIDGE	Between Lothian Road and Semple Street	Development of former Farmfoods building	Lane closures	16/09/17	Ongoing
	City Centre	KING'S STABLES ROAD	Between Lady Wynd and King's Stables Lane	Building demolition and redevelopment	Varying arrangements including lane closures, parking restrictions and temporary traffic lights as required	23/09/17	September 2019
	City Centre	HAYMARKET TERRACE	Between Apex Hotel and Haymarket junction	<u>Scottish Water - major sewer replacement project</u>	Road closed to citybound traffic, diversion via Magdala Crescent - Eglinton Crescent - Palmerston Place. Magdala Crescent northbound traffic only at Haymarket Terrace. One-way system (clockwise) Eglinton Crescent / Glencairn Crescent.	07/10/17	30/06/18
	City Centre	CALTON ROAD	At Leith Street	St James development	Road closed in both directions except for cyclists and pedestrians	6am 20/12/17	01/04/17
	City Centre	NORTH BRIDGE	At Princes Street	Scaffold work at Balmoral Hotel	Northbound lane closure, footway restrictions as signed, extending into Princes Street during w/c 29/01/18	25/01/18	TBC
	City Centre	DEWAR PLACE LANE	At Dewar Place	Cityfibre - broadband cable and ducting work	Road closed, diversion signed via Morrison Street - Haymarket - West Maitland Street - Torphichen Place	29/01/18	02/02/18
	City Centre	MELVILLE STREET	At Manor Place	Scottish Power - cable work (phase 2 of 3)	Road closed to westbound traffic, Manor Place closed southbound from Melville Street to William Street	31/01/18	04/02/18
	City Centre	REGENT ROAD	At Easter Road / Montrose Terrace	Scottish Water - abandoning old water main (phase 1 of 2, site investigations)	2 lanes closed on eastbound side, contraflow on westbound side. Parking restrictions and temporary bus stop as signed	01/02/18	09/02/18
	City Centre	CANONGATE	At New Street	BT - installation of cables and ducting	Lane closures and 2-way temporary traffic lights. New Street closed at Canongate	03/02/18	04/02/18
	City Centre	LEITH WALK	Between Picardy roundabout and Union Street	St James contractors - removal of rubber kerbing on central reserve	Northbound lane closure	03/02/18	03/02/18
	City Centre	NORTH ST ANDREW LANE		Energetics - trial holes to determine underground utility layout	Lane closures, parking suspended on both sides	03/02/18	04/02/18
	City Centre	CHARLOTTE SQUARE		Event	North leg of Charlotte Square closed 11am - 4pm	04/02/18	04/02/18
	City Centre	DUBLIN MEUSE		BT - equipment maintenance and repair	Road closed. Access to Nurthumberland Place via Drummond Place - Nelson Street	05/02/18	07/02/18
	City Centre	NORTHUMBERLAND STREET SOUTH WEST LANE	Western arm at Northumberland Street	Cityfibre - installation of broadband cables and ducting	Road closed to through traffic	05/02/18	09/02/18






Start dates indicate earliest anticipated start.
Finish dates represent formal notice periods - works may finish earlier or be extended.

	City Centre	BELLEVUE	At East Claremont Street	Scottish Water - ironwork repairs	Off-peak 3-way temporary traffic lights	06/02/18	06/02/18
	City Centre	CANNING STREET	Between Atholl Crescent Lane and Canning Street Lane	Cityfibre - installation of broadband cables and ducting	Road closed to through traffic	07/02/18	11/02/18
	City Centre	COWGATE	AT Grassmarket / Candlemaker Row	Access to carriageway manholes	3-way temporary traffic lights	10/02/18	10/02/18
	Colinton / Fairmilehead	FIRRHILL DRIVE / CRESCENT		SGN - gas main renewal project	Lane closures, parking restrictions, temporary traffic lights when required	26/09/17	14/02/18
	Colinton / Fairmilehead	COLINTON ROAD	At Redford Road	Scottish Water - construction of new manhole and sewer lining *rescheduled to start 28/02/18*	Lane closures and 2-way temporary traffic lights. Redford Road closed between Redford Drive and Colinton Road (except for local access)	06/11/17	12/11/17
	Corstorphine / Murrayfield	<u>KIRK LOAN</u>	At Saughton Road North	<u>Scottish Water - major water mains upgrade project</u>	Road closed.	18/12/17	16/02/18
	Corstorphine / Murrayfield	LADYWELL AVENUE	Between Dovecot Road and Broomhall Road	SGN - gas main renewal	Lane closures and parking restrictions. Temporary traffic lights as required (currently 3-way lights at Castle Avenue)	08/01/18	19/03/18
	Corstorphine / Murrayfield	CORSTORPHINE ROAD	Between Edinburgh Zoo and Pinkhill	Scottish Power - cable connections	Citybound lane closures in various sections	09/01/18	Ongoing
	Corstorphine / Murrayfield	CLERMISTON ROAD	Between St John's Road and Drum Brae Drive	Scottish Water - mains renewal project	Road closed in sections, starting at St John's Road and moving north	15/01/18	27/04/18
	Corstorphine / Murrayfield	ST JOHN'S ROAD	Between Kirk Loan and Clermiston Road	Scottish Water - mains renewal	Lane closures and contraflow. Kirk Loan and Clermiston Road closed. Additional restrictions over the weekends of 27-28/01/18 and 03-04/02/18 - 2-way temporary traffic lights, temporary crossing at Station Road, Glebe Road crossing out of use	15/01/18	Early February
	Corstorphine / Murrayfield	RAVELSTON DYKES	Between Garscube Terrace and Crarae Avenue	SGN - gas leak repairs	Lane closures and priority boards	22/01/18	TBC
	Corstorphine / Murrayfield	MURRAYFIELD ROAD	Between Corstorphine Road and Stair Park	BT - cable work	Road closed, diversion via Western Corner - Ellersly Road	27/01/18 and 03/02/18	28/01/18 and 04/02/18
	Craighentiny/ Duddingston	CRAIGENTINNY ROAD	At Loganlea Road, working westwards to Findlay Gardens	SGN - gas main renewal project	Lane closures and temporary traffic lights	15/01/18	Mid-March
	Drum Brae / Gyle						
	East Lothian	SALTER'S ROAD	At Wallyford P&R roundabout (A199)	Drainage works associated with new housing development	Road closed	05/02/18	02/03/18
	Forth	PENNYWELL / DRYLAW AREA		SGN - gas main renewal project.	Staggered road closures on Pennywell Road, Ferry Road service road and Groathill Road North. Temporary traffic lights as required on Ferry Road.	13/11/17	29/06/18
	Forth	FERRY ROAD	At Inverleith Row	BT - cable work *work postponed, rescheduled for 12-16/02/18*	Lane closures and 3-way temporary traffic lights	08/01/18	12/01/18
	Forth	<u>PENNYWELL ROAD</u>		SGN - Pennywell / Drylaw gas main renewal project	Road closed to northbound traffic	08/01/18	09/02/18
	Forth	<u>MAIN STREET, DAVIDSON'S MAINS</u>	Just west of mini-roundabout at Ferry Road / Silverknowes Road East	SGN - Pennywell / Drylaw gas main renewal project	Lane closure and 2-way temporary traffic lights	15/01/18	12/02/18
	Forth	STIRLING ROAD	At Zetland Place	BT - cable work via carriageway manholes *rescheduled for 12 - 14/02/18*	Lane closures and 4-way temporary traffic lights	22/01/18	24/01/18
	Forth	WEST SHORE ROAD	200m east of Long Craig Rigg	Scottish Power - cable jointing	Temporary traffic lights proposed	01/02/18	14/02/18
	Forth	GRANTON ROAD	At Ferry Road	Scottish Water - excavation to locate apparatus (TBC as at 02/02/18)	Northbound carriageway closed. No access to Granton Road from Ferry Road, no right turn from Granton Road into Ferry Road	05/02/18	09/02/18

	Fountainbridge/ Craiglockhart	SEMPLE STREET	At Fountainbridge junction	Development of former Farmfoods building	Lane closure and parking restrictions. Short pedestrian diversion and temporary crossing facilities in place.	05/09/16	Ongoing
	Fountainbridge/ Craiglockhart	FOUNTAINBRIDGE	Between Grove Street and Fountain Park	Building development projects	South footway closed west of Gilmore Park. North footway now reopened	04/07/17	Ongoing
	Fountainbridge/ Craiglockhart	COLINTON ROAD	Between Craiglockhart crossroads and Craiglockhart Road North	City of Edinburgh Council - footway resurfacing and tree planting	Citybound lane closure (Monday to Friday only)	15/01/18	05/02/18
	Fountainbridge/ Craiglockhart	CRAIGLOCKHART AVENUE	At Lanark Road / Slateford Road	Scottish Power - urgent cable repairs	3-way temporary traffic lights	02/02/18	05/02/18 TBC
	Fountainbridge/ Craiglockhart	FOUNTAINBRIDGE	At Gardner's Crescent	Building maintenance and window cleaning *work cancelled 01/02/18*	3-way temporary traffic lights	03/02/18	03/02/18
	Fountainbridge/ Craiglockhart	DUNDEE STREET	At Viewforth	Scottish Power - cable works	4-way temporary traffic lights	05/02/18	09/02/18
	Inverleith	<u>WATER OF LEITH PATH AT DEAN VILLAGE</u>		Landslip	Path closed beneath Dean cemetery	April 2013	Ongoing
	Inverleith	INVERLEITH ROW	Between Ferry Road and Royston Terrace	City of Edinburgh Council - footway resurfacing	Lane and footway closures on both sides	31/10/17	Ongoing
	Inverleith	QUEENSFERRY ROAD	Between Queensferry Terrace and Orchard Brae (front of Stewart's Melville school)	SGN - gas main renewal	Lane closures and contraflow. Parking suspended on south side.	08/01/18	26/02/18
	Inverleith	EYRE PLACE	Between Eyre Terrace and Dundas Street	City of Edinburgh Council - footway resurfacing	Lane restrictions to accommodate temporary walkway. Temporary bus stop as signed	29/01/18	09/02/18
	Leith	<u>GREAT JUNCTION STREET</u>	Between Bonnington Road and Ferry Road / Coburg Street	City of Edinburgh Council - carriageway resurfacing	Road closed to southbound traffic, diversion signed via North Junction Street - Commercial Street - Constitution Street. Cables Wynd closed. Off-peak temporary traffic lights at Bonnington Road on Monday 05/02/18	08/01/18	05/02/18
	Leith	<u>NEWHAVEN PLACE</u>	Between Goosander Street and Lindsay Road	Construction work	Road closed	08/01/18	26/10/18
	Leith Walk	<u>WATER OF LEITH PATH AT BONNINGTON</u>		Unsafe wall adjacent to Miller Homes site	Path closed between Newhaven Road and Anderson Place	02/08/17	6 months
	Leith Walk	NEWHAVEN ROAD	At Pilrig Street / Bonnington Road	Scottish Water - abandoning old main (31/01/18 - awaiting confirmation of start date)	Lane closures and 4-way temporary traffic lights	29/01/18	02/02/18
	Leith Walk	HAWKHILL AVENUE	At St Clair Street	Cityfibre - cable and ducting work	Lane closures and 3-way temporary traffic lights	01/02/18	05/02/18
	Leith Walk	EASTER ROAD	At Edina Place	Scottish Water - repairs to burst main	2-way temporary traffic lights	04/02/18	04/02/18
	Leith Walk	BELLEVUE ROAD	Between McDonald Road and Annandale Street	City of Edinburgh Council - carriageway repairs	Lane closures, parking suspended on both sides	05/02/18	09/02/18
	Liberton/ Gilmerton	<u>MOREDUNVALE ROAD</u>	Between Upper Craigour and Craigour Drive	Flood prevention works	Road closed between Upper Craigour and Old Dalkeith Road from 08/01/18	09/02/16	01/04/18
	Liberton/ Gilmerton	LIBERTON ROAD	Between Gilmerton Road and Mid Liberton	Development works	Lane closures in both directions, contraflow in operation and east footway closed. Temporary pedestrian crossing at Mid Liberton	12/06/17	Summer 2018
	Liberton/ Gilmerton	<u>FROGSTON ROAD EAST</u>	Between Kaimes crossroads and development site at Broomhills Road	Scottish Water, Scottish Power and SGN - utility connections at development site	Lane closures and 2-way temporary traffic lights	11/01/18	04/02/18
	Liberton/ Gilmerton	LIBERTON BRAE	At Orchardhead Road		Lane closures and contraflow; no right turn into Orchardhead Road	10/02/18	11/02/18
	Midlothian	NEWTON CHURCH ROAD, DANDERHALL	Between Millerhill Road and Edmonstone Road	Housing development	Road closed	17/04/17	Ongoing
	Midlothian	BILSTON AREA		Scottish Water - water main upgrade	Various arrangements with temporary traffic lights and local road closures as required	06/11/17	13/04/18
	Midlothian	MELVILLE ROAD / GILMERTON ROAD	Between Dalkeith and Melville Gate roundabout	Midlothian Council - carriageway resurfacing. *rescheduled from 01/02/18*	Road closed 9.30am - 3.30pm	05/02/18	05/02/18

Start dates indicate earliest anticipated start.
Finish dates represent formal notice periods -
works may finish earlier or be extended.

	Morningside	SPYLAW AREA		SGN - gas main renewal project	Phased road closures of Ettrick Road, Gillsland Road, South Gillsland Road, Gray's Loan, Napier Road, Merchiston Avenue and Polwarth Terrace. Other lane and parking restrictions as signed	06/11/17	27/04/18
	Morningside	<u>MARCHMONT CRESCENT</u>	Between Marchmont Road and Roseneath Street	City of Edinburgh Council - carriageway patching	Road closed (Monday - Friday only)	22/01/18	02/02/18
	Morningside	NEWBATTLE TERRACE	Between Morningside Road and Falcon Gardens	SGN - laying new gas service	Lane closures and 2-way temporary traffic lights	22/01/18	09/02/18
	Morningside	MYRESIDE ROAD		Edinburgh Rugby v Leinster, kick-off 7.35pm	Meadwspot, Myreside Court and Merchiston Gardens closed from 5.30pm. Myreside Road closed 9.15pm - 9.45pm	09/02/18	09/02/18
	Pentland Hills	A71	At Curriehill Road	City of Edinburgh Council - footway and carriageway resurfacing	Off-peak lane closures and temporary traffic lights.	15/01/18	23/02/18
	Pentland Hills	UNION PATH		City of Edinburgh Council - sewer construction	Footpath closed between Wilkies Basin and EICA, pedestrian diversion via Union Canal path	15/01/18	16/02/18
	Pentland Hills	LANARK ROAD WEST	At Ravelrig Road	Cityfibre - clearing blocked cable ducts	Lane closures and 3-way temporary traffic lights	30/01/18	04/02/18
	Portobello / Craigmillar	CRAIGMILLAR CASTLE ROAD	South of Castlebrae Avenue	City of Edinburgh Council - carriageway resurfacing	Road closed to through traffic 7.30am - 3.30pm each day	31/01/18	05/02/18
	Portobello / Craigmillar	MAGDALENE DRIVE	Between Duddingston Park South and Bailie Grove	City of Edinburgh Council - carriageway resurfacing	Road closed to through traffic	05/02/18	09/02/18
	Sighthill/Gorgie	SAUGHTON PARK		Saughton Park regeneration project	Car park and main path through park closed, alternative cyclist and pedestrian route signposted via Stevenson Road - Balgreen Road. No car parking available at present. From 22/01/18 - lane closures and west footway on Balgreen Road closed, pedestrian crossing out of use (Monday - Friday for 3 weeks)	31/07/17	31/07/18
	Sighthill/Gorgie	BANKHEAD DRIVE	At Bankhead Avenue	City of Edinburgh Council - replacement of traffic detection equipment *to be rescheduled*	Lane closures and temporary traffic lights.	10/12/17	10/12/17
	Sighthill/Gorgie	SAUGHTON ROAD	At Stenhouse Drive	City of Edinburgh Council - replacement of traffic detection equipment *to be rescheduled*	Off-peak lane closures and temporary traffic lights	11/12/17	11/12/17
	Sighthill/Gorgie	WEST APPROACH ROAD	Between Roseburn Street and Drysdale Road	City of Edinburgh Council - carriageway resurfacing	Road closed 7pm - 7am each week night - click cell for diversion map. No work Friday 02/02/18	22/01/18	6 weeks
	Sighthill/Gorgie	BROOMHOUSE ROAD	At Sighthill Wynd	Energetics - utility connections for Sighthill Bank development	Lane closures and 2-way temporary traffic lights on 2 consecutive Saturdays. Lane closures on Broomhouse Road service road on 10/02/18.	27/01/18 and 03/02/18	27/01/18 and 03/02/18
	Sighthill/Gorgie	<u>GORGIE ROAD</u>	Citybound, at Balgreen Road	Scottish Power - carriageway reinstatement *to be rescheduled*	Slip lane into Balgreen Road closed 9.30am - 3.30pm	29/01/18	29/01/18
	Sighthill/Gorgie	INGLIS GREEN ROAD	Between Sainsbury's and the rail bridge	SGN - gas leak repairs	Lane closures and contraflow. Southbound bus lane suspended, no right turn into Inglis Green Gait / Rigg	01/02/18	25/02/18 TBC
	Sighthill/Gorgie	TYNECASTLE		Hearts v St Johnstone, kick-off 3pm	Mcleod Street closed, local parking restrictions as signed	03/02/18	03/02/18
	Sighthill/Gorgie	DALRY ROAD	At Murieston Crescent	BT - access to cable junction box *rescheduled from 28-29/01/18*	Overnight temporary traffic lights	10/02/18	11/02/18
	Southside/ Newington	MEADOW LANE	From (and including) Buccleuch Place Lane to Buccleuch Street	Construction of new student housing	Roads closed	04/01/16	Ongoing
	Southside/ Newington	CRAIGMILLAR PARK AREA		SGN - gas main renewal project	Phased road closures of East Suffolk Park, Suffolk Road, East Savile Road, East Suffolk Road and Ventnor Terrace. Northbound lane closure at East Savile Road from 10/01/18 until mid February	04/09/17	30/03/18
	Southside/ Newington	POTTERROW	Between Marshall Street and Brighton Street	Building development	Lane closures and contraflow	11/09/17	Autumn 2018
	Southside/ Newington	POTTERROW	At South College Street	Building inspection / maintenance	East footway closed, alternative route signed via crossing at Marshall Street to west footway	14/10/17	Ongoing

	Southside/ Newington	BUCCLEUCH STREET	At Gifford Park / Boroughloch	Cityfibre - installation of cables and ducting along Gifford Park	Lane closures and 3-way temporary traffic lights	29/01/18	06/02/18
	Southside/ Newington	SOUTH CLERK STREET	At Bernard Terrace / Hope Park Terrace	Scottish Water - manhole repairs	Lane closures and 4-way temporary traffic lights	04/02/18	7am 05/02/18
	Various Wards	MURRAYFIELD AREA		6 Nations Rugby - Scotland v France, kick-off 3pm	Widespread parking restrictions and post-match road closures. Click cell to download details	11/02/18	11/02/18
	West Lothian	BEECRAIGS AREA		West Lothian Council - carriageway resurfacing	4 phases of road closures - click cell for details	08/01/18	08/04/18
Trunk roads							
		CITY BYPASS	At Dreghorn junction	Amey - barrier repair	Westbound off-slip closed 8pm - 6.30am, diversion via Baberton and return	05/02/18	06/02/18