

Roadworks & events report

Effective from 19th July 2019

For further information please contact the following:

Edinburgh and Midlothian contact CLARENCE on 0800 23 23 23

[Traffic Scotland - information on motorways and City Bypass](#)














[Forth Bridges](#)

[Transport for Edinburgh - Lothian Buses and Edinburgh Trams](#)

[Follow Edintravel on Twitter for regular updates](#)

[See details of Ward boundaries](#)

Entries are arranged by Ward and then by start date. Underlined entries contain links to maps or further information

new information in this version		 = temporary traffic lights in use	 = diversion in operation				
Ward	Street	Location	Description	Traffic Control	Start date	Finish date	
	Almond	BARNTON AVENUE AREA		SGN - gas main renewal affecting East Barnton Avenue, Easter Park Drive, Barnton Park and Barnton Avenue	Temporary traffic lights, road occupations and parking restrictions as signed on street	15/01/19	July 2019
	Almond	A90	Between Cramond Brig and north of Burnshot junction	City of Edinburgh Council - works associated with construction of new Burnshot Bridge	40mph speed restriction in both directions. Some lane / overnight road closures required during construction programme, dates TBA	26/04/19	April 2020
	Almond	QUEENSFERRY AREA		<u>Cruise liner visits - click cell for schedule</u>	Parking restrictions as signed on Newhalls Road, Hawes Brae and Hawes car park.	10/05/19	19/09/19
	Almond	CRAMOND ROAD SOUTH	Main Street to Cramond Road North	SGN - gas main renewal	Rolling programme with 2/3-way temporary traffic lights. Starting at Quality Street roundabout. East Barnton Gardens, Barnton Avenue and Barnton Park closed as required	01/07/19	31/10/19
	Almond	ASHBURNHAM ROAD	At Whitehead Grove	City of Edinburgh Council - interim site entrance and multiple utility connections at Queensferry High School	3-way temporary traffic lights	01/07/19	27/07/19
	Almond	HOPETOUN ROAD	At Rose Lane	Scottish Power - cable jointing	Temporary traffic lights	15/07/19	26/07/19
	Almond	INGLISTON AREA		elbow Town Festival at Royal Highland Centre (12pm - 10pm, 27/07/19)	Hallyards Road closed at A8, event traffic management in place around the venue.	8pm 26/07/19	6am 28/07/19
	City Centre	LEITH STREET AREA		<u>St James redevelopment works</u>	Various lane closures and contraflows. St James' Place, Cathedral Lane and St James car parks closed.	04/01/16	Ongoing
	City Centre	WEST REGISTER STREET	Between St Andrew Square and Register Place (at Café Royal)	Building demolition / development	Road closed to through traffic	25/04/16	Ongoing
	City Centre	KING'S STABLES ROAD	Between Lady Wynd and King's Stables Lane	Building demolition and redevelopment	Varying arrangements including lane closures, parking restrictions and temporary traffic lights as required	23/09/17	September 2019
	City Centre	PICARDY AREA		Laing O'Rourke - landscaping work at Picardy Place and front of Cathedral, new road layout as part of St James development	Alterations to lane layout on all approaches to Picardy roundabout.	13/04/18	Ongoing
	City Centre	CALTON ROAD	Between Waverley station access and New Street	Unsafe rock face, restrictions in place to provide safety zone	Temporary traffic lights.		Late 2019
	City Centre	YORK PLACE	At Broughton Street	Laing O'Rourke - construction of new footway layout as part of St James' / East End redevelopment	No left turn into Broughton Street as part of new Picardy area road layout. Diagonal pedestrian crossing between east end of tram stop and The Street permanently closed from 08/04/19. Overnight lane closures, resurfacing and lining works scheduled 15/07 - 19/07 (7pm - 6am) on Leith Walk / London Road.	11/02/19	Ongoing
	City Centre	ROSE STREET	Between Hanover Street and Frederick Street	City of Edinburgh Council - public space improvements including laying of new setts	Various lane and road closures as signed on-street	06/05/19	03/04/20
	City Centre	UNION STREET	Between Forth Street and Gayfield Street	Building development	Road closed to through traffic	01/07/19	06/10/19
	City Centre	EDINBURGH CASTLE AREA		2019 Castle Concerts programme (11, 14, 15, 20 and 21/07)	Castlehill, Ramsay Lane, Ramsay Gardens and Mound Place closed 7am - 1am daily; Johnston Terrace and Lawnmarket closed 4pm - midnight on event dates.	08/07/19	24/07/19
	City Centre	CUMBERLAND STREET		City of Edinburgh Council - investigation into carriageway subsidence	Road closed to through traffic	17/07/19	20/07/19
	City Centre	DEWAR PLACE	Dewar Place Lane to Morrison Street	Scottish Power - emergency cable repairs	Left lane closed	17/07/19	TBC
	City Centre	ROSE STREET	Between Castle Street and Rose Street South Lane	City of Edinburgh Council - carriageway repairs	Road closed. Access to Lanes via South Charlotte Street	20/07/19	22/07/19
	City Centre	GEORGE STREET	St Andrew Square to Hanover Street	Crane lift	Road closed to westbound traffic, parking restrictions on south side and central reserve. 6am - 9pm	21/07/19	21/07/19
	City Centre	COATES PLACE	Between Palmerston Place and Manor Place	Virgin Media - clearing blocked cable ducts	Lane closures / contraflow. Cyclists advised to dismount through works area due to proximity to tram tracks	21/07/19	21/07/19

Start dates indicate earliest anticipated start.
Finish dates represent formal notice periods -
works may finish earlier or be extended.

	City Centre	GILMORE PLACE	Just west of Upper Gilmore Place	Scottish Water - mains disconnection	2-way temporary traffic lights	22/07/19	26/07/19
	City Centre	GEORGE STREET	Between Hanover Street and St Andrew Square	Lothian Buses centenary event	Road closed 9am - 5pm	28/07/19	28/07/19
	City Centre	HIGH STREET		Fringe High Street site build	Lawnmarket / High Street closed between George IV Bridge and Cockburn Street, 9pm - 6am each day	28/07/19	02/08/19
	Colinton / Fairmilehead	OXGANGS ROAD NORTH	At the bridge between Firrhill Loan and Colinton Mains Road	SGN - gas main renewal	Temporary traffic lights	24/06/19	19/07/19
	Corstorphine / Murrayfield	ROSEBURN TERRACE	Between Murrayfield Gardens and Roseburn Street	SGN - gas main renewal	Lane closures in both directions; phase 1 Roseburn Gardens and Murrayfield Place closed, phase 2 (from 10/06/19) Murrayfield Gardens and Murrayfield Avenue closed. Diversion signed via Corstorphine Road - Murrayfield Road - Ravelston Dykes	20/05/19	11/08/19
	Craigtinny/ Duddingston	NANTWICH DRIVE	At Stapeley Avenue	Scottish Water - sewer works	Road closed	29/01/19	23/08/19
	Craigtinny/ Duddingston	LOGANLEA AVENUE	At Loganlea Road	Scottish Power - cable installation	Temporary traffic lights	25/06/19	29/07/19
	Craigtinny/ Duddingston	CRAIGENTINNY ROAD	Between Sleigh Drive and Wakefield Avenue	City of Edinburgh Council - carriageway resurfacing (working west from Sleigh Drive)	Temporary traffic lights, side roads closed as required. Completion date TBC	08/07/19	Ongoing
	Craigtinny/ Duddingston	LOCHEND ROAD SOUTH	Between Lochend Park and Lochend Castle Barns	Cityfibre - installation of cable ducting and junction boxes	Temporary traffic lights	15/07/19	23/07/19
	Drum Brae / Gyle	DRUM BRAE SOUTH	At Drum Brae Park	Scottish Power - emergency cable repairs	Temporary traffic lights, Drum Brae Park closed	18/07/19	TBC
	Drum Brae / Gyle	DRUM BRAE DRIVE	At Drum Brae South	Scottish Water - ironwork repairs	Road closed	21/07/19	21/07/19
	Drum Brae / Gyle	SOUTH GYLE CRESCENT	Opposite RBS building	Telecomms company - upgrade to existing telecomms cabinet and mast	Restrictions on east footway. Temporary traffic lights 01-02/08/19 for pole swap.	22/07/19	07/08/19
	Forth	LOWER GRANTON ROAD	Between Trinity Road and Granton Square	City of Edinburgh Council - construction of new cycling and walking paths, new toucan crossing at junction with Granton Square	Road closed to westbound traffic (local access maintained). Existing breakwater closed to pedestrians and vehicles. Parking suspensions on Primrose Bank Road and Trinity Road to accommodate diverted buses.	02/07/19	27/07/19
	Forth	FERRY ROAD	At Boswall Drive	City of Edinburgh Council - installation / repair of traffic detection loops	2-way temporary traffic lights	7.30pm 22/07/19	6am 23/07/19
	Fountainbridge/ Craiglockhart	COLINTON ROAD / OXGANGS ROAD NORTH	Working from Patie's Road to Firrhill roundabout then north to Craiglockhart Park and south into Oxgangs Road North	SGN - gas main renewal	3-way temporary traffic lights at Firrhill roundabout, Craiglockhart Road and Park closed as required. Work expected to be clear of the roundabout by Monday 22/07/19	22/02/19	late July
	Fountainbridge/ Craiglockhart	ANGLE PARK TERRACE	At Slateford Road / Ardmillan Terrace	Scottish Water - ironwork repairs	3-way temporary traffic lights, Ardmillan Terrace closed	21/07/19	21/07/19
	Fountainbridge/ Craiglockhart	CRAIGLOCKHART AVENUE	At entrance to Cranley Nursery	Clancy Docwra - meter replacement for Scottish Water	2-way temporary traffic lights	21/07/19	21/07/19
	Inverleith	<u>WATER OF LEITH PATH AT DEAN VILLAGE</u>		Landslip	Path closed beneath Dean cemetery	April 2013	Ongoing
	Inverleith	LEARMONTH TERRACE	At Dean Park Crescent	Scottish Water - manhole repairs	Off-peak temporary traffic lights	24/07/19	24/07/19
	Leith	NEWHAVEN		<u>Cruise liner visits - click cell for schedule</u>	Parking restrictions as signed on Newhaven Place and Pier Place.	17/04/19	23/09/19
	Leith	OCEAN DRIVE	Between Ocean Terminal and Rennie's Isle	Gas, water and power installation for CALA Homes development	Temporary traffic lights	24/04/19	TBC

	Leith	SALAMANDER STREET	Between Bath Road and Salamander Yards	Cityfibre - cable and ducting installation	Temporary traffic lights	09/07/19	22/07/19
	Leith	NORTH JUNCTION STREET	At Ferry Road	SGN - removal of redundant pipework. Currently ahead of schedule, could finish as early as 22/07/19	3-way temporary traffic lights, Coburg Street closed	15/07/19	27/07/19
	Leith	RESTALRIG ROAD	Between Ryehill Terrace and Propsect Bank Road	BT - clearing blocked cable ducts	2-way temporary traffic lights	21/07/19	21/07/19
	Leith Walk	NEWHAVEN ROAD	At Graham Street	SGN - gas main renewal. Currently ahead of schedule, could finish as early as 22/07/19	2-way temporary traffic lights, Graham Street closed	15/07/19	27/07/19
	Leith Walk	EASTER ROAD		Football fixture. Hibs v Alloa (Betfred Cup), kick-off 3pm	Local road closures and parking restrictions	20/07/19	20/07/19
	Leith Walk	ANDERSON PLACE	At West Bowling Green Street	SGN	Road closed	22/07/19	26/07/19
	Leith Walk	EASTER ROAD		Football fixture. Hibs v Arbroath (Betfred Cup), kick-off 7.45pm	Local road closures and parking restrictions	23/07/19	23/07/19
	Leith Walk	PILRIG STREET	At Dryden Street	Scottish Water - ironwork repairs	3-way temporary traffic lights	25/07/19	25/07/19
	Liberton/ Gilmerton	ALNWICKHILL / LIBERTON AREA		SGN - gas main renewal	Phased road closures of Liberton Drive, Hawkhead Crescent, Wolrige Road, Kenilworth Drive, Peveril Terrace, Claverhouse Road, Orchardhead Road, Mount Vernon Road, Kirkgate and Cadogen Road	22/04/19	08/09/19
	Liberton / Gilmerton	OLD DALKEITH ROAD	Between Cameron Toll Gardens and Cameron Toll roundabout	Cityfibre - cabling duct works	Contraflow in operation	15/07/19	20/07/19
	Liberton / Gilmerton	ORCHARDHEAD ROAD		Local event	Road closed to through traffic 1pm - 4pm	28/07/19	28/07/19
	Morningside	LEAMINGTON LIFT BRIDGE		<u>Scottish Canals - bridge assessment and repair</u>	Closed to canal traffic, temporary bridge in place to maintain access for pedestrians and cyclists.	03/09/18	August 2019
	Morningside	BRAID FARM ROAD	Between Braid Hills Avenue and Braid Road	BT - cabling works	Road closed to through traffic, 2-way temporary traffic lights near Braid Hills Road	15/07/19	19/07/19
	Morningside	CLUNY GARDENS	At Braid Tennis Club	Scottish Water - renewal works	2-way temporary traffic lights	15/07/19	19/07/19
	Morningside	GREENBANK CRESCENT	Between Greenbank Road and Greenbank Loan	BT - installation of cable ducting	Temporary traffic lights	18/07/19	31/07/19
	Morningside	CAANAN LANE	Between entrances to St Peter's primary school and The Royal Blind School	Scottish Water - manhole repairs	Road closed, diversion signed via Morningside Road - Newbattle Terrace	21/07/19	21/07/19
	Morningside	GRANVILLE TERRACE	At Merchiston Park	BT - manhole repairs	4-way temporary traffic lights	21/07/19	21/07/19
	Morningside	BRUNTSFIELD PLACE	At Viewforth	BT - carriageway repairs	Off-peak 3-way temporary traffic lights	22/07/19	22/07/19
	Morningside	CANAAN LANE	Between Woodburn Terrace and Morningside Road	SGN - gas main renewal	Road closed, diversion signed via Cluny Avenue - Braid Avenue - Woodburn Terrace	22/07/19	08/09/19
	Morningside	CRAIGHOUSE GARDENS		Scottish Water - manhole repairs	2-way temporary traffic lights	25/07/19	26/07
	Pentland Hills	BRIDGE ROAD, BALERNO	From Main Street, along Lanark Road West to Somerville Road	Scottish Water - installation of new water main	Currently 3-way temporary traffic lights at Bavelaw Green; phase 3 - 3-way lights at high school south entrance; phase 4 - 2-way lights between high school and Water of Leith path; phase 5/6 - 3-way lights at Lanark Road West; phase 7 - 2-way lights between Station Loan and Somerville Road.	20/05/19	01/11/19
	Pentland Hills	COCKBURNHILL ROAD	Between Johnsburn Road and Bavelaw garage	City of Edinburgh Council - road repairs	Road closed	25/06/19	12/08/19
	Pentland Hills	CLIFTON ROAD	Between Cliftonhall Road and Clifton Hall School	City of Edinburgh Council - carriageway resurfacing	Road closed	22/07/19	26/07/19

	Portobello/ Craigmillar	BAILEYFIELD CRESCENT	Between Sir Harry Lauder Road and Fishwives' Causeway	Advance Construction - sewer replacement and road realignment	Road closed	10/09/18	10/09/19
	Portobello/ Craigmillar	BRIGHTON PLACE		City of Edinburgh Council - reconstruction of sett carriageway	Phase 2 of 4 - road closed to through traffic between Lee Crescent and Sandford Gardens.	25/09/18	29/11/19
	Portobello/ Craigmillar	BRUNSTANE ROAD	Between Brunstane Gardens and Joppa Station Place	City of Edinburgh Council - to facilitate traffic flow during Brighton Place works	Road closed to through traffic	10/03/19	17/11/19
	Portobello / Craigmillar	NIDDRIE MAINS ROAD	At Craigmillar Castle Loan	Building contractor - installation of new sewer system for new building developments	2-way temporary traffic lights, Craigmillar Castle Loan closed	04/07/19	25/07/19
	Portobello / Craigmillar	PORTOBELLO HIGH STREET	At Fishwives' Causeway / Westbank Street	BT - new cable ducting	Lane and parking restrictions. 4-way temporary traffic lights Sunday 21/07/19 only	21/07/19	25/07/19
	Portobello / Craigmillar	DURHAM ROAD	Between Milton Road West and Durham Drive	BT - network upgrade	Road closed to through traffic	22/07/19	26/07/19
	Sighthill/Gorgie	STENHOUSE MILL LANE	At the footpath to Longstone Road	Urgent repairs to a unsafe building	Footpath closed to pedestrians and cyclists	27/06/19	Jan 2020
	Sighthill/Gorgie	GORGIE ROAD	At Muireston Lane	Scottish Water - sewer and water main disconnection works	Contraflow in operation	16/07/19	26/07/19
	Sighthill/Gorgie	GORGIE ROAD		Hearts v Cambridge United, kick-off 1pm	Mcleod Street closed, Gorgie area parking restrictions as signed	20/07/19	20/07/19
	Sighthill/Gorgie	GORGIE ROAD		Hearts v Stenhousemuir (Betfred Cup), kick-off 7.45pm	Mcleod Street closed, Gorgie area parking restrictions as signed	24/07/19	24/07/19
	Sighthill/Gorgie	DALRY ROAD	At Cathcart Place	BT - carriageway repairs	3-way temporary traffic lights, Cathcart Place closed	7pm 25/07/19	6am 26/07/19
	Sighthill/Gorgie	GORGIE ROAD	At Wheatfield Street	BT - carriageway repairs	3-way temporary traffic lights, Wheatfield Street closed	7.30pm 25/07/19	6am 26/07/19
	Southside/ Newington	GRANGE AREA		SGN - gas main renewal (click cell for more details)	Phased road closures of Grange Terrace, Oswald Road, Kilgraston Road, St Alban's Road and Dick Place. Parking restrictions as signed, temporary traffic lights as required.	30/06/18	13/10/19
	Southside/ Newington	DALKEITH ROAD	From Holyrood Park Road to Mayfield Terrace (working southwards)	SGN - gas main renewal	Various lane closures / contraflow arrangements	05/06/19	27/07/19
	Southside / Newington	GEORGE SQUARE		George Square Festival	East leg closed for duration. Event build road closures (27/06 - 31/07) - north leg eastbound and west leg northbound, Crichton Street eastbound and Buccleuch Place westbound. Event (31/07 - 27/08) - north leg and Crichton Street closed 10.30am - 3am each day. De-rig (27/08 - 04/09) - as per build.	27/06/19	04/09/19
	Southside / Newington	SOUTH CLERK STREET	At Bernard Terrace	Scottish Power - substation removal work including ducting and resurfacing work	2-way temporary traffic lights, Bernard Terrace and Hope Park Terrace closed	01/07/19	26/07/19
	Southside / Newington	KILGRASTON ROAD	At Grange Loan	SGN - gas main renewal	3-way temporary traffic lights, Whitehouse Terrace closed	15/07/19	TBC
	Southside / Newington	CAMERON TOLL ROUNDABOUT		Network Rail - bridge inspections	Various overnight lane closures as signed on site (10pm - 6am)	27/07/19	28/07/19
	Various Wards	MURRAYFIELD AREA		Football fixture - Liverpool v Napoli, kick-off 5pm	Post-match road closures affecting Roseburn area, A8 corridor and West Approach Road	28/07/19	28/07/19
Trunk roads							
		CITY BYPASS	Millerhill to Old Craighall	Amey - routine maintenance programme	Road closed to eastbound traffic 8pm - 6.30am	19/07/19	20/07/19
		M8	Between J2 and J3	Amey - route improvements	Road closed to eastbound traffic for 3 nights then closed to westbound traffic for 3 nights	22/07/19	28/07/19
		CITY BYPASS	Eastbound off-slip at Lasswade	Amey - sign installation / repair	Off-slip closed 8pm - 6.30am for 3 nights, divert via Gilmerton junction - Drum Street - Gilmerton Dykes Street	26/07/19	29/07/19