

Roadworks & events report

Effective from 30th December 2016

For further information please contact the following:

Edinburgh and Midlothian contact CLARENCE on 0800 23 23 23

Lafarge Tarmac contact 01698 575 600

[Traffic Scotland - information on motorways and City Bypass](#)




















[Forth Road Bridge](#)

[Transport for Edinburgh - Lothian Buses and Edinburgh Trams](#)

[Follow Edintravel on Twitter for regular updates](#)

[See details of Ward boundaries](#)

Entries are arranged by Ward and then by start date. Underlined entries contain links to maps or further information

new information in this version		 = temporary traffic lights in use	 = diversion in operation			
Ward	Street	Location	Description	Traffic Control	Start date	Finish date
Almond	QUEENSFERRY AREA inc A904, B800 and A90		Transport Scotland - construction of Forth Replacement Crossing	Varying traffic management arrangements. Full details at http://www.transportscotland.gov.uk/project/forth-replacement-crossing/information-road-users		2017
Almond	FERRYMUIR ROUNDABOUT		Transport Scotland - carriageway realignment and resurfacing as part of Forth Replacement Crossing	Lane closures. Off-peak temporary traffic lights on B800 south of Ferrymuir from Monday 19/12/16		Ongoing
	Almond	C157 BURNSHOT ROAD	At the A90	City of Edinburgh Council - pending outcomes of bridge inspection on 27/11/16	Flyover closed. Slip roads remain open, traffic can travel between Kirkliston and the northbound A90	28/11/16 Ongoing
	Almond	HIGH STREET / EDINBURGH ROAD		Edinburgh's Hogmanay - Loony Dook	High Street / Edinburgh Road / Newhalls Road closed; B924 closed to northbound traffic between Bankhead Road and Dalmeny Main Street	10.45am 01/01/17 2.45pm 01/01/17
	City Centre	ST ANDREW SQUARE	South side, and South St David Street	Building development works (nos 3 - 8 St Andrew Square south side)	Lane closures, alterations to parking bays and pedestrian crossings	02/06/14 2017
	City Centre	CATHEDRAL LANE		Scottish Power - re-routing cable ducts	Road closed	19/10/15 Ongoing
	City Centre	LEITH STREET		St James redevelopment works	Northbound carriageway closed, contraflow on southbound side. No right turn out of Greenside Row.	04/01/16 Ongoing
	City Centre	ST JAMES PLACE		St James redevelopment works	Road and footways closed	23/04/16 Ongoing
	City Centre	HOWE STREET	At South East Circus Place	City of Edinburgh Council - reconstruction of setted carriageway	3-way temporary traffic lights. Works clear 28/11/16, resuming 05/01/17 and Northumberland Street closed from 09/01/17	25/04/16 Late February
	City Centre	WEST REGISTER STREET	Between St Andrew Square and Register Place (at Café Royal)	Building demolition	Road closed to through traffic	25/04/16 Ongoing
	City Centre	NORTH ST DAVID STREET	George Street to Thistle Street	Scottish Power - emergency cable repairs	Northbound lane closure	21/12/16 TBC
	City Centre	CENTRAL EDINBURGH		Edinburgh's Hogmanay - Torchlight Procession	City centre road closures and parking restrictions	30/12/16 30/12/16
	City Centre	GRASSMARKET	Service road	Telecoms company - cherry picker access to telephone mast	Service road closed	08/01/17 08/01/17
	City Centre	CALTON ROAD	At Leith Street	Structural repairs to supporting wall	Road closed	09/01/17 21/01/17
	City Centre	CHARLOTTE LANE	Between Randolph Place and Queensferry Street	Clancy Docwra - cable installations	Road closed	09/01/17 27/01/17
	City Centre	MARKET STREET	Between Waverley Bridge and station access	BT - cable works via carriageway manholes	Overnight lane closures and temporary traffic lights	9pm 10/01/17 6am 11/01/17
	City Centre	MONTROSE TERRACE	At Easter Road / Regent Road	SGN - carriageway repairs	Lane closures and 4-way temporary traffic lights	14/01/17 14/01/17
	City Centre	MORRISON STREET	Gardner's Crescent to Morrison Link	SGN - carriageway repairs	Road closed 7.30pm - 6am for 2 nights	14/01/17 16/01/17
	Colinton / Fairmilehead	HAINBURN PARK	At New Swanston	City of Edinburgh Council - footway and carriageway resurfacing	Road closed	09/01/17 13/01/17
	Corstorphine / Murrayfield					
	Craighentiny/ Duddingston	DALGETY ROAD	Between Marionville Road and Dalgety Street	Building development works	Road closed to through traffic	28/09/15 28/03/17
	Craighentiny/ Duddingston	HOLYROOD PARK		Edinburgh's Hogmanay - New Year's Day Triathlon	Horse Wynd, Holyrood Gait and Queen's Drive closed; Holyrood Park Road closed between Queen's Drive and East Parkside.	8am 01/01/17 5pm 01/01/17
	Craighentiny/ Duddingston	HOLYROOD PARK		Great Winter Run	Queen's Drive, Horse Wynd and Duke's Walk closed; Holyrood Park Road closed between Queen's Drive and East Parkside.	6am 07/01/17 6pm 07/01/17

Start dates indicate earliest anticipated start.
Finish dates represent formal notice periods - works may finish earlier or be extended.

	Craightinny/ Duddingston	<u>WILLOWBRAE ROAD</u>	Between Abercorn Road and London Road	Scottish Water - ironwork repairs	Citybound lane closure	15/01/17	15/01/17
	Drum Brae / Gyle						
	Forth						
	Fountainbridge/ Craiglockhart	<u>VIEWFORTH</u>	Between Dundee Street and Gilmore Place	Boroughmuir High School project	Lane closures and temporary traffic lights. Road closed from Monday 05/09/16		05/03/17
	Fountainbridge/ Craiglockhart	<u>SEMPLE STREET</u>	At Fountainbridge junction	Development of former Farmfoods building	Lane closure and parking restrictions. Short pedestrian diversion and temporary crossing facilities in place.	05/09/16	31/01/18
	Fountainbridge/ Craiglockhart	<u>DUNDEE STREET</u>	At Viewforth	Boroughmuir High School project - utility connections, footway and carriageway realignment and resurfacing	Restrictions lifted for holiday period, expected to resume 10/01/17 with a 5-day closure of Dundee Street	06/09/16	Ongoing
	Fountainbridge/ Craiglockhart	<u>CRAIGLOCKHART AVENUE</u>	Craiglockhart Dell Road to Lanark Road	Cityfibre - cable works for superfast broadband	Road closed to northbound traffic, lengthy diversions, please allow extra travel time	04/01/17	08/01/17
	Fountainbridge/ Craiglockhart	<u>LANARK ROAD</u>	Craiglockhart Avenue to Inglis Green Road	Cityfibre - cable works for superfast broadband (continuation of works above)	Westbound bus lane closure	09/01/17	11/01/17
	Fountainbridge/ Craiglockhart	<u>COLINTON ROAD</u>	At Craiglockhart crossroads	Lafarge Tarmac for City of Edinburgh Council - carriageway resurfacing	Lane closures and 4-way temporary traffic lights 9am - 4pm, Monday - Friday	10/01/17	03/02/17
	Fountainbridge/ Craiglockhart	<u>SLATEFORD ROAD</u>	At Appin Street	Scottish Water - manhole repairs	Off-peak lane closure and temporary traffic lights	11/01/17	11/01/17
	Inverleith	<u>BRANDON STREET</u>	South of junction with Henderson Row / Eyre Place	Clancy Docwra - cable repairs for Scottish Power	Lane closures / contraflow	15/12/16	06/01/17
	Inverleith	<u>BELL'S BRAE</u>	Between Queensferry Street and The Crown Estate Office (no. 6)	Cityfibre - cable works for superfast broadband	Road closed to through traffic	09/01/17	22/01/17
	Inverleith	<u>DEANHAUGH STREET</u>	At Hamilton Place / Kerr Street	Scottish Water - manhole survey	Overnight lane closures and 4-way temporary traffic lights	7pm 10/01/17	7am 11/01/17
	Inverleith	<u>TELFORD ROAD</u>	At Groathill Road North	BT - cable works	Overnight lane closures and temporary traffic lights	8pm 11/01/17	7am 12/01/17
	Leith	<u>DUKE STREET</u>	Between Constitution Street and Academy Street	BT - installation of cable ducting	Narrow lanes, parking restrictions on both sides	06/01/17	07/01/17
	Leith	<u>LOCHEND ROAD</u>	Between Hermitage Park and Upper Hermitage	Scottish Water - ironwork repairs	Lane closures and temporary traffic lights	11/01/17	11/01/17
	Leith	<u>LINKS PLACE</u>	At Links Gardens / Salamander place	Scottish Water - ironwork repairs	Off-peak 3-way temporary traffic lights	12/01/17	12/01/17
	Leith Walk	<u>LEITH WALK</u>	Between Pilrig Street and McDonald Road	Leith Programme phase 4	Lane closures in both directions. Pilrig Street closed from 09/01/17	05/09/16	02/08/17
	Leith Walk	<u>EASTER ROAD</u>	At Dalmeny Street / St Clair Street	SGN - gas escape	4-way temporary traffic lights	30/12/16	TBC
	Leith Walk	<u>EASTER ROAD</u>		Hibs v Dundee Utd, kick-off 7.45pm	Local road closures and parking restrictions	06/01/17	06/01/17
	Leith Walk	<u>LEITH WALK</u>	At Annandale Street	Utility survey	Overnight lane closures and temporary traffic lights (4 nights)	09/01/17	13/01/17
	Leith Walk	<u>EASTER ROAD</u>	At Albion Road	BT - cable works for superfast broadband	Lane closures and 3-way temporary traffic lights	10/01/17	14/01/17
	Liberton/ Gilmerton	<u>MOREDUNVALE ROAD</u>	From Upper Craigour to Craigour Drive	Flood prevention works	Road closed westbound.	09/02/16	July 2017
	Liberton/ Gilmerton	<u>LASSWADE ROAD</u>	At Lockerby Crescent	Clancy Docwra - cable works for Scottish Power	Off-peak temporary traffic lights	05/01/17	05/01/17

Start dates indicate earliest anticipated start.
Finish dates represent formal notice periods -
works may finish earlier or be extended.

	Meadows/ Morningside	<u>WHITEHOUSE LOAN</u>	At Warrender Park Crescent	City of Edinburgh Council / Lafarge Tarmac - carriageway resurfacing	Road closed between Bruntsfield Place and Warrender Park Road. Works on hold from 11/09/16 to allow SGN to complete gas main renewal work before remainder is resurfaced.	08/08/16	
	Meadows/ Morningside	<u>WHITEHOUSE LOAN</u>	Between Thirlestane Road and Strathearn Place	SGN - gas main renewal project (restrictions lifted 23/12/16 until early January)	Road closed. Resurfacing work on hold to allow SGN to replace gas main first	12/09/16	12/02/17
	Meadows/ Morningside	<u>UPPER GILMORE PLACE</u>	At Gilmore Place	Building development works	Road closed to southbound traffic	03/10/16	24/02/17
	Meadows/ Morningside	<u>STRATHEARN PLACE</u>	At Strathearn Place	SGN - gas main renewal project (restrictions lifted 23/12/16 until early January)	2-way temporary traffic lights (and Whitehouse Loan closed)	31/10/16	Ongoing
	Meadows/ Morningside	<u>PITSLIGO ROAD</u>		SGN - gas main renewal project	Road closed to through traffic	09/01/17	13/01/17
	Meadows/ Morningside	<u>GILMORE PLACE</u>	At Viewforth	Carriageway resurfacing and junction works associated with Boroughmuir High School project	Lane closures and 2-way temporary traffic lights. Viewforth closed on both sides of Gilmore Place. Start date dependant on completion of works on Dundee Street		4 weeks duration
	Meadows/ Morningside	<u>BELHAVEN TERRACE</u>	At Morningside Road	BT - cable works	Road closed to westbound traffic	14/01/17	15/01/17
	Pentland Hills	<u>LANARK ROAD WEST</u>	At Curriehill Road	Scottish Power - cable repairs	3-way temporary traffic lights	28/12/16	12/01/17 TBC
	Portobello / Craigmillar	<u>GREENDYKES ROAD</u>	Between Little France and Greendykes Drive	City of Edinburgh Council - installation of new culvert	Road closed to through traffic	24/10/16	24/03/17
	Portobello / Craigmillar	<u>DUDDINGSTON AREA</u>		SGN - gas main renewal project	Phased road closures and parking restrictions on Milton Crescent, Milton Gardens North & South, Durham Road South, Duddingston Rise, Duddingston View, Bingham Drive, Bailie Terrace, Bailie Grove, Bailie Path, Magdalene Gardens	07/11/16	31/08/17
	Portobello / Craigmillar	<u>MILTON ROAD EAST</u>	Between Sir Harry Lauder Road and South Morton Street	SGN - gas main renewal project	Road closed to eastbound traffic. Brunstane Road / Brunstane Road South closed at Milton Road East	09/01/17	31/03/17
	Sighthill/Gorgie	<u>KINGSKNOWE ROAD NORTH</u>	At the level crossing	Network Rail - crossing maintenance	Road closed to through traffic. Lothian Buses service 20 operating via Kingsknowe Drive - Lanark Road. Shuttle bus in operation between Kingsknowe Road North and Inglis Green Road	17/12/16	02/01/17
	Sighthill/Gorgie	<u>TYNECASTLE</u>		Hearts v Aberdeen, kick-off 7.45pm	Mcleod Street closed, local parking restrictions as signed	30/12/16	30/12/16
	Sighthill/Gorgie	<u>DALRY ROAD</u>	Between Caledonian Road and Easter Dalry Road	Cityfibre - cable pulling via carriageway manholes	Overnight lane closures and temporary traffic lights. Orwell Place and Caledonian Place closed at Dalry Road	8pm 09/01/17	7am 10/01/17
	Sighthill/Gorgie	<u>DALRY ROAD</u>	Between Haymarket junction and Caledonian Road	BT - cable pulling	Overnight lane closures / contraflow	8pm 10/01/17	7am 11/01/17
	Sighthill/Gorgie	<u>BROOMHOUSE DRIVE</u>	At Broomhouse Gardens East	Scottish Water - ironwork repairs	Off-peak temporary traffic lights	11/01/17	11/01/17
	Southside/ Newington	<u>MEADOW LANE</u>	From (and including) Buccleuch Place Lane to Buccleuch Street	Construction of new student housing	Roads closed	04/01/16	02/07/17
	Southside/ Newington	<u>PRIESTFIELD ROAD</u>	Kirkhill Drive to Priestfield Avenue	BT - clearing blocked cable ducts	Off-peak lane closures and parking restrictions	09/01/17	10/01/17
	Southside/ Newington	<u>DUNCAN STREET</u>	At Upper Gray Street	BT - underground survey	Off-peak lane closures and temporary traffic lights	10/01/17	10/01/17
	Southside/ Newington	<u>NICOLSON STREET</u>	At Nicolson Square	Scottish Water - replacement of fire hydrant (awaiting final confirmation)	Off-peak 3-way temporary traffic lights	10/01/17	10/01/17
	Southside/ Newington	<u>RATCLIFFE TERRACE / CAUSEWAYSIDE</u>	Between Kittle Yards and Salisbury Place	Installation of telecoms cabling and ducting	Citybound lane closure to accommodate pedestrian walkway	14/01/17	15/01/17
	Various	<u>CENTRAL EDINBURGH</u>		Edinburgh's Hogmanay - Street Party	<u>Widespread City centre road closures, pedestrian closures and parking restrictions</u>	31/12/16	01/01/17

Start dates indicate earliest anticipated start.
Finish dates represent formal notice periods -
works may finish earlier or be extended.

Trunk roads - no medium-to-high impact works notified