

## Roadworks & events report

**Effective from 26th August 2016**

---

**For further information please contact the following:**

Edinburgh and Midlothian contact CLARENCE on 0800 23 23 23

Lafarge Tarmac contact 01698 575 600

[Traffic Scotland - information on motorways and City Bypass](#)












[Forth Road Bridge](#)

[Transport for Edinburgh - Lothian Buses and Edinburgh Trams](#)

[Follow Edintravel on Twitter for regular updates](#)

[See details of Ward boundaries](#)





Entries are arranged by Ward and then by start date. Underlined entries contain links to maps or further information

new information in this version		 = temporary traffic lights in use	 = diversion in operation			
Ward	Street	Location	Description	Traffic Control	Start date	Finish date
All	CITYWIDE		JCDecaux - replacement of bus shelters	Stops closed as required. Refer to signage at each location		Ongoing
Almond	QUEENSFERRY AREA inc A904, B800 and A90		Transport Scotland - construction of Forth Replacement Crossing	Varying traffic management arrangements. Full details at <a href="http://www.transportscotland.gov.uk/project/forth-replacement-crossing/information-road-users">http://www.transportscotland.gov.uk/project/forth-replacement-crossing/information-road-users</a>		2016
Almond	FERRYMUIR ROAD	Between Tesco roundabout and Echline junction	Forth Replacement Crossing works - road widening and realignment	Lane closures.	04/08/16	Late August
Almond	QUEENSFERRY ROAD	Between Clermiston Road North and Quality Street	City of Edinburgh Council - emergency repairs due to a rockfall	All restrictions lifted Thursday 25th August	11/08/16	25/08/16
	Almond	NEW LISTON ROAD	At Gateside Road	BT - installation of new telecomms cabinet	Temporary traffic lights.	15/08/16 29/08/16
	Almond	CLIFTONHALL ROAD	West of Newbridge Road junction	BT - installation of cables and ducting	Off-peak lane closures and temporary traffic lights	17/08/16 29/08/16
Almond	QUEENSFERRY ROAD (B800)	Eilston Road northwards to M90 Spur bridge	SGN - gas main renewal project	Lane closures, temporary traffic lights when required	22/08/16	24/10/16
City Centre	ST ANDREW SQUARE	South side, and South St David Street	Building development works (nos 3 - 8 St Andrew Square south side)	Lane closures, alterations to parking bays and pedestrian crossings	02/06/14	2017
City Centre	EAST END AREA		Redevelopment of St James centre	Varying traffic arrangements Picardy area, Leith Street, York Place, Broughton Street and surrounding routes	September 2015	2020
	City Centre	CATHEDRAL LANE		Scottish Power - re-routing cable ducts	Road closed	19/10/15 Ongoing
	City Centre	CIRCUS PLACE		City of Edinburgh Council - reconstruction of setted carriageway	Road reopened Friday 01/07/16. Works continue with 3-way temporary traffic lights at Howe Street junction	29/09/15 October 2016
	City Centre	JOHNSTON TERRACE		Historic Scotland - rock face works	Road closed towards Edinburgh Castle and High Street, diversion via Castle Terrace - Lady Lawson Street - Grassmarket - Victoria Street - Lawnmarket	12/10/15
City Centre	CALTON ROAD	At Leith Street	Structural damage	Road closed in both directions *Road fully open as at 22/08/16*		Ongoing
City Centre	LEITH STREET	Between Greenside and Picardy	Various companies - utility preparations and enabling works for St James Centre redevelopment	Northbound carriageway closed, contraflow on southbound side. No right turn out of Greenside Row	04/01/16	Ongoing
	City Centre	NEW STREET		Building development project	Road closed southbound	Ongoing
	City Centre	ST JAMES PLACE		St James redevelopment works	Road and footways closed	23/04/16 Ongoing
	City Centre	HOWE STREET	At South East Circus Place	City of Edinburgh Council - reconstruction of setted carriageway	3-way temporary traffic lights	25/04/16 October 2016
	City Centre	WEST REGISTER STREET	Between St Andrew Square and Register Place (at Café Royal)	Building demolition	Road closed to through traffic	25/04/16 31/10/16
City Centre	CASTLEHILL		For erection and removal of Tattoo stands	Road closed (with the exception of vehicles displaying an appropriate pass)	09/05/16	23/10/16
	City Centre	ST ANDREW SQUARE		Building development project	South side of Square closed	02/06/16 Ongoing
City Centre	MORRISON STREET	Morrison Link to Haymarket	Demolition of toilet block and removal of spoil from 'tHeHaymarket' development site	Inside lane closed	18/07/16	Ongoing
	City Centre	GEORGE STREET		George Street Festival	Road closures as follows: Both ways between Charlotte Square and Frederick Street: Westbound Hanover Street to Frederick Street Loading permitted within these areas 6.30am - 10am only	30/07/16 29/08/16
City Centre	CHAMBERS STREET		Royal Edinburgh Military Tattoo	Road closed 6pm -11pm Monday - Friday and 5pm -1am Saturday. (except for coaches)	04/08/16	28/08/16

	City Centre	GEORGE IV BRIDGE		Royal Edinburgh Military Tattoo	Road closed 10.30pm - 11pm each week night and 9pm - 9.30pm each Saturday. Except for event coaches.	04/08/16	28/08/16
	City Centre	HIGH STREET		Fringe Festival	High Street/Lawnmarket closed between George IV Bridge and Cockburn Street 10.30am - 9pm each day.	05/08/16	29/08/16
	City Centre	MAGDALA CRESCENT	At Haymarket Terrace	Carriageway subsidence	Road closed to northbound traffic	20/08/16	Ongoing
	City Centre	NORTH BRIDGE		City of Edinburgh Council - bridge repairs	Overnight lane closures midnight - 6am Saturday nights only. Bus stop closures as signed on street	20/08/16	04/09/16
	City Centre	CENTRAL EDINBURGH		<u>Virgin Money Festival Fireworks</u>	Widespread road closures and parking restrictions	29/08/16	29/08/16
	City Centre	GEORGE IV BRIDGE	Outside Lothian Chambers	CityFibre - cable works for superfast broadband	Southbound lane closure	03/09/16	05/09/16
	City Centre	HAYMARKET JUNCTION		Crane operations at development site	2 lanes closed on Morrison Street. Slip lane to westbound Dalry Road closed, traffic diverted via the eastbound carriageway (in front of Ryrie's bar)	04/09/16	04/09/16
	Colinton / Fairmilehead						
	Corstorphine / Murrayfield	<u>ROSEBURN TERRACE</u>	At Roseburn Street	JC Decaux - installation of new signage	Citybound lane closure *when required* to accommodate temporary pedestrian walkway.	05/04/16	Ongoing
	Corstorphine / Murrayfield	<u>RIVERSDALE CRESCENT</u>	At Corstorphine Road	City of Edinburgh Council - flood prevention works	Road closed	01/08/16	27/08/16
	Craightonny/ Duddingston	DALGETY ROAD	Between Marionville Road and Dalgety Street	Building development works	Road closed to through traffic	28/09/15	28/03/17
	Craightonny/ Duddingston	SEAFIELD ROAD EAST	Entire length, various locations	City of Edinburgh Council - gully repairs	Off-peak lane closures as signed	29/08/16	30/09/16
	Drum Brae / Gyle	<u>SOUTH GYLE BROADWAY</u>	Between Gogar roundabout and Gyle roundabout	Tram network maintenance	Road closed 10.30pm - 5am for nights *works completed early, no closure required on Friday night*	22/08/16	27/08/16
	Forth	<u>SALVESEN GARDENS</u>	East side, from (and including) Salvesen Grove	Scottish Power - cable works	Roads closed, local diversions as signed	22/08/16	26/08/16
	Fountainbridge/ Craiglockhart	<u>GREENBANK DRIVE</u>	Between Morningside Grove and Wester Hill	City of Edinburgh Council - carriageway reconstruction	Lane closures, parking restrictions and temporary traffic lights as required. Morningside Grove, Greenbank Lane and The Steils closed as required.	13/06/16	16/09/16
	Fountainbridge/ Craiglockhart	<u>HUTCHISON LOAN</u>	At Hutchison Road	Energetics - installation of new utility services	Road closed (extended until 28th)	22/08/16	28/08/16
	Fountainbridge/ Craiglockhart	<u>COLINTON ROAD</u>	At Craiglockhart Terrace	BT - cable works	Overnight lane closures and temporary traffic lights (8pm - 7am for 3 nights)	29/08/16	01/09/16
	Inverleith	<u>RAVELSTON TERRACE</u>	Alongside Dean cemetery	City of Edinburgh Council - wall repairs	Road closed to through traffic (local access maintained)	21/07/16	Ongoing
	Inverleith	<u>TELFORD ROAD</u>	At Telford Gardens	City of Edinburgh Council - new toucan crossing, road and footway resurfacing and line marking	Off-peak lane closures / contraflow	01/08/16	09/09/16
	Leith	<u>LINKS PLACE AREA</u>	Between Poplar Lane and Salamander Place	CityFibre - cable works for superfast broadband	Lane closures and temporary traffic lights with related work on Mitchell Street, Elbe Street and Cadiz Street	22/08/16	09/09/16
	Leith	<u>CABLES WYND</u>	At Cables Wynd House (Mill Lane)	CityFibre - cable works for superfast broadband	Lane closures and temporary traffic lights	24/08/16	26/08/16
	Leith	<u>SALAMANDER STREET</u>	At Bath Road	Scottish Water - ironwork repairs	Off-peak 4-way temporary traffic lights	28/08/16	28/08/16

	Leith Walk	<u>HADDINGTON PLACE</u>		Ogilvie - building development works	Northbound lane closure for temporary pedestrian walkway	20/04/15	Ongoing
	Leith Walk	<u>LEITH WALK</u>	Albert Place to Elm Row	SGN - gas main renewal project (phase 1 of 2)	Citybound lane closure. Brunswick Street and Brunswick Road closed.	01/08/16	09/09/16
	Leith Walk	<u>MONTGOMERY STREET</u>	West Montgomery Place to Easter Road	CityFibre - cable works for superfast broadband	Lane closures and parking restrictions	22/08/16	02/09/16
	Leith Walk	<u>EASTER ROAD</u>		Hibs v Greenock Morton, kick-off 3pm	Local road closures and parking restrictions	27/08/16	27/08/16
	Leith Walk	<u>PILRIG STREET</u>	Between Bonnington Road and Pilrig Park	CityFibre - cable works for superfast broadband	Lane closures and parking restrictions	29/08/16	02/09/16
	Liberton/ Gilmerton	<u>MOREDUNVALE ROAD</u>	From Upper Craigour to Craigour Drive	Flood prevention works	Road closed westbound.	09/02/16	July 2017
	Liberton/ Gilmerton	<u>OLD DALKEITH ROAD</u>	Between Craigmillar Castle Road and Moredunvale Road	<u>Water main connections for new Royal Hospital for Sick Children</u>	3-way temporary traffic lights; Craigmillar Castle Road for 2 weeks, then Moredunvale Road closed. Allow extra travel time for journeys to Royal Infirmary of Edinburgh	22/08/16	11/09/16
	Liberton/ Gilmerton	<u>LASSWADE ROAD</u>	At Kirkgate / Mount Vernon Road	CityFibre - cable works for superfast broadband	Lane closures and temporary traffic lights	03/09/16	04/09/16
	Meadows/ Morningside	<u>COMISTON ROAD</u>	Between Morningside Drive & Braidburn Terrace	SGN - gas main renewal project. Click cell for more <a href="#">information</a>	Comiston Road closed southbound. Diversion via Braid Road which will be one-way southbound	23/05/16	30/09/16
	Meadows/ Morningside	<u>MYRESIDE ROAD</u>	New entrance to Royal Edinburgh Hospital	Installation of new signalised junction	Lane closures and temporary traffic lights	25/07/16	16/09/16
	Meadows/ Morningside	<u>WHITEHOUSE LOAN</u>	At Warrender Park Crescent	City of Edinburgh Council / Lafarge Tarmac - carriageway resurfacing	Road closed between Bruntsfield Place and Leamington Walk (phase 1 until 11/09/18). Works resume 31st August	08/08/16	Late 2016
	Meadows/ Morningside	<u>WARRENDER PARK TERRACE</u>	Between Marchmont Road and Marchmont Street	City of Edinburgh Council - footway resurfacing (south side)	Road closed to through traffic (in sections, as signed on street)	17/08/16	11/10/16
	Pentland Hills	<u>LANARK ROAD WEST</u>	Between Riccarton Mains Road and Curriehill Road	Removal of portacabins from development site	Road closed 7pm - midnight, diversion signed via Curriehill Road - Riccarton Avenue - Riccarton Mains Road	26/08/16	26/08/16
	Pentland Hills	<u>LANARK ROAD</u>	At St Andrews Church, Juniper Green	Scottish Water - manhole repairs	Off-peak lane closures and temporary traffic lights	30/08/16	30/08/16
	Pentland Hills	<u>LANARK ROAD WEST</u>	Between Bridge Road and Ravelrig Road	Scottish Water - manhole repairs	Off-peak lane closures and temporary traffic lights	30/08/16	30/08/16
	Pentland Hills	<u>MAIN STREET, RATHO</u>	Between Dalmahoy Road and the bowling club	Scottish Water - manhole repairs	Narrow lanes and parking restrictions as signed	30/08/16	30/08/16
	Pentland Hills	<u>LANARK ROAD WEST</u>	Immediately west of Ravelrig Road	Scottish Water - manhole repairs	Off-peak lane closures and temporary traffic lights	01/09/16	01/09/16
	Pentland Hills	<u>LANARK ROAD WEST</u>	At Sainsburys	City of Edinburgh Council - footway works	Lane closures and temporary traffic lights	03/09/16	04/09/16
	Portobello / Craigmillar	<u>SIR HARRY LAUDER ROAD</u>	Various locations	Scottish Power - maintenance works on electricity pylons.	Off-peak temporary traffic lights and lane closures as required.	09/06/16	30/08/16
	Portobello / Craigmillar	<u>PORTOBELLO HIGH STREET</u>	Between King's Road and Fishwives' Causeway	Development works for new Aldi store	Lane closures / contraflow	27/06/16	Ongoing
	Portobello / Craigmillar	<u>MILTON ROAD</u>	At Bailie Place	Installation of new toucan crossing (Portobello High School)	Lane closures (two-way traffic to be maintained). Bailie Place closed	24/07/16	18/09/16
	Portobello / Craigmillar	<u>NEWCRAIGHALL ROAD</u>	Between The Wisp crossroads and Fort Kinnaird	Scottish Power - long-running cable reinforcement project	Lane closures	15/08/16	14/10/16
	Sighthill/Gorgie	<u>BANKHEAD AVENUE</u>	Between Bankhead Drive and Bankhead Medway	CityFibre - cable works for superfast broadband	Lane closures and parking restrictions	29/08/16	02/09/16
	Southside/ Newington	<u>MEADOW LANE</u>	From (and including) Buccleuch Place Lane to Buccleuch Street	Construction of new student housing	Roads closed	04/01/16	02/07/17

Start dates indicate earliest anticipated start.  
Finish dates represent formal notice periods -  
works may finish earlier or be extended.

	Southside/ Newington	GEORGE SQUARE		George Square Festival	East side closed; North side and Crichton Street closed 10.30am - 3am daily 03-30/08/16	27/06/16	07/09/16
	Southside/ Newington	ROXBURGH PLACE		Roxy Festival	Road closed to through traffic	03/08/16	05/09/16
	Southside/ Newington	<u>WEST MAINS ROAD</u>	At Langton Road	Installation of smart-metering infrastructure	Off-peak lane closures and temporary traffic lights	30/08/16	31/08/16
<b>Trunk roads -</b>							
		A90	At Scotstoun Interchange	Transport Scotland - installation of new overhead gantry as part of Forth Replacement Crossing project	Southbound M90 Spur closed from 8pm; Eastbound A90 closed from 11pm. Diversion via Kincardine, all routes reopened by 5am	27/08/16	28/08/16
		M8	At J1 Hermiston Gait	Amey - traffic signals upgrade	Temporary traffic signalling in operation *works rescheduled, now due to start 11/09/16*	28/08/16	11/09/16