

Roadworks & events report

Effective from 18th November 2016

For further information please contact the following:

Edinburgh and Midlothian contact CLARENCE on 0800 23 23 23

Lafarge Tarmac contact 01698 575 600

[Traffic Scotland - information on motorways and City Bypass](#)














[Forth Road Bridge](#)

[Transport for Edinburgh - Lothian Buses and Edinburgh Trams](#)

[Follow Edintravel on Twitter for regular updates](#)

[See details of Ward boundaries](#)

Entries are arranged by Ward and then by start date. Underlined entries contain links to maps or further information

new information in this version		 = temporary traffic lights in use	 = diversion in operation				
Ward	Street	Location	Description	Traffic Control	Start date	Finish date	
Almond	QUEENSFERRY AREA inc A904, B800 and A90		Transport Scotland - construction of Forth Replacement Crossing	Varying traffic management arrangements. Full details at http://www.transportscotland.gov.uk/project/forth-replacement-crossing/information-road-users		2017	
Almond	FERRYMUIR ROUNDABOUT		Transport Scotland - carriageway realignment and resurfacing as part of Forth Replacement Crossing	Lane closures		Ongoing	
	Almond	MAIN STREET, KIRKLISTON	Between main crossroads and Manse Road	BT - clearing blocked cable ducts	Lane closures and 2-way temporary traffic lights	20/11/16	20/11/16
Almond	QUEENSFERRY ROAD	At Craigmack Road / Quality Street	SGN - emergency repairs	Westbound lane closure	17/11/16	TBC	
Almond	HIGH STREET	The Loan to Stoneycroft Road	Christmas in Queensferry	High Street/Edinburgh Road closed to through traffic - 1pm - 9pm	24/11/16	24/11/16	
Almond	MAIN STREET, KIRKLISTON	Station Road to Queensferry Road	BT - cable duct works	Lane closures and temporary traffic lights - 8am - 4pm	27/11/16	27/11/16	
City Centre	ST ANDREW SQUARE	South side, and South St David Street	Building development works (nos 3 - 8 St Andrew Square south side)	Lane closures, alterations to parking bays and pedestrian crossings	02/06/14	2017	
	City Centre	CATHEDRAL LANE	Scottish Power - re-routing cable ducts	Road closed	19/10/15	Ongoing	
	City Centre	LEITH STREET	St James redevelopment works	Northbound carriageway closed, contraflow on southbound side. No right turn out of Greenside Row. West footway closed from Monday 07/11/16 for *3* weeks. Bus stop closures and temporary stops as signed on-street. No left turn from Leith Street into Waterloo Place.	04/01/16	Ongoing	
	City Centre	ST JAMES PLACE	St James redevelopment works	Road and footways closed	23/04/16	Ongoing	
	City Centre	HOWE STREET	At South East Circus Place	City of Edinburgh Council - reconstruction of setted carriageway	3-way temporary traffic lights	25/04/16	Nov 2016
	City Centre	WEST REGISTER STREET	Between St Andrew Square and Register Place (at Café Royal)	Building demolition	Road closed to through traffic	25/04/16	Ongoing
City Centre	NORTH BRIDGE		City of Edinburgh Council - bridge repairs	Overnight lane closures each night except Sunday. Bus stop closures as required and as signed. Parking restrictions on Market Street (under North Bridge)	20/08/16	Ongoing	
	City Centre	NEW STREET	McAleer & Rushe - carriageway reconstruction	New Street closed between East Market Street and Canongate. Temporary traffic lights at East Market Street junction	05/09/16	18/11/16	
City Centre	LEITH WALK / ELM ROW	Between Picardy roundabout and Brunswick Street	City of Edinburgh Council - carriageway patching	Evening and overnight lane closures and parking restrictions. Phase 4 of 7 - Montgomery Street southwards to London Road, 13th - 17th Nov (7pm - 2am)	23/10/16	09/12/16	
	City Centre	DOUGLAS CRESCENT	Between Palmerston Place and Magdala Crescent	City of Edinburgh Council - footway resurfacing	Road closed to through traffic	31/10/16	20/11/16
	City Centre	ST ANDREW SQUARE	South leg of Square	Installation of Edinburgh's Christmas attractions	Road closed	31/10/16	21/11/16
City Centre	CALTON ROAD	Between New Street and Waverley station	Virgin Media - installation of cables, ducting and junction boxes	Lane closures / contraflow and parking restrictions as signed	07/11/16	24/11/16	
	City Centre	GEORGE STREET	Between Charlotte Square and Castle Street	Installation of 'Street of Light' for Edinburgh's Christmas	Road closed. Temporary cycle facilities provided *except* during performances (6pm and 8pm from 20/11/16)	07/11/16	30/12/16
City Centre	QUEEN STREET	North Charlotte Street to North Castle Street	CityFibre - cable works for superfast broadband	Eastbound lane closure *works extended beyond planned completion date of 18/11/16 but to be cleared over weekend of 19-20/11/16	08/11/16	25/11/16	
	City Centre	COWGATE	At Niddry Street	Utility connections for redevelopment of St Cecilia's Hall	Lane closures and temporary traffic lights. Niddry Street remains closed to through traffic.	14/11/16	18/11/16
City Centre	MORRISON STREET	Morrison Link to Haymarket	'The Haymarket' development works	Inside lane closed	14/11/16	TBC	

	City Centre	QUEEN STREET	Between Frederick Street and Hanover Street	Scottish Power - urgent cable repairs	Lane closures and contraflow (one lane open each way)	15/11/16	TBC
	City Centre	MARKET STREET	At City Art Centre / Waverley Station	Scottish Water - manhole repairs	Off-peak lane closures and temporary traffic lights	18/11/16	18/11/16
	City Centre	GEORGE STREET and SURROUNDING AREA		Edinburgh's Christmas 'Light Night'	Phased road closures George Street, North Castle Street, Frederick Street, Mound and Hanover Street.	20/11/16	20/11/16
	City Centre	FOUNTAINBRIDGE	At Semple Street	Scottish Water - ironwork repairs	Road closed to westbound traffic so no direct access to Dundee Street. Diversion via Semple Street - Morrison Street - Gardner's Crescent	20/11/16	20/11/16
	City Centre	SOUTH CHARLOTTE STREET	At Princes Street	Palmer & Co - window cleaning	Eastbound lane occupation on Princes Street & outside Charlotte House	6am 20/11/16	11am 20/11/16
	City Centre	LEITH WALK	(Union Place) from Picardy Roundabout to Union Street	GPR - survey works	Overnight lane closures as signed.	11.30pm 21/11/16	5.30am 25/11/16
	City Centre	INFIRMARY STREET	Cowgate to High School Yards	Virgin Media - cable duct works	Road closed to through traffic	21/11/16	25/11/16
	City Centre	CANONGATE	Between New Street and St John Street	Carriageway line marking works	Off-peak lane closures and temporary traffic lights	22/11/16	22/11/16
	City Centre	YORK PLACE	Broughton Street to Elder Street	Permanent carriageway reinstatement following repairs 14/11/16	Road closed westbound - diversions as signed	10pm 22/11/2016	4.30am 23/11/2016
	City Centre	ABBEYMOUNT	Various	Cityfibre - carriageway repairs	Stop/go boards when required	09.30am 22/11/2016	3.30pm 23/11/2016
	City Centre	LADY LAWSON STREET	At Spittal Street	Cityfibre - cable works for superfast broadband	Lane closures and temporary traffic lights - off-peak times	23/11/16	24/11/16
	City Centre	LEITH WALK	London Road Roundabout	Utility company	Lane closures and restrictions - survey works over 4 nights	11.30pm 27/11/2016	05.30am 01/12/2016
	Colinton / Fairmilehead	OXGANGS ROAD	Fairmile Avenue to Fairmilehead crossroads	City of Edinburgh Council - footway resurfacing	Eastbound lane closure and parking restrictions as signed	07/11/16	18/11/16
	Colinton / Fairmilehead	BRAID ROAD	At Buckstone Drive	SGN - gas main repairs	Lane closures and temporary traffic lights	14/11/16	30/11/16
	Colinton / Fairmilehead	BRIDGE ROAD	On the bridge over Spylaw Park	Scottish Power - cable replacement	Lane closures and 2-way temporary traffic lights. Spylaw Street closed at Bridge Road	14/11/16	19/11/16
	Colinton / Fairmilehead	DREGHORN LINK	At Shell Garage / Dreghorn slip-road	Various - singage works	Temporary traffic lights during overnight working hours.	8pm 18/11/2016	6am 18/11/2016
	Colinton / Fairmilehead	BIGGAR ROAD	At Swanston Drive	Scottish Water - ironwork repairs (3 items)	Lane closures and temporary traffic lights	20/11/16	20/11/16
	Colinton / Fairmilehead	SPYLAW STREET	Between Bridge Road and Spylaw Street	City of Edinburgh Council - footway resurfacing	Lane closures and parking restrictions	21/11/16	25/11/16
	Corstorphine / Murrayfield	RUSSELL ROAD	Between Roseburn Maltings and sorting office	SGN - new gas service	Lane closures and temporary traffic lights	14/11/16	28/11/16
	Craightinny/ Duddingston	DALGETY ROAD	Between Marionville Road and Dalgety Street	Building development works	Road closed to through traffic	28/09/15	28/03/17
	Craightinny/ Duddingston	MARIONVILLE AREA		SGN - gas main renewal project	Lane closures and parking restrictions as signed on Marionville Road, Marionville Park, Lochend Grove and Lochend Crescent. Lochend Quardant closed	19/09/16	21/11/16
	Craightinny/ Duddingston	PORTOBELLO ROAD	At Goff Avenue / Wakefield Avenue	BT - cable works via carriageway manholes	Lane closures and temporary traffic lights 8am - 4pm Sunday and from 9pm on Monday night	20/11/16	6am 22/11/16
	Drum Brae / Gyle	GOGAR ROUNDABOUT		City of Edinburgh Council - verge works and street lighting maintenance	Lane closures all approaches and on the roundabout. Evening / nightshift works	07/11/16	25/11/16
	East Lothian	A1	Old Craighall to Wallyford	Amey - carriageway resurfacing	Road closed to southbound traffic 8pm - 6am	17/11/16	18/11/16

	Forth	PILTON DRIVE	Between Pilton Loan and Pilton Avenue	City of Edinburgh Council - carriageway resurfacing	Road closed to through traffic	07/11/16	18/11/16
	Forth	PILTON AVENUE	At Crewe Grove	Scottish Water - carriageway repairs	Lane closures and temporary traffic lights	10/11/16	18/11/16
	Fountainbridge/ Craiglockhart	VIEWFORTH	Between Dundee Street and Gilmore Place	Boroughmuir High School project	Lane closures and temporary traffic lights. Road closed from Monday 05/09/16		10/02/17
	Fountainbridge/ Craiglockhart	<u>SEMPLE STREET</u>	At Fountainbridge junction	Development of former Farmfoods building	Lane closure and parking restrictions. Short pedestrian diversion and temporary crossing facilities in place.	05/09/16	31/01/18
	Fountainbridge/ Craiglockhart	<u>DUNDEE STREET</u>	At Viewforth	Boroughmuir High School project - utility connections, footway and carriageway realignment and resurfacing	Lane closures and temporary traffic lights. Viewforth closed from Monday 05/09/16	06/09/16	Late November
	Fountainbridge/ Craiglockhart	COLINTON ROAD	Between Craiglockhart Avenue and Craiglockhart Road North	City of Edinburgh Council - tree trimming and footway repairs	Off-peak lane closures and parking restrictions as signed	14/11/16	09/12/16
	Inverleith	TELFORD ROAD	At Groathill Road North	City of Edinburgh Council - carriageway patching	Lane closures and 3-way temporary traffic lights	13/11/16 and 20/11/16	13/11/16 and 20/11/16
	Inverleith	GLOUCESTER STREET	Between India Place and Doune Terrace	McNicolas - cable duct works	Road closed to through traffic - diversions as signed.	21/11/16	25/11/16
	Inverleith	INVERLEITH ROW	At Warriston Crescent	Utility company - trial holes	Lane closures and 3-way temporary traffic lights	21/11/16	25/11/16
	Inverleith	GLENOGLE ROAD	From Arboretum Avnue to Reid Terrace	Utility company - manhole survey	Road closed during off-peak hours	23/11/16	23/11/16
	Inverleith	CANON STREET	Eyre Place to Canon Mills	Utility company - manhole survey	Road closed during off-peak hours	23/11/16	23/11/16
	Leith	CONSTITUTION STREET	At Queen Charlotte Street	City of Edinburgh Council - utility investigations	Overnight lane closures and temporary traffic lights (8pm - 6am for 2 nights)	16/11/16	18/11/16
	Leith	MADERIA STREET	Between Portland Street and Prince Regent Street	Scottish Water - pipe repairs	Road closed to through traffic	21/11/16	25/11/16
	Leith Walk	<u>LEITH WALK</u>	Albert Place to Elm Row	<u>SGN - gas main renewal project</u>	Citybound lane closure.	01/08/16	29/11/16
	Leith Walk	LEITH WALK	Between Pilrig Street and McDonald Road	<u>Leith Programme phase 4</u>	Lane closures in both directions. Pilrig Street closure suspended until January 2017	05/09/16	02/08/17
	Leith Walk	EASTER ROAD	At Dalmeny Street	SGN - repairs to gas leak	Lane restrictions on Easter Road. No access to Dalmeny Street	14/11/16	TBC
	Leith Walk	BONNINGTON ROAD	At Tinto Place	CityFibre - carriageway repairs	Lane closures and 3-way temporary traffic lights (manually controlled at peak times)	16/11/16	18/11/16
	Leith Walk	<u>BROUGHTON ROAD</u>	At Beaverhall Road / Beaverbank Place / Logie Green Road	BT - cable works via carriageway manholes	Lane closures and temporary traffic lights at each junction in turn	19/11/16	20/11/16
	Leith Walk	EASTER ROAD		Hibs v Queen of the South, kick-off 3pm	Local road closures and parking restrictions	19/11/16	19/11/16
	Leith Walk	EASTER ROAD	At Sunnyside	Cityfibre - carriageway repairs	Off-peak lane closures and temporary traffic lights	23/11/16	25/11/16
	Liberton/ Gilmerton	<u>MOREDUNVALE ROAD</u>	From Upper Craigour to Craigour Drive	Flood prevention works	Road closed westbound.	09/02/16	July 2017
	Meadows/ Morningside	<u>WHITEHOUSE LOAN</u>	At Warrender Park Crescent	City of Edinburgh Council / Lafarge Tarmac - carriageway resurfacing	Road closed between Bruntsfield Place and Warrender Park Road. Works on hold from 11/09/16 to allow SGN to complete gas main renewal work before remainder is resurfaced.	08/08/16	Late 2016
	Meadows/ Morningside	<u>WHITEHOUSE LOAN</u>	Between Thirlestane Road and Strathearn Place	SGN - gas main renewal project (phase 1 of 3)	Road closed. Resurfacing work on hold to allow SGN to replace gas main first	12/09/16	12/02/17
	Meadows/ Morningside	<u>MYRESIDE ROAD</u>	New entrance to Royal Edinburgh Hospital	Laying utility services and junction improvement works	Lane closures and temporary traffic lights	19/09/16	18/11/16

Start dates indicate earliest anticipated start.
Finish dates represent formal notice periods -
works may finish earlier or be extended.

	Meadows/ Morningside	<u>UPPER GILMORE PLACE</u>	At Gilmore Place	Building development works	Road closed to southbound traffic	03/10/16	24/02/17
	Meadows/ Morningside	STRATHEARN PLACE	At Strathearn Place	SGN - gas main work	2-way temporary traffic lights (and Whitehouse Loan closed)	31/10/16	27/11/16
	Meadows/ Morningside	VIEWFORTH	Between Gilmore Place and Westhall Gardens	CityFibre - carriageway repairs	Affected areas coned off as required, parking restrictions as signed	19/11/16	20/11/16
	Meadows/ Morningside	BALCARRES STREET	Between Balcarres Court and Craighouse Gardens	Scottish Power - installation of a new power supply	Temporary traffic lights and lane restrictions	21/11/16 & 28/11/16	25/11/16 & 02/12/16
	Meadows/ Morningside	MORNINGSIDE ROAD	Hermitage Terrace	BT - cable works via carriageway manholes.	Overnight lane closures and temporary traffic lights (including peak times)	7pm 23/11/2016	7am 24/11/2016
	Meadows/ Morningside	MARCHMONT ROAD	Beaufort Road/ Strathearn Road	Unspecified contractor	Off-peak lane closures and 4-way temporary traffic lights	27/11/16	27/11/16
	Pentland Hills	PENTLAND VIEW	Between Curriehill Road and Pentland Place	City of Edinburgh Council - carriageway resurfacing	Road closed to through traffic	31/10/16	18/11/16
	Pentland Hills	RICCARTON MAINS ROAD	Between sub-station and railway bridge	Scottish Power - cable repairs	Lane closure and temporary traffic lights	07/11/16	23/11/16
	Pentland Hills	<u>LANARK ROAD</u>	On the bridge over the City Bypass	City of Edinburgh Council - replacing footway flagstones	Off-peak lane closure and temporary traffic lights	14/11/16	18/11/16
	Portobello / Craigmillar	GREENDYKES ROAD	Between Little France and Greendykes Drive	City of Edinburgh Council - installation of new culvert	Road closed to through traffic	24/10/16	24/03/17
	Portobello / Craigmillar	MILTON ROAD	At Mountcastle Drive North / South	SGN - gas mains renewal project	Lane closures across 3 consecutive weekends	05/11/16	19/11/16
	Portobello / Craigmillar	DUDDINGSTON AREA		SGN - gas mains renewal project	Phased road closures and parking restrictions on Milton Crescent, Milton Gardens North & South, Durham Road South	07/11/16	23/12/16
	Portobello / Craigmillar	<u>FISHWIVES' CAUSEWAY</u>	At Baileyfield Crescent	Scottish Power - re-routing high-voltage cables	Lane closures and 3-way temporary traffic lights	10/11/16	23/11/16
	Portobello / Craigmillar	NIDDRIE MAINS ROAD	Near Harewood Drive	City of Edinburgh Council - installation of new junction	Off-peak lane closures and temporary traffic lights	16/11/16	18/11/16
	Sighthill/Gorgie	CALDER ROAD	Between Sighthill roundabout and Bankhead roundabout	City of Edinburgh Council - installation of new pedestrian crossing (at Sighthill Court)	Off-peak lane closures and 30mph speed restriction in works area	31/10/16	19/12/16
	Sighthill/Gorgie	<u>INGLIS GREEN ROAD</u>	Between Inglis Green Rigg and Redhall Drive	CityFibre - cable works for superfast broadband	Off-peak lane closures and temporary traffic lights	14/11/16	21/11/16
	Sighthill/Gorgie	GORGIE ROAD	Between Balgreen junction and Robb's Loan / Ford's Road	CityFibre - cable works for superfast broadband	Lane closures to accommodate temporary pedestrian walkway. Parking restrictions as signed on south side	17/11/16	19/11/16
	Southside/ Newington	<u>MEADOW LANE</u>	From (and including) Buccleuch Place Lane to Buccleuch Street	Construction of new student housing	Roads closed	04/01/16	02/07/17
	Southside/ Newington	<u>BUCCLEUCH PLACE</u>	Westwards from Buccleuch Place Lane	Utility installations	Road closed to through traffic	10/10/16	25/11/16
	Southside/ Newington	<u>NICOLSON STREET</u>	At Nicolson Square	Scottish Water - manhole repairs	Lane closures and temporary traffic lights - *postponed as of 18/11	20/11/16	20/11/16
	Southside/ Newington	<u>BUCCLEUCH STREET</u>	At Buccleuch Place	Clancy Docra - (utility company *tbc)	Off-peak lane closures and 3-way temporary traffic lights	23/11/16	23/11/16
	Various	MURRAYFIELD and SURROUNDING ROUTES		International rugby Scotland v Australia, 12/11/16, kick-off 2.30pm; Scotland v Argentina, 19/11/16, kick-off 5pm	Widespread road closures and parking restrictions. Click cell for details	12/11/16	19/11/16

Trunk roads - no high-impact works notified at this time

