

Roadworks & events report

Effective from 12th May 2017

For further information please contact the following:

Edinburgh and Midlothian contact CLARENCE on 0800 23 23 23

Lafarge Tarmac contact 01698 575 600

[Traffic Scotland - information on motorways and City Bypass](#)



















[Forth Road Bridge](#)

[Transport for Edinburgh - Lothian Buses and Edinburgh Trams](#)

[Follow Edintravel on Twitter for regular updates](#)

[See details of Ward boundaries](#)

Entries are arranged by Ward and then by start date. Underlined entries contain links to maps or further information







new information in this version		 = temporary traffic lights in use	 = diversion in operation			
Ward	Street	Location	Description	Traffic Control	Start date	Finish date
	Almond	QUEENSFERRY AREA inc A904, B800 and A90		Transport Scotland - construction of Forth Replacement Crossing	Varying traffic management arrangements. Full details at http://www.transportscotland.gov.uk/project/forth-replacement-crossing/information-road-users	September 2017
	Almond	C157 BURNSHOT ROAD	At the A90	City of Edinburgh Council	Flyover closed to all traffic (including cyclists and pedestrians). Slip roads remain open, traffic can travel between Kirkliston and the northbound A90	28/11/16 Ongoing
	Almond	<u>CAMMO ROAD</u>	Between Turnhouse Road and eastern end of Lennymuir	City of Edinburgh Council - carriageway resurfacing	Road closed except for local, pedestrian and emergency vehicle access	20/03/17 10/06/17
	Almond	<u>WHITEHOUSE ROAD</u>	Between Avon Road and Cramond Crescent	SGN - gas main renewal project	Various phases and arrangements with lane closures, parking restrictions and temporary traffic lights as required	20/03/17 June 2017
	Almond	QUEENSFERRY ROAD	Clermiston Road North to Quality Street	City of Edinburgh Council - replacement of street lighting columns	Off-peak citybound lane closure	03/04/17 22/05/17
	Almond	<u>HOPETOUN ROAD</u>	Between Stewart Terrace and Walker Drive	Scottish Water - installation of new water main	Lane closures and temporary traffic lights	13/04/17 26/05/17
	Almond	<u>CRAMOND ROAD NORTH</u>	At Cramond Place	Scottish Power - installation of power supply for new care home	Lane closures and temporary traffic lights	18/04/17 15/05/17
	Almond	GLASGOW ROAD	Newbridge to Ingliston	City of Edinburgh Council - extension of cycle path	Off-peak citybound lane closure; north footway / cycle path closed, pedestrian and cyclist diversion via Ratho Station footbridge - south footway	01/05/17 16/06/17
	Almond	<u>VIVIAN TERRACE</u>	Between Corbiehill Road and Silverknowes Road South	City of Edinburgh Council - carriageway repairs	Road closed to through traffic	08/05/17 12/05/17
	Almond	<u>HALLYARDS ROAD</u>			Ingliston Revival - Hallyards Road closed junction with A8 and entrance of Ingliston Showground (west gate).	12/05/17 14/05/17
	Almond	HAWES BRAE AREA, SOUTH QUEENSFERRY		Cruise liner visit	Parking restrictions Hawes car park, Hawes Brae and Edinburgh Road	12/05/17 15/05/17
	Almond	<u>STANDINGSTANE ROAD</u>	At A90 overbridge	Amey - bridge inspection	Overnight lane closures and temporary traffic lights	13/05/17 14/05/17
	Almond	<u>GLASGOW ROAD</u>	At Newbridge Roundabout	Amey - overnight trial-hole works	Fast lane closures in both directions. Slip-road closure on M9 J1 southbound left-turn lane	13/05/17 14/05/17
		<u>A90</u>	At Burnshot Bridge	City of Edinburgh - Bridge inspection works	Closure of eastbound carriageway with diversions via Burnshot off and on-slips. Closure 8pm - 11pm	18/05/17 18/05/17
	City Centre	<u>LEITH STREET</u>		St James redevelopment works	Northbound carriageway closed, contraflow on southbound side. No right turn into or out of Greenside Row. St James' Place, Cathedral Lane and St James car parks closed.	04/01/16 Ongoing
	City Centre	<u>WEST REGISTER STREET</u>	Between St Andrew Square and Register Place (at Café Royal)	Building demolition / development	Road closed to through traffic	25/04/16 Ongoing
	City Centre	<u>QUEEN STREET GARDENS WEST</u>	Between Queen Street and Heriot Row	City of Edinburgh Council - reconstruction of setted carriageway	Road closed. See also entry below	14/03/17 31/05/17
	City Centre	QUEEN STREET	At Hanover Street / Queen Street Gardens East	Revised layout during closure of Queen Street Gardens West	No right turn from Hanover Street into Queen Street; right turn permitted from Queen Street into Queen Street Gardens East	14/03/17 31/05/17
	City Centre	<u>HIGH STREET</u>	At Blackfriars Street	SGN - major Old Town gas main development (click cell for details)	Road reopened 25/04/17	20/03/17
	City Centre	ST JOHN STREET		SGN - major Old Town gas main development (site investigations)	Lane closures and parking restrictions	20/03/17 TBC
	City Centre	<u>HOLYROOD ROAD</u>	Between Pleasance and Viewcraig Gardens	SGN - major Old Town gas main development (click cell for details)	Road closed to through traffic	26/04/17 23/05/17 TBC
	City Centre	LEITH STREET	Between Princes Street and Greenside Row	St James redevelopment works (utility diversions)	Northbound carriageway closed, 2-way traffic on southbound carriageway. No exit from Calton Road. West footway closed at Princes Street, no left turn into Waterloo Place	29/04/17 Ongoing
	City Centre	LEITH STREET	Between Greenside Row and Little King Street	St James redevelopment works (drainage diversions)	Various layouts with lane closures and contraflows. Bus stops will require to be relocated - please refer to on-street signage	02/05/17 26/05/17

	City Centre	CASTLEHILL	Between Lawnmarket and Castle esplanade	Delivery, installation and removal of Tattoo stands	Road closed	03/05/17	30/10/17
	City Centre	<u>DOUGLAS CRESCENT</u>	In its entirety	City of Edinburgh Council - footway resurfacing	Road closed to through traffic	08/05/17	15/09/17
	City Centre	GEORGE STREET	Between Charlotte Square and Frederick Street	European Rugby Finals 'Fan Village'	Road closed, parking suspended with exception of blue badge and some residents' bays. Cycle access maintained on north side, delivery access 7am - 11am only. Left and right turn into George Street from Charlotte Square temporarily reinstated	09/05/17	14/05/17
	City Centre	<u>EAST MARKET STREET</u>	Between Cranston Street and New Street	BT - installation of broadband cabinet, cables and ducting	Lane closures and temporary traffic lights	11/05/17	15/05/17
	City Centre	<u>DUBLIN STREET</u>	Between Dublin Street South Lane and Albany Street	BT - ducting and cabinet installation	Temporary traffic lights	11/05/17	15/05/17
	City Centre	ALBANY LANE	Between Albany Street and Albany Street Lane	BT - cable connections	Road closed and eastbound traffic only on Albany Street Lane	12/05/17	16/05/17
	City Centre	HIGH STREET			Fair Trade Event - brief rolling road closures on High St - St Giles' Street - North Bank Street - Mound (1pm - 2pm)	13/05/17	13/05/17
	City Centre	ST ANDREW SQUARE	At George Street	BT - cable connections	Overnight lane closure (southbound at St Andrew Square, both sides of George Street) and parking restrictions.	15/05/17	16/05/17
	City Centre	WEST PORT	Between King's Stables Road and Lady Lawson Street	Scottish Water - manhole replacement works	Overnight road closure, local diversions as signed.	16/05/17	17/05/17
	City Centre	HIGH STREET			Norwegian Constitution Day Parade - 'rolling closures' on High Street - St Giles' Street - North Bank Street - Mound.	17/05/17	17/05/17
	City Centre	COWGATEHEAD	From West Bow to Candlemaker Row	City of Edinburgh Council - replace sunken manhole cover	Temporary traffic lights (including peak times)	16/05/17	18/05/17
	Colinton / Fairmilehead	<u>OXGANGS FARM AVENUE</u>	In its entirety	City of Edinburgh Council - footway and carriageway resurfacing	Road closed to through traffic, local diversions as signed	27/02/17	09/06/17
	Corstorphine / Murrayfield	<u>RIVERSDALE CRESCENT</u>	Between Corstorphine Road and Riversdale Road	City of Edinburgh Council - Water of Leith flood prevention works	Road closed		July 2017
	Corstorphine / Murrayfield	<u>ELLERSLY ROAD</u>	Development site between Kinellan Road and Murrayfield Road	BT - installation of chamber, cables and ducting	Lane closures and temporary traffic lights	01/05/17	12/05/17
	Craighentiny/ Duddingston	DALGETY ROAD	Between Marionville Road and Dalgety Street	Building development works	Road closed to through traffic	28/09/15	Ongoing
	Craighentiny/ Duddingston	WAKEFIELD AVENUE	At Portobello Road	Scottish power - installation of power supply for new nursing home	Road closed to northbound traffic	10/05/17	17/05/17
	Drum Brae/Gyle	<u>PARKGROVE TERRACE</u>	Between Parkgrove Row and Parkgrove Bank	Scottish Water - repairs to collapsed sewer	Road closed to through traffic	25/04/17	14/05/17
	East Lothian	<u>GALT ROAD, MUSSELBURGH</u>	Phase 1 - Macbeth Moir Road to Galt Terrace Phase 2 - Galt Terrace to Delta Crescent	East Lothian Council - carriageway resurfacing	Road closed (phase 1 from 01/05/17, phase 2 from 15/05/17)	01/05/17	26/05/17
	Forth	BOSWALL PARKWAY	At Wardie Crescent	SGN - gas main repairs	Lane closures and temporary traffic lights	20/02/17	Ongoing
	Forth	<u>PENNYWELL GARDENS</u>		Building development	Lane closures and parking restrictions; Muirhouse Crescent closed. Pennywell Gardens closed westbound from Pennywell Road 08/05/17 - 19/05/17	08/03/17	Late May
	Forth	<u>TRINITY ROAD</u>	Between Lower Granton Road and Primrose Bank Road	Scottish Water - sewer construction	Road closed to through traffic	20/03/17	21/07/17
	Forth	<u>CHESTNUT STREET</u>	West Harbour Road to Turner Hire Drive premises	Telcomms cabling	Road closed to southbound traffic	11/05/17	13/05/17
	Forth	<u>ADDISTON FARM ROAD</u>	Length	Jet patching works on behalf of Velocity	Road closed and local diversions as signed.	11/05/17	12/05/17

Start dates indicate earliest anticipated start.
Finish dates represent formal notice periods -
works may finish earlier or be extended.

	Forth	<u>SOUTH TRINITY ROAD</u>	Junction at Denham Green Avenue	BT - cable duct works	Temporary traffic lights	15/05/17	19/05/17
	Fountainbridge/ Craiglockhart	<u>SEMPLE STREET</u>	At Fountainbridge junction	Development of former Farmfoods building	Lane closure and parking restrictions. Short pedestrian diversion and temporary crossing facilities in place.	05/09/16	31/01/18
	Fountainbridge/ Craiglockhart	<u>DUNDEE STREET</u>	At Viewforth	Development of new Boroughmuir High School (carriageway reconstruction)	Dundee Street restrictions lifted 04/05/17, expected to return 22/05/17. Viewforth remains closed to through traffic.	24/04/17	09/06/17
	Fountainbridge/ Craiglockhart	<u>GLENLOCKHART ROAD</u>	At The Steils	Scottish Power - cable repairs	Temporray traffic lights	10/05/17	22/05/17
	Fountainbridge/ Craiglockhart	<u>FOUNTAINBRIDGE</u>	At new Hilton Hotel	SGN - gas connection works	Temporary traffic lights (manually controlled during peak times)	15/05/17	19/05/17
	Fountainbridge/ Craiglockhart	<u>COLINTON ROAD</u>	At Elliot Road	Scottish Water - cut and cap existing water main	Lane closures and 3-way temporary traffic lights	15/05/17	17/05/17
	Inverleith	<u>WESTER DRYLAW DRIVE</u>	At Wester Drylaw Avenue	City of Edinburgh Council - footway resurfacing	Road closed to through traffic (Monday to Friday).	20/03/17	19/05/17
	Inverleith	<u>CRAIGCROOK ROAD</u>	Between Craigmock Park and Hillpark Terrace	Scottish Power - installation of new cabling	Lane closures / contraflow	25/04/17	24/05/17
	Inverleith	<u>ORCHARD PLACE</u>	At Craigmock Road	McNicholas / BT - cable ducting installation	Road closed	01/05/17	12/05/17
	Inverleith	<u>WARRISTON ROAD</u>	Between Ferry Road and Warriston crematorium	City of Edinburgh Council - carriageway repairs	Lane closures and parking restrictions	07/05/17 and 14/05/17	07/05/17 and 14/05/17
	Inverleith	<u>GRIGOR AVENUE</u>	Near Gregor Terrace	City of Edinburgh Council - carriageway resurfacing	Lane closure and parking restrictions	15/05/17	19/05/17
	Inverleith	<u>BRANDON TERRACE</u>	At Glenogle Road	BT - Cabinet and ducting works	Lane closures and temporary traffic lights (including peak times)	19/05/17	19/05/17
	Leith	<u>HENDERSON STREET</u>	Between Giles Street and Tolbooth Wynd	Scottish Water - sewer repairs	2-way temporary traffic lights	01/05/17	12/05/17
	Leith	<u>CONSTITUTION STREET</u>	At Laurie Street	City Fibre - remedial ducting works	Off-peak 3-way temporary traffic lights	18/05/17	20/05/16
	Leith Walk	<u>LEITH WALK</u>	Between Pilrig Street and McDonald Road	Leith Programme phase 4	Lane closures and footway restrictions. Side roads closed as required and as publicised. Iona Street closed until July, Albert Street closed 10/04/17 for 3 weeks, McDonald Road and Brunswick Road closed 02/05/17 for up to 10 weeks.	05/09/16	02/08/17
	Leith Walk	<u>MCDONALD ROAD / BRUNSWICK ROAD</u>	At Leith Walk	Leith Programme - carriageway and footway works, traffic signals upgrade	Roads closed	02/05/17	10 weeks
	Leith Walk	<u>LORNE STREET</u>	Between Sloan Street and Dickson Street	Scottish Water - ironwork repairs	Lane closures, parking restrictions, stop/go boards when required	08/05/17	12/05/17
	Liberton/ Gilmerton	<u>MOREDUNVALE ROAD</u>	From Upper Craigmock to Craigmock Drive	Flood prevention works	Road closed westbound. *road closed in both directions from Monday 27/03/17 for 3 months*	09/02/16	July 2017
	Liberton/ Gilmerton	<u>MOREDUN PARK ROAD</u>	At Fernieside Avenue	City of Edinburgh Council - repairs to retaining wall	Temporary traffic lights	14/02/17	Ongoing
	Liberton/ Gilmerton	<u>LANG LOAN</u>		Scottish Water - mains upgrade	Lane closures and temporary traffic lights	11/04/17	30/05/17
	Liberton/ Gilmerton	<u>LIBERTON BRAE</u>	At Liberton Road / Kirk Brae	Scottish Water - manhole repairs	Lane closures and temporary traffic lights	14/05/17	14/05/17
	Liberton/ Gilmerton	<u>GILMERTON STATION ROAD</u>	As signed	City of Edinburgh Council - footway crossing works	2-way temporary traffic lights (to be manually controlled during peak times)	11/05/17	19/05/17
	Liberton/ Gilmerton	<u>LASSWADE ROAD</u>	Ellon's Glen Road	Scottish Water - ironwork repairs	Temporary traffic lights - OFF-PEAK	19/04/17	19/04/17

	Meadows/ Morningside	<u>GILMORE PLACE</u>	Eastwards from Leamington Place	SGN - gas main renewal project	Lane closures and 2-way temporary traffic lights. Leamington Terrace, Upper Gilmore Place and Gillespie Street closed as required	17/04/17	28/05/17
	Meadows/ Morningside	LAURISTON PLACE	North side between Chalmers Street and Archibald Place	Scottish power - urgent cable repairs	Lane closures	24/04/17	08/05/17 TBC
	Meadows/ Morningside	<u>GREENBANK CRESCENT</u>	Between Greenbank Grove and Greenbank Row	Scottish Water - pipe repairs (TBC)	Lane closures and temporary traffic lights	08/05/17	19/05/17
	Meadows/ Morningside	<u>BRUNSTFIELD TERRACE</u>	Between Bruntsfield Place and Greenhill Gardens	Scottish Water - chamber repairs	Road closed to through traffic	10/05/17	12/05/17
	Meadows/ Morningside	<u>BRUNSTFIELD PLACE</u>	At Whitehouse Loan	Virgin Media - ironwork repairs	Off-peak lane restrictions	12/05/17	12/05/17
	Meadows/ Morningside	<u>COLINTON ROAD</u>	At Napier University (between Abbotsford Park and Abbotsford Crescent)	Crane operations	Road closed to through traffic (9.30am - 6pm)	14/05/17	14/05/17
	Midlothian	<u>NEWTON CHURCH ROAD, DANDERHALL</u>	Between Millerhill Road and Edmonstone Road	Housing development	Road closed	17/04/17	35 weeks
	Pentland Hills	<u>RICCARTON MAINS ROAD</u>	At sub-station north of Weaver's Knowe Crescent	Scottish Power - construction of new site entrance	Lane closures and temporary traffic lights	01/05/17	12/05/17
	Pentland Hills	<u>ADDISTON FARM ROAD</u>	Length	City of Edinburgh Council - jet patching works	Road closed, local diversions as signed.	11/05/17	12/05/17
	Pentland Hills	RAVELRIG ROAD	At Long Dalmahoy Road / Wariston Farm Road	City of Edinburgh Council - jet patching works	Road closed, local diversions as signed. *Warriston Farm Road 15th *Long Dalmahoy Road 15th - 17th *Ravelrig Road 16th - 18th	15/05/17	18/05/17
	West Lothian	<u>B8020 NIDDRY ROAD</u>	Between Main Street, Winchburgh and Craighton Place	West Lothian Council - footway works then carriageway resurfacing	Lane closures and temporary traffic lights; east footway closed. Road closed to through traffic from 15/05/17	24/04/17	19/06/17
	Portobello / Craigmillar	DUDDINGSTON AREA		SGN - gas main renewal project	Phased road closures and parking restrictions on Milton Crescent, Milton Gardens North & South, Durham Road South, Duddingston Rise, Duddingston View, Bingham Drive, Bailie Terrace, Bailie Grove, Bailie Path, Magdalene Gardens	07/11/16	31/08/17
	Portobello / Craigmillar	PORTOBELLO PROMENADE	In its entirety, starting at the Joppa Road end	SGN - gas main renewal project	SGN hope to keep the promenade open throughout the project but closures and parking restrictions may be required on adjoining roads	09/01/17	15 weeks
	Portobello / Craigmillar	MILTON ROAD WEST	Between Duddingston Row and Mountcastle Drive South	SGN - gas main renewal project	Lane closures	20/03/17	12/05/17
	Portobello / Craigmillar	FISHWIVES' CAUSEWAY	Between Portobello High Street and roundabout at Baileyfield Crescent	Scottish Power - cable repairs	Lane closures and temporary traffic lights when required	23/03/17	TBC
	Portobello / Craigmillar	<u>GREENDYKES ROAD</u>	Between Greendykes Drive and Niddrie House Avenue	SGN - gas main renewal project	Lane closures and temporary traffic lights when required	03/04/17	July 2017
	Portobello / Craigmillar	BRUNSTANE ROAD NORTH	At Joppa Road / Abercorn Terrace	BT - cable and ducting work	Road closed	01/05/17	12/05/17
	Portobello / Craigmillar	WAKEFIELD AVENUE	Inchview Terrace	Scottish Power - cable repairs	Road closed. Diversion via Kekewich Ave.	10/05/17	16/05/17
	Sighthill/Gorgie	SIGHTHILL VIEW	Between Sighthill Road and Sighthill Loan then between Sighthill Loan and Calder Road	City of Edinburgh Council / Lafarge Tarmac - footway resurfacing works	Road closed, local diversions as signed. Monday - Friday only	18/04/17	12/05/17
	Sighthill/Gorgie	GORGIE ROAD	Balgreen junction to Westfield junction	SGN - carriageway repairs (rolling programme)	Lane closures and off-peak temporary traffic lights (2/3/4-way as required)	14/05/17	19/05/17
	Sighthill/Gorgie	GORGIE/DALRY			Parade - 'rolling closures' on Dalry Road, (Distillery Lane) - Gorgie Road - Wheatfield Road. 9am - 10am	20/05/17	20/05/17
	Sighthill/Gorgie	GORGIE ROAD	At Chesser Avenue	3-way temporary traffic lights	Overnight ironworks repairs	21/05/17	22/05/17

	Southside/ Newington	<u>MEADOW LANE</u>	From (and including) Buccleuch Place Lane to Buccleuch Street	Construction of new student housing	Roads closed	04/01/16	02/07/17
	Southside/ Newington	<u>BLACKFORD ROAD</u>	Junction with Kilgraston Road	SGN - gas leak repair	Road closed, diversions via Kilgraston Road - Hope Terrace - Whitehouse Loan - Blackford Road	12/05/17	16/05/17
	Southside/ Newington	<u>TEVIOT PLACE</u>	At McEwan Hall	Building contractor - crane works associated with McEwan Hall development.	South footway closed and 2 lanes closed. Parking restrcitions on both sides 6am - 6pm each day.	13/05/17	14/01/17
	Various Wards	MURRAYFIELD AND SURROUNDING AREA		<u>European Rugby finals at BT Murrayfield - Challenge Cup, 12/05/17, kick-off 8pm Chamions Cup, 13/05/17, kick-off 5pm</u>	<u>Road closures and parking restrictions</u>	12/05/17	13/05/17
Trunk roads (in date order)							
		A702	Between Easter Howgate and Mauricewood junction	BT - cabling works	Off-peak lane closures and temporary traffic lights (rolling programme)	08/05/2017	16/05/2017
		M9 Westbound	J2	Amey - surfacing works	Road closure with div via J1a, M90, A90, A904 to M9 J2 on slip - 8pm - 6.30am	15/05/2017	16/05/2017
		A720	Westbound	Surfacing works	Slip road closure, div via Straiton and return -	18/05/17	19/05/17