

Roadworks & events report

Effective from 16th July 2018

For further information please contact the following:

Edinburgh and Midlothian contact CLARENCE on 0800 23 23 23

[Traffic Scotland - information on motorways and City Bypass](#)













[Forth Bridges](#)

[Transport for Edinburgh - Lothian Buses and Edinburgh Trams](#)

[Follow Edintravel on Twitter for regular updates](#)

[See details of Ward boundaries](#)

Entries are arranged by Ward and then by start date. Underlined entries contain links to maps or further information

new information in this version		 = temporary traffic lights in use	 = diversion in operation				
Ward	Street	Location	Description	Traffic Control	Start date	Finish date	
Almond	QUEENSFERRY ROAD	Between Clermiston Road North and Quality Street	Scottish Power - cable installation project	Outside lanes closed in both directions	01/07/18	28/07/18	
Almond	HAWES BRAE		July cruise liner visits on 9th, 17th, 21st, 23rd, 24th and 29th	Parking restrictions as signed on Hawes Brae, Newhalls Road and Hawes car park.	09/07/18	29/07/18	
	Almond	BRAEHEAD GROVE	Between Whitehouse Road and Braehead Drive	City of Edinburgh Council - drainage improvements	Road closed.	09/07/18	17/07/18
Almond	INGLISTON AREA		Scottish Car Show (15/07/18) and MCN Festival (21-22/07/18) at Royal Highland Centre	Hallyards Road closed at A8, event traffic management around the venue, temporary 40pmh speed restriction on A8	14/07/18	23/07/18	
Almond	QUEENSFERRY ROAD	Drum Brae North to Barnton junction	Multi-utility connections to development site	Westbound lane closure	16/07/18	28/07/18	
	City Centre	LEITH STREET AREA		St James redevelopment works	Various lane closures and contraflows. St James' Place, Cathedral Lane and St James car parks closed.	04/01/16	Ongoing
	City Centre	WEST REGISTER STREET	Between St Andrew Square and Register Place (at Café Royal)	Building demolition / development	Road closed to through traffic	25/04/16	Ongoing
	City Centre	LONDON ROAD / EASTER ROAD AREA		City of Edinburgh Council and Laing O'Rourke - traffic management for Leith Street closure	<u>Traffic gyratory system in operation</u>	20/08/17	Summer 2018
	City Centre	LEITH STREET	Between Princes Street and Calton Road	St James development	Road closed. Diversion via Waterloo Place - Regent Road to London Road gyratory. No left turn from North Bridge into Princes Street (except buses, taxis and cycles)	5am 02/08/17	10 months
	City Centre	GEORGE STREET	St Andrew Square to Hanover Street	Traffic management associated with St James development and Leith Street closure	George Street closed to westbound through-traffic, turning circle at Hanover Street	31/08/17	31/07/18
City Centre and Fountainbridge / Craiglockhart	FOUNTAINBRIDGE	Between Lothian Road and Semple Street	Development of former Farmfoods building	Lane closures	16/09/17	Ongoing	
City Centre	KING'S STABLES ROAD	Between Lady Wynd and King's Stables Lane	Building demolition and redevelopment	Varying arrangements including lane closures, parking restrictions and temporary traffic lights as required	23/09/17	September 2019	
	City Centre	HAYMARKET TERRACE	Between Apex Hotel and Haymarket junction.	<u>Scottish Water - major sewer replacement project</u>	Road closed to citybound traffic, diversion via Magdala Crescent - Eglinton Crescent - Palmerston Place. Magdala Crescent northbound traffic only at Haymarket Terrace. One-way system (clockwise) Eglinton Crescent / Glencairn Crescent.	07/10/17	07/08/18
	City Centre	CALTON ROAD	At Leith Street	St James development	Road closed in both directions except for cyclists and pedestrians	6am 20/12/17	July 2018
City Centre	EAST END JUNCTION		Laing O'Rourke - footway works at Waterloo Place as part of St James development	Lane closure eastbound Princes Street and northbound North Bridge. Pedestrian diversions as signed	14/02/18	Ongoing	
City Centre	PICARDY AREA		Laing O'Rourke - landscaping work at Picardy Place and front of Cathedral as part of St James development	Alterations to lane layout on all approaches to Picardy roundabout	13/04/18	22/07/18	
City Centre	CASTLEHILL		For delivery / removal of Tattoo stands	Road closed	03/05/18	30/10/18	
	City Centre	SOUTH BRIDGE	At Hunter Square	City of Edinburgh Council - footway realignment and resurfacing, pedestrian crossing upgrade as part of A7 improvements	Citybound lane closure; Hunter Square closed at South Bridge, access via Cowgate	15/05/18	Ongoing
City Centre	NORTH BRIDGE		City of Edinburgh Council - bridge refurbishment project	Northbound bus lane closure 8pm - 6am each night (except Fridays)	10/06/18	November 2018	
City Centre	SOUTH ST DAVID STREET	Outside Jenners	City of Edinburgh Council - cable work for installation of new bus shelter	Northbound lane closure. Bus stop closed, temporary stop outside Amarone	20/06/18	Ongoing	
	City Centre	DEWAR PLACE LANE		Building development works	Road closed as required and as signed	25/06/18	22/07/18
	City Centre	CANONGATE		Scottish Water - repairs to burst pipe	2-way temporary traffic lights.	13/07/18	19/07/18

	City Centre	EDINBURGH CASTLE AREA			Castle concerts (13th, 19th, 20th and 21st July) Castlehill, Ramsay Lane, Ramsay Gardens and Mound Place closed 7am - 1am daily; Johnston Terrace and Lawnmarket closed 4pm - midnight on event dates.	13/07/18	21/07/18
	City Centre	MANOR PLACE	Between Melville Street and William Street	Scottish Power - cable and ducting works	2-way temporary traffic lights	14/07/18	18/07/18
	City Centre	MORRISON STREET	Between Dewar Place and Semple Street	Special event at EICC	Road closed at discretion of Police Scotland, expect the area to be busy	17/07/18	18/07/18
	City Centre	TORPHICHEN STREET	Between Torphichen Place and Dewar Place Lane	Crane lift	Road closed and Canning Street closed at Torphichen Street	21/07/18	22/07/18
	Colinton / Fairmilehead	REDFORD DRIVE	At Redford Road	Scottish Water - trial holes	Road closed	16/07/18	20/07/18
	Colinton / Fairmilehead	OXGANGS ROAD	Between Redford Road and Hunter's Tryst roundabout	Scottish Water - ironwork repairs	Off-peak 2-way temporary traffic lights	18/07/18	18/07/18
	Corstorphine / Murrayfield	ST JOHN'S ROAD	West of Manse Road	Scottish power - repairs to cable fault	Westbound lane closure	07/07/18	20/07/18
	Corstorphine / Murrayfield	BROOMFIELD CRESCENT	North arm at Saughton Road North	Scottish Power - installation of new power cables	Road closed	09/07/18	24/08/18
	Corstorphine / Murrayfield	FEATHERHALL AVENUE	Cul-de-sac at Ladywell medical centre	BT - equipment upgrade	3-way temporary traffic lights	15/07/18	16/07/18
	Craigtinny/ Duddingston	MARIONVILLE ROAD	At Dalgety Road	Scottish Power - emergency cable repairs	2-way temporary traffic lights.	02/07/18	17/07/18
	Craigtinny/ Duddingston	WILLOWBRAE ROAD	At Duddingston Road / Duddingston Road West	SGN - gas main replacement project	Duddingston Road closed; 3-way temporary lights for 6 weeks and then contraflow on Duddingston Road West for 4 weeks, Meadowfield Avenue closed. Local diversions as signed.	09/07/18	08/09/18
	Craigtinny/ Duddingston	QUEEN'S DRIVE	Between Holyrood Gait and Holyrood Park Road	Historic Environment Scotland - Park maintenance	Road closed 9.30am - 1pm	18/07/18	18/07/18
	Craigtinny/ Duddingston	DUDDINGSTON LOW ROAD		Historic Environment Scotland - Park maintenance	Road closed 9.30am - 13pm	19/07/18	19/07/18
	Craigtinny/ Duddingston	QUEEN'S DRIVE HIGH ROAD SECTION		Historic Environment Scotland - Park maintenance	Road closed 6.30am - 2.30pm	20/07/18	20/07/18
	Craigtinny/ Duddingston	HOLYROOD PARK		Heart Research UK Family 5k	All Park roads closed, no access to Dunsapie car park	22/07/18	22/07/18
	Drum Brae / Gyle	CLERMISTON ROAD NORTH	At Queensferry Road	Scottish Power - cable installation project	Road closed to northbound traffic (reopened to southbound traffic on 16/07/18)	18/06/18	28/07/18
	Forth						
	Fountainbridge/ Craiglockhart	SEMPLER STREET	At Fountainbridge junction	Development of former Farmfoods building	Lane closure and parking restrictions. Short pedestrian diversion and temporary crossing facilities in place.	05/09/16	Ongoing
	Fountainbridge/ Craiglockhart	HUTCHISON ROAD	Between Chesser Avenue and Moat Drive	City of Edinburgh Council - carriageway resurfacing	Road closed in sections as signed. Local diversions via Hutchison Loan - Hutchison Place - Moat Street - Moat Drive	16/07/18	20/07/18
	Fountainbridge/ Craiglockhart	SLATEFORD ROAD	At railbridge near Allan Park	Network Rail - overnight bridge inspection works	3-way temporary traffic lights 10pm - 6am	17/07/18	18/07/18
	Fountainbridge/ Craiglockhart	DUNDEE STREET	At Yeaman Place	Cityfibre - carriageway repairs	Off-peak 3-way temporary traffic lights	19/07/18	19/07/18
	Inverleith	<u>WATER OF LEITH PATH AT DEAN VILLAGE</u>		Landslip	Path closed beneath Dean cemetery	April 2013	Ongoing

	Inverleith	CREWE ROAD SOUTH	Between Porterfield Road and Grigor Avenue	SGN - gas main renewal	Lane closures, parking restrictions and 2, 3 or 4-way temporary traffic lights as needed. Temporary traffic lights at Davidson Road	21/05/18	30/07/18
	Inverleith	BROUGHTON ROAD	At Rodney Street	City of Edinburgh Council - carriageway and footway resurfacing, traffic signals and street lighting upgrade	3-way temporary traffic lights for initial phases. Overnight road closures for carriageway works (daest TBA)	02/07/18	17/08/18
	Inverleith	QUEENSFERRY TERRACE	At Ravelston Terrace / Belford Road	Cityfibre - installation of fibreoptic cabling	4-way temporary traffic lights. Ravelston Terrace closed to westbound traffic 16 - 20/07/18	11/07/18	27/07/18
	Leith	<u>NEWHAVEN PLACE</u>	Between Goosander Street and Lindsay Road	Construction work	Road closed	08/01/18	26/10/18
	Leith	<u>NEWHAVEN PLACE</u>		July cruise liner visits on 4th, 10th - 13th, 17th, 21st, 22nd and 27th - 30th	Parking restrictions on Newhaven Place and Pier Place.	04/07/18	30/07/18
	Leith	PIER PLACE	At Starbank Road / Craighall Road	Scottish Water - manhole repairs	3-way temporary traffic lights	22/07/18	22/07/18
	Leith Walk	<u>WATER OF LEITH PATH AT BONNINGTON</u>		Unsafe wall adjacent to Miller Homes site	Path closed between Newhaven Road and Anderson Place	02/08/17	TBC
	Leith Walk	ANDERSON PLACE	Between West Bowling Green Street and Water of Leith Bridge	Building development works	Road closed to through traffic	02/07/18	16/07/18
	Leith Walk	ANDERSON PLACE	At Bonnington Road Lane	Biscuit Factory festival events	Road closed to through traffic	20/07/18	02/09/18
	Liberton/ Gilmerton	LIBERTON ROAD	Between Gilmerton Road and Mid Liberton	Development works	Lane closures in both directions, contraflow in operation and east & South (Gilmerton Road) footway closed. Temporary pedestrian crossing at Mid Liberton & Liberton Road. 3-way temporary traffic lights at Gilmerton Road from 07/07/18	12/06/17	27/07/18
	Liberton/ Gilmerton	<u>CUMNOR CRESCENT</u>	Between Rutherford Drive and Woodstock Place	SGN - gas main renewal	Lane and parking restrictions, phased closures of local roads as signed	04/06/18	02/08/18
	Liberton/ Gilmerton	<u>FERNIEHILL STREET</u>		City of Edinburgh Council - carriageway and footway resurfacing, street lighting upgrade	Phase 1 - road closed between (and including) Ferniehill Place and Ferniehill Drive. Phase 2 - remaining section from Ferniehill Gardens northwards to T-junction closed	25/06/18	22/07/18
	Liberton/ Gilmerton	GILMERTON ROAD	Between Walter Scott Avenue and Old Mill Lane	SGN - gas main renewal	Narrow lanes maintaining 2-way traffic for most of the project. Temporary traffic lights when working at junctions with Glenallan Drive, Orrok Park and Walter Scott Avenue (and Walter Scott Avenue closed).	02/07/18	21/09/18
	Liberton/ Gilmerton	FROGSTON ROAD EAST	West of Mortonhall Gate	Scottish Water - pipe repairs	Lane restrictions maintaining 2-way traffic	13/07/18	25/07/18
	Midlothian	MAURICEWOOD ROAD	Between A702 and Belwood Road	Construction of new roundabout	Road closed	05/03/18	TBC
	Midlothian	OLD EDINBURGH ROAD, DALKEITH		Midlothian Council - carriageway resurfacing	Parking suspended on both sides. Rolling programme with lane closures, temporary traffic lights as needed and bus stop closures as signed on street. Full road closure 7pm - 10pm from 23/07/18 for 5 nights	11/06/18	12 weeks
	Midlothian	NEWTON CHURCH ROAD	Between Old Dalkeith Road and Edmonstone Road	SGN - gas main renewal	Road closed to through traffic in 3 phases, restricted access to Smithy Green Avenue, Forth View Crescent and Campview.	02/07/18	07/09/18
	Morningside	POLWARTH AREA		SGN - gas main renewal	Phase 1 - 2-way temporary traffic lights on Polwarth Terrace, Ashley Terrace and Gray's Loan closed. Phased road closures of Polwarth Terrace, Gillsland Road, Harrison Road, Merchiston Gardens and Merchiston Avenue	30/06/18	31/08/18
	Morningside	GILMORE PLACE	At Viewforth	Scottish Water - water leak repairs	4-way temporary traffic lights	09/07/18	TBC
	Morningside	CRAIGHOUSE GARDENS		City of Edinburgh Council - carriageway patching at bus stops	2-way temporary traffic lights	16/07/18	17/07/18
	Pentland Hills	KIRKGATE	Between Lanark Road West and Harlaw Road	City of Edinburgh Council - carriageway patching	Road closed 9.30am - 3.30pm	18/07/18	18/07/18

Start dates indicate earliest anticipated start.
Finish dates represent formal notice periods -
works may finish earlier or be extended.

	Pentland Hills	BLINKBONNY ROAD	Between Kirkgate and Lanark Road West	City of Edinburgh Council - carriageway patching	Road closed 9.30am - 3.30pm	19/07/18	19/07/18
	Portobello/ Craigmillar	MILTON ROAD WEST	At Duddingston Row	SGN - gas leak repairs	Lane restrictions maintaining 2-way traffic; no right turn into Duddingston Row	13/07/18	TBC
	Sighthill/Gorgie	SAUGHTON PARK		<u>Saughton Park regeneration project</u>	Car park and main path through park closed, alternative cyclist and pedestrian route signposted via Stevenson Road - Balgreen Road. No car parking available. Car parks, play park and other facilities outwith the Walled Garden expected to reopen 03/09/18, remainder to reopen in December	31/07/17	December 2018
	Sighthill/Gorgie	GORGIE ROAD	Between Balgreen Road and Chesser Avenue	City of Edinburgh Council - footway resurfacing	Lane closures to accommodate temporary pedestrian walkways. South side complete, now working eastwards on the north side.	18/05/18	27/07/18
	Sighthill/Gorgie	BANKHEAD CROSSWAY NORTH	Between Bankhead Broadway and Bankhead Drive	Scottish Water - sewer repairs	Road closed to through traffic	07/07/18	30/07/18
	Sighthill/Gorgie	BANKHEAD AVENUE	Between Bankhead Crossway and Bankhead Terrace	Scottish Water - water main connection at new recycling centre	2-way temporary traffic lights	16/07/18	20/07/18
	Sighthill/Gorgie	LONGSTONE ROAD	At Longstone Crescent	BT - manhole repairs	2-way temporary traffic lights	17/07/18	17/07/18
	Southside/ Newington	POTTERROW	Between Marshall Street and Brighton Street	Building development	Lane closures and contraflow. Site hoarding to be removed from 16/07. Overnight temporary traffic lights from 18/07 to 21/07 for carriageway resurfacing (7pm - 6am)	11/09/17	Autumn 2018
	Southside/ Newington	POTTERROW	At South College Street	Building inspection / maintenance	East footway closed, alternative route signed via crossing at Marshall Street to west footway	14/10/17	Ongoing
	Southside/ Newington and City Centre	A7 CORRIDOR	Between Salisbury Place and Hunter Square	City of Edinburgh Council - A7 corridor carriageway resurfacing and traffic signals upgrades	Various traffic management layouts including lane closures, road closures and temporary traffic lights with a mixture of off-peak and overnight works and restrictions	09/04/18	Ongoing
	Southside/ Newington	NICOLSON STREET	At Drummond Street	City of Edinburgh Council - A7 corridor carriageway resurfacing and traffic signals upgrade - installation of new puffin crossing	Lane closures, Drummond Street closed and existing one-way order rescinded to permit access from Roxburgh Place	07/05/18	Ongoing
	Southside/ Newington	MINTO STREET	Outside former Minto Hotel	Various utility connections	Southbound (bus) lane closure after Blacket Avenue	11/06/18	Ongoing
	Southside/ Newington	NICOLSON STREET	Between West Richmond Street and Chambers Street	City of Edinburgh Council - A7 corridor carriageway resurfacing and traffic signals upgrades	Lane closures and parking restrictions. West Richmond Street and West Nicolson Street closed, 2-way temporary traffic lights	18/06/18	20/07/18
	Southside/ Newington	GEORGE SQUARE		George Square Festival	East leg of Square closed. North side and Crichton Street closed 10.30am - 3am daily 01/08/18 - 28/08/18	7am 27/06/18	03/09/18
	Southside/ Newington	GRANGE AREA		<u>SGN - gas main renewal (click cell for more details)</u>	Phased road closures of Lauder Road, Grange Terrace, Fountainhall Road, Blackford Avenue, Oswald Road, Kilgraston Road and Whitehouse Terrace. Parking restrictions as signed, temporary traffic lights as required.	30/06/18	17/08/18
	Southside/ Newington	NICOLSON SQUARE	At Nicolson Street	City of Edinburgh Council - A7 corridor carriageway resurfacing and traffic signals upgrades	Road closed to through traffic, local diversions via Chapel Street / Marshall Street	02/07/18	20/07/18
	Southside/ Newington	TELFER SUBWAY	At Caldeonian Crescent	City of Edinburgh Council - wall repairs	Path closed. Inspection due on Monday 16/07/18, update to follow	10/07/18	TBC
	Southside/ Newington	NICOLSON STREET	West Richmond Street to Chambers Street	City of Edinburgh Council - A7 corridor carriageway resurfacing	Road closed to citybound traffic 7pm - early morning each weeknight. Local diversions as signed	03/07/18	20/07/18
Trunk roads							
		M9	J1A - J2	Amey - carriageway resurfacing	Road closed to northbound traffic 8pm - 6.30am. Diversion via M9 J1A - M90 - A9000 - A904 - M9 J2	05/07/18	28/07/18
		M8	J2 - J1	Amey - gantry works	Road closed to eastbound traffic 8pm - 6am, diversion via J2 to Newbridge - A8 (E)	18/07/18	19/07/18