

Roadworks & events report

Effective from 23rd June 2017

For further information please contact the following:

Edinburgh and Midlothian contact CLARENCE on 0800 23 23 23

[Traffic Scotland - information on motorways and City Bypass](#)


















[Forth Road Bridge](#)

[Transport for Edinburgh - Lothian Buses and Edinburgh Trams](#)

[Follow Edintravel on Twitter for regular updates](#)

[See details of Ward boundaries](#)

Entries are arranged by Ward and then by start date. Underlined entries contain links to maps or further information







new information in this version		 = temporary traffic lights in use	 = diversion in operation			
Ward	Street	Location	Description	Traffic Control	Start date	Finish date
	Almond	QUEENSFERRY AREA inc A904, B800 and A90		Transport Scotland - construction of Forth Replacement Crossing	Varying traffic management arrangements. Full details at http://www.transportscotland.gov.uk/project/forth-replacement-crossing/information-road-users	September 2017
	Almond	C157 BURNSHOT ROAD	At the A90	City of Edinburgh Council	Flyover closed to all traffic. Slip roads remain open, traffic can travel between Kirkliston and the northbound A90. Pedestrian and cycle diversion via A90 (N) slip road - A90 underpass	28/11/16 Ongoing
	Almond	HAWES BRAE AREA, SOUTH QUEENSFERRY		Cruise liner visits	Parking restrictions as signed Hawes Brae, Edinburgh Road and Hawes car park 12/06, 15/06, 26/06 and 27/06	12/06/17 27/06/17
	Almond	A90	At Burnshot junction	City of Edinburgh Council - carriageway repairs	Northbound off-slip to Burnshot Road closed 9.30am - 4pm each day	19/06/17 22/06/17
	Almond	INGLISTON AREA		Royal Highland Show	Event traffic management on A8 - reduced speed limit, queue management and part-time temporary traffic lights. Allow extra time for airport journeys	22/06/17 25/06/17
	City Centre	LEITH STREET		St James redevelopment works	Northbound carriageway closed, contraflow on southbound side. No right turn into or out of Greenside Row. St James' Place, Cathedral Lane and St James car parks closed.	04/01/16 Ongoing
	City Centre	WEST REGISTER STREET	Between St Andrew Square and Register Place (at Café Royal)	Building demolition / development	Road closed to through traffic	25/04/16 Ongoing
	City Centre	LEITH STREET	Between Princes Street and Greenside Row	St James redevelopment works (utility diversions)	Northbound carriageway closed, 2-way traffic on southbound carriageway. Calton Road closed. West footway closed at Princes Street, no left turn into Waterloo Place	29/04/17 Ongoing
	City Centre	LEITH STREET	Between Greenside Row and Little King Street	St James redevelopment works (drainage diversions)	Various layouts with lane closures and contraflows. Bus stops will require to be relocated - please refer to on-street signage	02/05/17 Ongoing
	City Centre	CASTLEHILL	Between Lawnmarket and Castle esplanade	Delivery, installation and removal of Tattoo stands	Road closed	03/05/17 30/10/17
	City Centre	HOLYROOD ROAD	At St John Street	SGN - major Old Town gas main renewal project	No restrictions at this time, road closed from 10/07/17 (phase 7 of 8).	08/05/17 30/07/17
	City Centre	BLACKFRIARS STREET	Between New Skinners Close and Cowgate	SGN - major Old Town gas main renewal project (phase 5 of 8)	Road closed (access / exit via High Street)	24/05/17 24/07/17
	City Centre	COWGATE	Between Holyrood Road / St Mary's Road and Blackfriars Street	SGN - Old Town gas main renewal (phase 6 of 8)	Road closed to westbound traffic. 3-way temporary traffic lights at St Mary's Street junction from 7am Thursday 22/06/17	29/05/17 02/07/17
	City Centre	CALTON ROAD	At New Street	Network Rail - bridge inspection / maintenance	Overnight lane closures and 3-way temporary traffic lights (9pm - 6.30am each night)	05/06/17 22/06/17
	City Centre	WEST COATES	At Donaldson's School	Scottish Water and Scottish Power - mains connection for development site	Citybound lane closure	12/06/17 02/07/17
	City Centre	DUNDAS STREET	Between Fettes Row and Northumberland Street	City of Edinburgh Council - carriageway resurfacing	Lane closures / contraflow. Great King Street closed for first 2 weeks then Cumberland Street closed for 2 weeks.	19/06/17 14/07/17
	City Centre	QUEENSFERRY STREET LANE	At Queensferry Street	Virgin Media - cable works	Road closed	19/06/17 23/06/17
	City Centre	RANDOLPH PLACE	At Randolph Lane	McNicholas - cable and ducting installation	Lane closures and parking restrictions	19/06/17 23/06/17
	City Centre	MAGDALA CRESCENT	Between Haymarket Terrace and Eglinton Crescent	Scottish Power - cable and ducting installation for new substation	Road closed; citybound lane closure on Haymarket Terrace	20/06/17 11/07/17
	City Centre	WEST PORT	At Kings Stables Road	Scottish Water - repairs to leaking pipe	Lane closures and temporary traffic lights	7pm 21/06/17 TBC
	City Centre	LEITH WALK	Just outside Courtyard Hotel	Scottish Power - removal of a substation	Lane closures on London Road & Leith Walk as signed. Temporary pedestrian walkway in operation	22/06/17 TBC
	City Centre	CANNING STREET	Between Atholl Crescent and Atholl Exchange	BT - cable and ducting installation	Road closed	23/06/17 24/06/17
	City Centre	INFIRMARY STREET	At Cowgate	SGN - Old Town gas main renewal	No left turn into the Cowgate	23/06/17 02/07/17

	City Centre	LEITH STREET	Between Greenside Row and Little King Street	St James redevelopment works (utility diversions)	Layout change. 2-way traffic on southbound carriageway, northbound carriageway closed. All Leith Street bus stops will be closed.	7pm 23/06/17	3 weeks approx
	City Centre	HIGH STREET AREA	Johnston Terrace - Lawnmarket - High Street to City Chambers	Armed Forces Day parade	Roads closed and traffic held at George IV Bridge to allow parade to pass. 10.30am - midday	24/06/17	24/06/17
	City Centre	ROSE STREET NORTH LANE	Section adjacent to Sainsburys	Cityfibre - cable works for superfast broadband	Road closed	25/06/17	25/06/17
	City Centre	STAFFORD STREET	Between Shandwick Place and Queensferry Street Lane	Clancy Docwra - equipment repairs	Road closed 8am - 2pm	25/06/17	25/06/17
	City Centre	CENTRAL EDINBURGH		Parade	Rolling road closure Regent Road - Abbeymount - Abbeyhill - Canongate - High Street - George IV Bridge - Victoria Street - Grassmarket - Kings Stables Road. 9.15am - 10.30am approximately	25/06/17	25/06/17
	City Centre	CENTRAL EDINBURGH		Parade	East Market Street closed 4.45pm - 6pm approximately and rolling road closure New Street - Canongate - High Street - Johnston Terrace - Castle Terrace - Lady Lawson Street - West Port - Grassmarket	25/06/17	25/06/17
	City Centre	DEWAR PLACE LANE	At Torphichen Place	Manhole cover replacement	Road closed - 9am - 5pm	27/06/17	28/06/17
	City Centre	JEFFREY STREET	Outside St Paul's Episcopal Church	Replace street furniture	Off-peak temporary traffic lights	27/06/17	27/06/17
	City Centre	WEST MAITLAND STREET	At Palmertson Place	Scottish Water - Repairing defective apparatus.	Road closed to citybound traffic, diversion via Palmerston Place - Chester Street - Manor Place	6am 02/07/2017	6pm 02/07/2017
	City Centre	ST ANDREW SQUARE	South side of Square	Contract not specified - Crane operations.	South side of Square closed, exit via Meuse Lane.	02/07/17	02/07/17
	City Centre	NICOLSON STREET	EIFF Closing night event at Festival Theatre		Citybound lane closure and parking restrictions on both sides of Nicolson Street	3pm 02/07/2017	8pm 02/07/2017
	City Centre	HOLYROOD PARK	Ironman 70.3 triathlon.	the east and south-east of the city	file:///H:/Iron_Man_road_closures.pdf	4am 02/07/2017	7pm 02/07/2017
	Colinton / Fairmilehead	OXGANGS BRAE	Between Oxgangs Broadway and Oxgangs Path	Building development works	West footway closed	19/06/17	23/06/17
	Colinton / Fairmilehead	COLINTON ROAD	Between Meggatland Terrace and Craiglockhart Terrace	Scottish Water - Manhole repairs	Temporary traffic lights (to be manually controlled)	25/06/17	25/06/17
	Corstorphine / Murrayfield	RIVERSDALE CRESCENT	Between Corstorphine Road and Riversdale Road	City of Edinburgh Council - Water of Leith flood prevention works	Road closed		July 2017
	Corstorphine / Murrayfield	ROSEBURN TERRACE	At Roseburn Street	SGN - Gas main renewal project	Lanes closures, contraflow and temporary traffic lights. Roseburn Street closed at Roseburn Terrace	01/07/17	31/07/17
	Craighentiny/ Duddingston	DALGETY ROAD	Between Marionville Road and Dalgety Street	Building development works	Road closed to through traffic	28/09/15	Ongoing
	Craighentiny/ Duddingston	MEADOWBANK	At Meadowbank Terrace / London Road	City of Edinburgh Council - junction upgrade	Lane closures and temporary traffic lights. Meadowbank Terrace closed (except 1st - 9th July for Royal Week) and Meadowbank Avenue closed for duration of work	29/05/17	04/08/17
	Craighentiny/ Duddingston	CRAIGNETINNY AVENUE NORTH	Outside Arnold Clark	Cityfibre - cable works for superfast broadband	Lane closures and temporary traffic lights.	20/06/17	22/06/17
	Craighentiny/ Duddingston	HOLYROOD PARK AREA		Cancer Research Race for Life	Holyrood Gait - Queen's Drive - Horse Wynd loop closed; Duke's Walk closed at Queen's Park Avenue. 4am - 4pm	25/06/17	25/06/17
	Craighentiny/ Duddingston	MILTON ROAD WEST	At Duddingston crossroads	Scottish Water - manhole repairs	Overnight lane closures and 4-way temporary traffic lights 7pm - 7am	27/06/17	28/06/17
	Forth	PENNYWELL GARDENS		Building development	Lane closures and parking restrictions; Muirhouse Crescent closed. Pennywell Gardens closed westbound from Pennywell Road from 08/05/17	08/03/17	Mid June
	Forth	PRIMROSE BANK ROAD	Between Lomond Road and Trinity Road	Scottish Water - mains renewal	Road closed to through traffic	24/06/17	29/06/17

	Forth	FERRY ROAD	At North / South Fort Street	Scottish Water - manhole works	4-way temporary traffic lights - off-peak	27/06/17	27/06/17
	Fountainbridge/ Craiglockhart	<u>SEMPLE STREET</u>	At Fountainbridge junction	Development of former Farmfoods building	Lane closure and parking restrictions. Short pedestrian diversion and temporary crossing facilities in place.	05/09/16	31/01/18
	Fountainbridge/ Craiglockhart	FOUNTAINBRIDGE	At Gardners Crescent	Building contractor - maintenance works	Lane closures and 3-way temporary traffic lights. From 6am - 2pm each day over two consecutive weekends	15/06/17	25/06/17
	Fountainbridge/ Craiglockhart	<u>DUNDEE STREET</u>	At Viewforth	Development of new Boroughmuir High School (carriageway reconstruction)	Lane closures and 3-way temporary traffic lights (to follow on from works above)	21/06/17	24/06/17
	Fountainbridge/ Craiglockhart	VIEWFORTH	St Peter's Place	Boroughmuir High School contractors - carriageway line marking	Lane restrictions and parking suspended along east side	21/06/17	21/06/17
	Fountainbridge/ Craiglockhart	POLWARTH CRESCENT	At Granville Terrace	BT - manhole repairs	Off-peak lane closures and temporary traffic lights	29/07/17	29/07/17
	Inverleith	<u>TELFORD ROAD</u>	At Groathill Road North	BT - cable and ducting installation	Lane closures and 3-way temporary traffic lights (manually controlled at peak times)* Temporary lights to be removed 8pm 22/06/17	19/06/17	23/06/17
	Inverleith	QUEENSFERRY ROAD	At Orchard Brae	City of Edinburgh Council - carriageway patching	Lane closures and 3-way temporary traffic lights; Dean Path closed	25/06/17	25/06/17
	Leith	LEITH AREA		Parade	Rolling road closure St Andrew Place - Wellington Place - John's Place - Duncan Place - Duke Street - Academy Street. 11am - 12.30pm approximately	25/06/17	25/06/17
	Leith Walk	LEITH WALK	Between Pilrig Street and McDonald Road	<u>Leith Programme phase 4</u>	Lane closures and footway restrictions. Side roads closed as required and as publicised. Iona Street closed until July. McDonald Road and Brunswick Road closed 02/05/17 for up to 10 weeks. Brunswick Street closed from 19/06/17 for around 6 weeks.	05/09/16	02/08/17
	Leith Walk	MCDONALD ROAD / BRUNSWICK ROAD	At Leith Walk	Leith Programme - carriageway and footway works, traffic signals upgrade	Roads closed	02/05/17	10 weeks
	Liberton/ Gilmerton	<u>MOREDUNVALE ROAD</u>	From Upper Craigour to Craigour Drive	Flood prevention works	Road closed westbound. *road closed in both directions from Monday 27/03/17 for 3 months*	09/02/16	July 2017
	Liberton/ Gilmerton	LANG LOAN		Scottish Water - mains upgrade	Lane closures and temporary traffic lights	11/04/17	23/06/17
	Liberton/ Gilmerton	BURDIEHOUSE ROAD / KAIMES AREA		SGN - gas main renewal	Lane closures both directions on Burdiehouse Road. Work moves to Frogston Road East w/c 19/06/17 with temporary traffic lights at Kaimes crossroads from 24/07/17 for 2 weeks	17/05/17	07/07/17
	Liberton/ Gilmerton	OLD DALKEITH ROAD	Between Cameron Toll and Kingston Avenue	City of Edinburgh Council - carriageway resurfacing	Overnight (7pm - 7am) lane closures and temporary traffic lights. Walter Scott Avenue closed at Old Dalkeith Road.	12/06/17	14/07/17
	Liberton/ Gilmerton	LIBERTON ROAD	Between Gilmerton Road and Mid Liberton	Development works	Citybound lane closure and east footway closed. Temporary pedestrian crossing at Mid Liberton	12/06/17	July 2017
	Liberton/ Gilmerton	LIBERTON ROAD	At Mayfield Road / Liberton Brae junction	Scottish Water - mains survey	Off-peak lane closures and contraflow	28/06/17	28/06/17
	Meadows/ Morningside	LAURISTON PLACE	Between Brougham Street and Lauriston Gardens	Cityfibre - cable works for superfast broadband	Lane closures. 3-way temporary traffic lights at Glen Street 13 - 16/06/17. Lauriston Gardens closed 17-18/06/17	07/06/17	22/06/17
	Meadows/ Morningside	GREENBANK CRESCENT	At Greenbank Loan	SGN - gas leak repairs	Lane closures	12/06/17	TBC
	Meadows/ Morningside	BRUNTSFIELD PLACE	Lane closures and temporary traffic lights	Viewforth and Bruntsfield Terrace closed	Cable and ducting installation - re-scheduled from March/April - 9.30am - 4.30pm	26/06/17	30/06/17
	Meadows/ Morningside	POLWARTH TERRACE	At Harrison Road/Gillsland Road	Off-peak lane closures and 4-way temporary traffic lights	Tree trimming	27/06/17	27/06/17
	Meadows/ Morningside	GILMORE PLACE	At Viewforth	Lane closures and temporary traffic lights	Repairs to burst pipe	9am 25/06/2017	7am 26/06/2017

	Midlothian	<u>NEWTON CHURCH ROAD, DANDERHALL</u>	Between Millerhill Road and Edmonstone Road	Housing development	Road closed	17/04/17	35 weeks
	Midlothian	<u>U64 CAULDCOATS ROAD</u>		Scottish Power - mains installation	Road closed, diversion via Millerhill Road - The Wisp - Newcraighall Road - Whitehill Road	13/06/17	21/07/17
	Midlothian	LONDON ROAD, DALKEITH		Scottish Water - sewer connection	Road closed	24/06/17	25/06/17
	Midlothian	<u>ESKBANK ROAD</u>	Between High Street and Viewbank Avenue	SGN - gas main renewal project http://bit.ly/2ryJVnn	Phase 1 - Lothian Street closed between High Street and Raes Gardens. Phase 2 - Lothian Street / Eskbank Road closed eastbound from Raes Gardens to Viewbank Avenue. Around 4 weeks per phase.	01/07/17	31/07/17
	Pentland Hills	LANARK ROAD WEST	At Muir Wood Road	Scottish Water - carriageway repairs *postponed until 27/06/17*	Off-peak lane closures and 3-way temporary traffic lights	21/06/17	21/06/17
	Portobello / Craigmillar	DUDDINGSTON AREA		SGN - gas main renewal project	Phased road closures and parking restrictions on Milton Crescent, Milton Gardens North & South, Durham Road South, Duddingston Rise, Duddingston View, Bingham Drive, Bailie Terrace, Bailie Grove, Bailie Path, Magdalene Gardens	07/11/16	31/08/17
	Portobello / Craigmillar	PORTOBELLO PROMENADE	In its entirety, starting at the Joppa Road end	SGN - gas main renewal project	SGN hope to keep the promenade open throughout the project but closures and parking restrictions may be required on adjoining roads	09/01/17	June 2016
	Portobello / Craigmillar	<u>GREENDYKES ROAD</u>	Between Greendykes Drive and Niddrie House Avenue	SGN - gas main renewal project	Lane closures and temporary traffic lights when required	03/04/17	July 2017
	Portobello / Craigmillar	THE WISP	Between Newcraighall Road and Millerhill Road	Scottish Power - cable reinforcement project	Rolling programme with lane closures and temporary traffic lights		30/06/17
	Portobello / Craigmillar	GREENDYKES ROAD	Near Niddrie Marischal Place	Scottish Power - cable connections	Lane closures and temporary traffic lights when required; west footway closed	12/06/17	23/06/17
	Portobello / Craigmillar	NEWCRAIGHALL ROAD	Rail bridge west of Newcraighall village	Network Rail - bridge inspection	Road closed 10pm - 6am for 4 nights	19/06/17	23/06/17
	Portobello / Craigmillar	<u>NIDDRIE MAINS ROAD</u>	At Duddingston Park South / Wisp / Newcraighall Road	Clancy Docwra - cable connections and carriageway reinstatement	4-way temporary traffic lights for 3 days then lane closures *did not start*	19/06/17	23/06/17
	Portobello / Craigmillar	DUDDINGSTON PARK	At Durham Place Lane	BT - manholes repairs	Off-peak lane closures and temporary traffic lights	21/06/17	23/06/17
	Portobello / Craigmillar	WHITEHILL ROAD	T-junction east of Porsche garage	BT - carriageway excavation to clear blocked cable ducts	Lane closures and temporary traffic lights	22/06/17	26/06/17
	Sighthill/Gorgie	<u>DUNDEE STREET</u>	Between Henderson Terrace and West Approach Road	Scottish Power - cableing work for JC Decaux	Lane and parking restrictions	19/06/17	23/06/17
	Sighthill/Gorgie	<u>GORGIE ROAD</u>	At Westfield Road	Scottish Power - trial holes	Lane closures and 3-way temporary traffic lights; Westfield Road closed, diversion via Stevenson Road - Balgreen Road	25/06/17	25/06/17
	Sighthill/Gorgie	<u>WESTFIELD ROAD</u>	At the rail bridge	Scottish Power - trial holes	Lane closures, 2-way temporary traffic lights on Thursday - off-peak	28/06/17	29/06/17
	Sighthill/Gorgie	<u>GORGIE ROAD</u>	At Robertson Avenue	BT - Cabinet and ducting works.	3-way temporary traffic lights for first 3 days. Wheatfield Street closed at Gorgie Road for duration of work.	01/07/17	08/07/17
	Sighthill/Gorgie	<u>GORGIE ROAD</u>	Opposite Coxfield	BT - Cable works.	Off-peak citybound (bus) lane closure - off-peak	01/07/17	01/07/17
	Southside/ Newington	<u>MEADOW LANE</u>	From (and including) Buccleuch Place Lane to Buccleuch Street	Construction of new student housing	Roads closed	04/01/16	02/07/17
	Southside/ Newington	UPPER GRAY STREET	At Salisbury Place	Refurbishment works for National Library	Road closed to southbound traffic; west footway closed	22/05/17	03/12/17
	Southside/ Newington	CLERK STREET	A7 between Chambers Street and Newington	City of Edinburgh Council - carriageway assessments ahead of resurfacing project	Off-peak lane closures as signed. ~30 locations, starting at East Newington Place and working northwards.	29/05/17	Ongoing
	Southside/ Newington	ST LEONARD'S STREET	Between Lutton Place and Bernard Terrace	City of Edinburgh Council - footway works	Lane closures, parking restrictions, temporary traffic lights as required	05/06/17	21/07/17
	Southside/ Newington	NEWINGTON ROAD	At East Newington Place	Scottish Power - carriageway repairs	Lane closures and 3-way temporary traffic lights	25/06/17	25/06/17

Start dates indicate earliest anticipated start.
Finish dates represent formal notice periods -
works may finish earlier or be extended.

	Southside/ Newington	CRAIGMILLAR PARK	Ventor Terrace to Lady Road	SGN - gas main renewal work	Southbound Lane closures and parking restrictions as signed	26//06/17	31/07/17
	Southside/ Newington	NICOLSON STREET	Nicolson Square	BT - cable works	Overnight lane closures and temporary traffic lights	27//06/17	28//06/17
	Southside/ Newington	BLACKFORD AVENUE	At Blackford Bank	Scottish Water - mains survey	Lane closures and temporary traffic lights. 10.30am - 3pm	27/06/17	27/06/17
	West Lothian	<u>STATION ROAD, KIRKNEWTON</u>	At the level crossing	Network Rail	Level crossing closed 11.45pm - 7.45am for 3 consecutive Saturday nights	24/06/17	09/07/17
	West Lothian	<u>B8020 NIDDRY ROAD, WINCHBURGH</u>	South of junction with C19	Utility ironwork repairs	Road closed	25/06/17	25/06/17
Trunk roads (in date order)							
		A720	Straiton to Lothianburn	Scottish Power - overhead maintenance repairs	Night closures in both directions from 9pm - 6.30am. Diversions: Eastbound traffic will be diverted off the A720 and on to the A702 Biggar Road. West bound traffic will be diverted off the A720 and on to the B701	23/06/17 &	26/06/2017
		A1	Between Gladsmuir and Haddington	Amey - bridge inspections	Overnight lane closures and Gladsmuir, road closed to southbound traffic between Gladsmuir and Haddington. 8pm - 6.30am for 2 nights	19/06/17 and 23/06/17	21/06/17 and 24/06/17
		M9	At J2 Philpstoun	Amey - carriageway and drainage works	Eastbound offslip closed 8pm - 6am for 4 nights. Diversion via M9 to J1A - M90 Spur - Echline - A904 (W) - B8046	20/06/17	24/06/17