

Roadworks & events report

Effective from 15th February 2019

For further information please contact the following:

Edinburgh and Midlothian contact CLARENCE on 0800 23 23 23

[Traffic Scotland - information on motorways and City Bypass](#)















[Forth Bridges](#)

[Transport for Edinburgh - Lothian Buses and Edinburgh Trams](#)













[Follow Edintravel on Twitter for regular updates](#)

[See details of Ward boundaries](#)

Entries are arranged by Ward and then by start date. Underlined entries contain links to maps or further information







new information in this version		 = temporary traffic lights in use	 = diversion in operation				
Ward	Street	Location	Description	Traffic Control	Start date	Finish date	
	Almond	BRAEHEAD GROVE	At Whitehouse Road	SGN - gas main renewal	Road closed, access via Braehead Road	15/01/19	Ongoing
	Almond	BARNTON AVENUE AREA		SGN - gas main renewal affecting East Barnton Avenue, Easter Park Drive, Barnton Park and Barnton Avenue	Temporary traffic lights, road occupations and parking restrictions as signed on street	15/01/19	14/04/19
	Almond	GLASGOW ROAD	At westbound off-slip to airport	SGN - gas leak repairs	Lane closure on slip road	29/01/19	TBC
	Almond	A89 EDINBURGH ROAD	Between B800 and Almond viaduct	City of Edinburgh Council - renewal of street lighting	Off-peak lane closures	04/02/19	15/02/19
	Almond	BO'NESS ROAD	Between Springfield View and Echline Gardens	SGN - gas main renewal	Temporary traffic lights	11/02/19	06/03/19
	Almond	NEW LISTON ROAD B800	Between M9 bridge and Lochend Road	City of Edinburgh Council - carriageway resurfacing	Road closed 7pm - 5am for 5 nights	11/02/19	16/02/19
	Almond	CRAMOND ROAD NORTH	At the mini-roundabout	BT - clearing blocked cable ducts	Temporary traffic lights	16/02/19	17/02/19
	Almond	CRAMOND ROAD SOUTH	At Quality Street / Main Street	BT / KN - clearing blocked cable ducts	3-way temporary traffic lights, East Barnton Gardens closed	23/02/19	23/02/19
	Almond	CRAMOND ROAD NORTH	At Gamekeeper's Road (north side of junction)	Tree felling	Road closed, diversion via Whitehouse Road - Gamekeeper's Road and vice-versa	24/02/19	24/02/19
	City Centre	LEITH STREET AREA		<u>St James redevelopment works</u>	Various lane closures and contraflows. St James' Place, Cathedral Lane and St James car parks closed.	04/01/16	Ongoing
	City Centre	WEST REGISTER STREET	Between St Andrew Square and Register Place (at Café Royal)	Building demolition / development	Road closed to through traffic	25/04/16	Ongoing
	City Centre	LEITH STREET	Between Princes Street and Calton Road	St James development	Leith Street reopened 28/07/18. No left turn into Waterloo Place (except cyclists).	5am 02/08/17	
	City Centre	KING'S STABLES ROAD	Between Lady Wynd and King's Stables Lane	Building demolition and redevelopment	Varying arrangements including lane closures, parking restrictions and temporary traffic lights as required	23/09/17	September 2019
	City Centre	CALTON ROAD	At Leith Street	St James development	Reopened 13/08/18 but no right turn permitted into or out of Calton Road	6am 20/12/17	
	City Centre	PICARDY AREA		Laing O'Rourke - landscaping work at Picardy Place and front of Cathedral as part of St James development	Alterations to lane layout on all approaches to Picardy roundabout	13/04/18	Ongoing
	City Centre	CALTON ROAD	Between Waverley station access and New Street	Rockface repairs	Temporary traffic lights		Late 2019
	City Centre	BROUGHTON STREET		SGN - gas main renewal	Phase 1 (12 weeks approximately) - road closed to northbound traffic. Albany Street closed 24/01/19 for 3 weeks	07/01/19	21/04/19
	City Centre	HOWE STREET	At Heriot Row	Scottish Power - cable repairs. Urgent works, completion date TBC	4-way temporary traffic lights	01/02/19	18/02/19 TBC
	City Centre	ROSE STREET NORTH LANE	Between South Charlotte Street and Castle Street	Cityfibre - cable installation	Road closed to through traffic	07/02/19	15/02/19
	City Centre	HANOVER STREET	Between Princes Street and Rose Street	Scottish Power	Contraflow, one lane closed in each direction. Southbound bus stop closed	11/02/19	24/02/19
	City Centre	HAYMARKET TERRACE	Various locations between Coates Gardens and Haymarket junction	Scottish Water - carriageway repairs	Off-peak lane closures and parking restrictions as signed	11/02/19	15/02/19
	City Centre	MAGDALA CRESCENT	Between Haymarket Terrace and Eglinton Crescent	Scottish Water - carriageway repairs at Apex Hotel	Road closed, diversion via Coates Gardens	11/02/19	22/02/19
	City Centre	ROSE STREET	Between South Charlotte Street and Castle Street	Cityfibre - cable installation	Pedestrian access maintained, road closed to vehicular traffic	11/02/19	15/02/19
	City Centre	YORK PLACE	At Broughton Street	Laing O'Rourke - construction of new footway layout as part of St James' / East End redevelopment	Eastbound lane closure on York Place. Pedestrian crossing between east end of tram stop and north side of York Place closed	11/02/19	08/03/19

	City Centre	QUEEN STREET	Opposite Wemyss Place	Scottish Water - urgent repairs to a burst water main	Westbound lane closure	14/02/19	TBC
	City Centre / Morningside	HOME STREET	At Gilmore Place	City of Edinburgh Council - snagging works to address ponding	3-way temporary traffic lights and Tarvit Street closed, 9am - 1pm each day	16/02/19	17/02/19
	City Centre	NEW STREET	At Calton Road	Cityfibre - cable / ducting installation	Road closed (access to New Street car park maintained)	16/02/19	17/02/19
	City Centre	QUEEN STREET	Between North Charlotte Street and North Castle Street	Crane lift at Erskine House development	Lane closures / contraflow, temporary pedestrian crossing facilities	23/02/19	23/02/19
	Colinton / Fairmilehead	LANARK ROAD	Between Hailes Park and Hailes Grove (Kingsknowe area)	Scottish Water - sewer repairs	One lane closed in each direction (excavation in centre of carriageway)	31/01/19	13/02/19
	Corstorphine / Murrayfield	WESTER COATES TERRACE		SGN - gas main renewal.	Lane closures	03/09/18	early 2019
	Corstorphine / Murrayfield	SAUGHTON ROAD NORTH	From Kirk Loan to Tyler's Acre Avenue	SGN - gas main renewal.	Lane closures and temporary traffic lights. Side roads (Dovecot Road, Meadowhouse Road, Castle Avenue, Tylers Acre Road and Tylers Acre Avenue) closed as required. Meadowhouse Road and Dovecot Road closed from 07/01/19	29/10/18	29/03/19
	Corstorphine / Murrayfield	WEST COATES	Between Roseburn Street and Devon Place	SGN - gas main renewal	Phase 1 (4-5 weeks) - citybound lane closure, Wester Coates Road closed; Phase 2 (10 weeks) - westbound lane closure, Stanhope Street closed	07/01/19	21/04/19
	Corstorphine / Murrayfield	LADYWELL AVENUE / BROOMHOUSE ROAD	From Forrester Park Avenue to Broomhall Avenue junction	Scottish Power - installation of new cables	Forrester Park Avenue closed for 2 weeks then rolling programme with 2/3-way temporary traffic lights	11/02/19	13/05/19
	Corstorphine / Murrayfield	ROSEBURN TERRACE	At Roseburn Gardens	Scottish Water - mains repairs. Urgent works, completion date TBC	One lane closed in each direction, temporary pedestrian crossing facilities, Roseburn Gardens closed.	12/02/19	15/02/19
	Corstorphine / Murrayfield	CLERMISTON ROAD	At Forrester Road / Belgrave Road	BT - cabling work	2-way temporary traffic lights, Forrester Road and Belgrave Road closed	16/02/19	17/02/19
	Corstorphine / Murrayfield	ST JOHN'S ROAD	At Clermiston Road	City of Edinburgh Council - traffic loop repairs	3-way temporary traffic lights	24/02/19	24/02/19
	Craighton/Duddingston	CRAIGENTINNY ROAD / WAKEFIELD AVENUE	Sleigh Drive to Nantwich Drive	City of Edinburgh Council - carriageway resurfacing (working west to east)	Temporary traffic lights and side roads closed as required. *Works suspended 05/02/19*	03/12/18	TBC
	Craighton/Duddingston	NANTWICH DRIVE	At Stapeley Avenue	Scottish Water - sewer works	Road closed	29/01/19	31/05/19
	Craighton/Duddingston	LONDON ROAD	Between Wishaw Terrace and Meadowbank Terrace	Demolition of stand at Meadowbank Stadium	Road closed in both directions. Restalrig Road South (Smokey Brae) closed to northbound traffic. NB Holyrood Park roads closed on Sundays	17/02/19	17/02/19
	Drum Brae / Gyle	RANNOCH ROAD	Between Clermiston Road and Alan Breck Gardens	Scottish Power - power supply upgrade to Barnton Quarry - note revised start, previously notified for 21/01/19	Temporary traffic lights	11/02/19	22/02/19
	Drum Brae / Gyle	GYLEMUIR ROAD	Between ATS and Lamont Place	Morrison Utilities - carriageway repairs	2-way temporary traffic lights	16/02/19	16/02/19
	Forth	BOSWALL PARKWAY	Between Royston Mains Road and Pilton Avenue	BT - clearing blocked cable ducts	Rolling programme with 2/3/4-way temporary traffic lights	05/02/19	19/02/19
	Forth	FERRY ROAD	At Easter Drylaw Drive / West Granton Access	C-Plan - telecomms cabling	Lane closures east and westbound Ferry Road; small section of westbound cycle lane closed at Easter Drylaw Drive	16/02/19	17/02/19
	Forth	LOWER GRANTON ROAD	Between Granton Square and Trinity Crescent	BT - cabling work	Road closed	24/02/19 and 03/03/19	24/02/19 and 03/03/19
	Fountainbridge/Craiglockhart	SLATEFORD ROAD	Hermand Street to Hermand Terrace	Virgin Media - cable installation	Westbound lane closure	18/02/19	22/02/19
	Inverleith	<u>WATER OF LEITH PATH AT DEAN VILLAGE</u>		Landslip	Path closed beneath Dean cemetery	April 2013	Ongoing

	Inverleith	BLACKHALL AREA		SGN - gas main renewal	Strachan Road closed at Craigmack Road plus phased daytime closures of March Road, Columba Road, Carfrae Gardens, Craigmack Avenue, Carfrae Road, Strachan Gardens, Craigmack Square and Carfrae Park	07/01/19	19/04/19
	Inverleith	DEANHAUGH STREET	Between Dean Street and Leslie Place	Clancy Docwra - pipe works for Scottish Water (phase 1 of 2)	Lane restrictions, parking suspended on both sides.	11/02/19	15/02/19
 	Inverleith	QUEENSFERRY ROAD	At Craigmack junction	City of Edinburgh Council - installation of new traffic signals equipment ahead of nightshift carriageway resurfacing	4-way temporary traffic lights (2-way traffic maintained on Queensferry Road but lane closures in both directions); No right turns permitted from westbound Queensferry Road; Sainsbury's car park entry and exit closed (use South Groathill Avenue)	12/02/19	25/02/19
	Inverleith	CREWE ROAD SOUTH	At Grigor Gardens / Kimmerghame Place	Scottish Water - manhole repairs	4-way temporary traffic lights	17/02/19	7am 18/02/19
	Inverleith	DEANHAUGH STREET	Between Leslie Place and Pizza Express	Clancy Docwra - pipe works for Scottish Water (phase 2 of 2)	Lane restrictions, parking suspended on both sides.	18/02/19	22/02/19
	Inverleith	TELFORD ROAD	Opposite Telford Gardens	Upgrade works at telecomms site	Off-peak westbound lane closure to accommodate temporary walkway	21/02/19	22/02/19
	Inverleith	CUMBERLAND STREET NORTH WEST LANE	At St Stephen Street	Crane lift	Road closed	24/02/19	24/02/19
	Leith	COBURG STREET	Between Couper Street and East Cromwell Street	Scottish Power - installation of new power supply	3-way temporary traffic lights	15/01/19	25/02/19
	Leith	POPLAR PLACE	At Links Place	Scottish Power - cable repairs	Road closed, local diversions as signed.	14/02/19	TBC
	Leith	COMMERCIAL STREET	At North Junction Street / Ocean Drive	BT - cable work via carriageway manholes	4-way temporary traffic lights	17/02/19	17/02/19
	Leith	COALHILL		Scottish Water - routine maintenance on storm shield	Temporary traffic lights	21/02/19	25/02/19
	Leith Walk	<u>WATER OF LEITH PATH AT BONNINGTON</u>		Unsafe wall adjacent to Miller Homes site	Path closed between Newhaven Road and Anderson Place	02/08/17	TBC
	Leith Walk	LEITH WALK	Between Pilrig Street and Brunswick Street	City of Edinburgh Council - Leith Walk project snagging works	Various lane closures and contraflow arrangements, temporary traffic lights at Pilrig Street junction when required. No right turn from Leith Walk into Brunswick Street 11/02 - 15/02/19. 3-way temporary traffic lights at Pilrig Street Sunday 10/02/19	07/01/19	15/11/19
	Leith Walk	BONNINGTON ROAD	At Pilrig House Close	SGN - gas main renewal	4-way temporary traffic lights	09/02/19	18/02/19
	Leith Walk	EASTER ROAD		Hibs v Hamilton, kick-off 3pm	Local road closures and parking restrictions	16/02/19	16/02/19
	Leith Walk	PILRIG STREET	Between Rosslyn Crescent and Dryden Street	Scottish Water - manhole repairs	Road closed to through traffic	17/02/19	7am 18/02/19
	Liberton/ Gilmerton	CANDLEMAKER'S PARK	At Drum Street	Building contractor - utilities installation and sewer construction at development site	Road closed	15/01/19	26/02/19
	Liberton/ Gilmerton	DRUM STREET	At Gilmerton crossroads	Scottish Water - sewer repairs (between Ravenscroft Street and Gilmerton Road)	3-way temporary traffic lights	16/02/19	7am 18/02/19
	Midlothian	MILLERHILL ROAD	At Shawfair roundabout	Midlothian Council	4-way temporary traffic lights	21/01/19	13/05/19
	Morningside	LEAMINGTON LIFT BRIDGE		<u>Scottish Canals - bridge assessment and repair</u>	Closed to canal traffic, restricted access for pedestrians and cyclists.	03/09/18	Ongoing
	Morningside	BALCARRES STREET	At Morningside Road	Phone mast maintenance	Off-peak eastbound lane closure to accommodate temporary walkway	04/02/19	15/02/19
	Morningside	POLWARTH AREA		SGN - gas main renewal project	Merchiston Avenue closed between Polwarth Terrace and Granville Terrace. Other lane closures and parking restrictions affecting Polwarth Gardens, Gilmore Place and Morningside Place	04/02/19	19/05/19

	Morningside / City Centre	HOME STREET	At Gilmore Place	City of Edinburgh Council - snagging works to address ponding	3-way temporary traffic lights and Tarvit Street closed, 9am - 1pm each day	16/02/19	17/02/19
	Morningside	MORNINGSIDE ROAD	At Falcon Road West	BT - cabling work	2-way temporary traffic lights, Falcon Road West closed. 6pm - 6am for 3 nights	18/02/19	21/02/19
	Morningside	BRUNTSFIELD PLACE	At Leamington Terrace	Scottish Power - carriageway repairs	2-way temporary traffic lights, Leamington Terrace closed	22/02/19	24/02/19
	Pentland Hills	LONG DALMAHOY ROAD	Between Ravelrig Road and Haggs Farm Road	City of Edinburgh Council - utility transfers	Road closed	07/01/19	17/02/19
	Pentland Hills	LANARK ROAD WEST	Between Bridge Road and Somerville Road	Upgrade works at phone mast *to be rescheduled*	2-way temporary traffic lights.	27/01/19	27/01/19
	Pentland Hills	RICCARTON MAINS ROAD	Between A71 and Heriot Watt University	City of Edinburgh Council - replacement of street lighting and signage	Off-peak lane closures, temporary traffic lights when working at Heriot Watt roundabout	11/02/19	15/02/19
	Pentland Hills	A71	Between Curriehill Road and Hermiston House Road	BT - carriageway repairs	2-way temporary traffic lights (including peak times)	18/02/19	20/02/19
	Portobello/ Craigmillar	BAILEYFIELD CRESCENT	Between Sir Harry Lauder Road and Fishwives' Causeway	Advance Construction - sewer replacement and road realignment	Road closed	10/09/18	10/09/19
	Portobello/ Craigmillar	BRIGHTON PLACE		City of Edinburgh Council - reconstruction of sett carriageway	Phase 1 of 4 - road closed to through traffic between Portobello High Street and Lee Crescent. Access via Southfield Place only.	25/09/18	29/11/19
	Portobello/ Craigmillar	NEWCRAIGHALL ROAD	Roundabout at Smyths Toys	Scottish Water - water main diversion. Traffic restrictions for around 2 weeks, remainder of works on verge / footway	Traffic management removed Friday 08/02/19	21/01/19	15/03/19
	Portobello/ Craigmillar	MILTON ROAD	Between Duddingston Park and east of Hope Lane	City of Edinburgh Council - carriageway and footway resurfacing	Phase 1 - Milton Road and Park Avenue closed 7pm - 7am each week night for 4 weeks; Phase 2 - Milton Road and Hope Lane closed 7pm - 7am each week night for 4 weeks; Phase 3 - temporary traffic lights at Portobello High School. Occasional off-peak and weekend working as required	11/02/19	20/04/19
	Portobello/ Craigmillar	BRAND GARDENS		BT - cabling work	2-way temporary traffic lights, footpath between Brand Gardens and Duddingston Crescent closed	18/02/19	21/02/19
	Sighthill/Gorgie	WESTFIELD COURT		Placement of generators and hot water tankers	Road closed	21/11/18	21/05/19
	Sighthill/Gorgie	BROOMHOUSE AREA		Scottish Water - mains upgrade	Broomhouse Terrace closed to through traffic then phased road closures of Broomhouse Crescent, Medway, Row, Court, Street North, Square, Place North, Park, Avenue, Grove East & West, Road, Walk, Grove, Place South, Loan, Bank and Street South	03/12/18	01/04/19
	Sighthill/Gorgie	STENHOUSE AREA		Scottish Water - mains upgrade	Stenhouse Street West closed at Saughton Road then phased road closures of Stenhouse Mains Street, Loan, Drive, Avenue, Gardens, Grove, Place, Terrace and Park and Stenhouse Street	03/12/18	18/03/19
	Sighthill/Gorgie	GORGIE ROAD	Between Westfield Road and Robertson Avenue	City of Edinburgh Council - traffic signals work ahead of nightshift carriageway resurfacing expected to start late February	New signals at Westfield Road and Robertson Avenue now installed, works programme for week commencing 18/02/19 TBA	07/01/19	05/04/19
	Sighthill/Gorgie	GORGIE ROAD	At Chesser House	Sewer connection at development site	Lane closures in both directions	16/02/19 and 23/02/19	17/02/19 and 24/02/19
	Sighthill/Gorgie	HENDERSON TERRACE	At Dundee Street / Angle Park Terrace	BT - installation of cables and ducting	4-way temporary traffic lights	17/02/19	17/02/19
	Sighthill/Gorgie	STENHOUSE DRIVE	At Stenhouse Gardens North	BT - clearing blocked cable ducts	4-way temporary traffic lights	17/02/19	17/02/19
	Sighthill/Gorgie	CALEDONIAN CRESCENT	Between Orwell Terrace and Orwell Place	Scottish Water - sewer repairs	Road closed to through traffic	18/02/19	17/03/19
	Sighthill/Gorgie	DALRY ROAD	At Murieston Crescent	BT - clearing blocked cable ducts	3-way temporary traffic lights	18/02/19	22/02/19
	Sighthill/Gorgie	TYNECASTLE		Hearts v St Mirren, kick-off 3pm	Mcleod Street closed, Gorgie area parking restrictions as signed	23/02/19	23/02/19

Start dates indicate earliest anticipated start.
Finish dates represent formal notice periods -
works may finish earlier or be extended.

	Southside/ Newington	GRANGE AREA		SGN - gas main renewal (click cell for more details)	Phased road closures of Lauder Road, Grange Terrace, Fountainhall Road, Blackford Avenue, South Oswald Road, Kilgraston Road and Whitehouse Terrace. Parking restrictions as signed, temporary traffic lights as required.	30/06/18	Ongoing
	Southside/ Newington	GEORGE SQUARE		City of Edinburgh Council - footway reconstruction and street lighting renewal	Parking suspended on north, east and west sides and on Crichton Place. Charles Street and George Square Lane closed as required	17/09/18	15/03/19
	Southside/ Newington	MINTO STREET	Southwards from Blacket Avenue	Resumption of sewer and water main connections at Minto Hotel development site	Southbound bus lane closure	21/01/19	15/02/19
	Southside/ Newington	ESSLEMONT ROAD	At Lady Road	BT - cabling work	Road closed to westbound traffic. Lane closures on Lady Road, Craigmillar Park and Gordon Terrace	09/02/19	17/02/19
	Southside/ Newington	HOPE PARK TERRACE	At South Clerk Street / Bernard Terrace	Cityfibre - installation of cables and ducting	Road closed	13/02/19	17/02/19
	Southside/ Newington	CALDER ROAD	On approach to Bankhead roundabout	Scottish Water - urgent repairs to a burst water main	Westbound lane closure	14/02/19	TBC
	Southside/ Newington	PEFFERMILL ROAD	Between Cameron House Avenue and footpath to Prestonfield Avenue	BT - cabling work	2-way temporary traffic lights Saturday and Sunday. Stop / Go boards and Cameron House Avenue closed Monday - Friday	16/02/19	22/02/19
	Southside/ Newington	GRANBY ROAD	At Wilton Road / Lygon Road	BT - cabling work	Temporary traffic lights	18/02/19	19/02/19
	Southside/ Newington	MINTO STREET	At East / West Mayfield	BT - cabling work via carriageway manholes	4-way temporary traffic lights 7pm - 7am	18/02/19	19/02/19
	Southside/ Newington	PEFFERMILL ROAD	Between King's Haugh and Cameron House Avenue	City of Edinburgh Council - carriageway patching	Off-peak lane closures and temporary traffic lights as required, parking suspended on both sides	18/02/19	22/02/19
	Southside/ Newington	CAUSEWAYSIDE	At Salisbury Place	BT - clearing blocked cable ducts	4-way temporary traffic lights	23/02/19	23/02/19
	Southside/ Newington	NEWINGTON ROAD	At Salisbury Place	BT - proving cable ducts	4-way temporary traffic lights 7pm - 7am	23/02/19	24/02/19
Trunk roads							
	East Lothian	A1 / CITY BYPASS	At Old Craighall roundabout	Amey - signalisation of roundabout, widening of slip roads	Old Craighall roundabout, slip roads and City Bypass between Old Craighall and Millerhill closed 9pm - 6am each night. Main A1 carriageway remains open	11/02/19	18/05/19