

## Roadworks & events report

**Effective from 9th December 2016**

---

**For further information please contact the following:**

Edinburgh and Midlothian contact CLARENCE on 0800 23 23 23

Lafarge Tarmac contact 01698 575 600

[Traffic Scotland - information on motorways and City Bypass](#)














[Forth Road Bridge](#)

[Transport for Edinburgh - Lothian Buses and Edinburgh Trams](#)

[Follow Edintravel on Twitter for regular updates](#)

[See details of Ward boundaries](#)



Entries are arranged by Ward and then by start date. Underlined entries contain links to maps or further information

new information in this version		 = temporary traffic lights in use	 = diversion in operation				
Ward	Street	Location	Description	Traffic Control	Start date	Finish date	
Almond	QUEENSFERRY AREA inc A904, B800 and A90		Transport Scotland - construction of Forth Replacement Crossing	Varying traffic management arrangements. Full details at <a href="http://www.transportscotland.gov.uk/project/forth-replacement-crossing/information-road-users">http://www.transportscotland.gov.uk/project/forth-replacement-crossing/information-road-users</a>		2017	
Almond	FERRYMUIR ROUNDABOUT		Transport Scotland - carriageway realignment and resurfacing as part of Forth Replacement Crossing	Lane closures		Ongoing	
	Almond	C157 BURNSHOT ROAD	At the A90	City of Edinburgh Council - pending outcomes of bridge inspection on 27/11/16	Flyover closed. Slip roads remain open, traffic can travel between Kirkliston and the northbound A90	28/11/16	Ongoing
	Almond	QUEENSFERRY ROAD	At Cramond Brig	City of Edinburgh Council - bridge inspection and maintenance	Off-peak lane closures in each direction	05/12/16	22/12/16
	Almond	HOPETOUN ROAD	At Stewart Terrace	BT - cable works via carriageway manholes	Off-peak lane closure and temporary traffic lights	15/12/16	15/12/16
	City Centre	ST ANDREW SQUARE	South side, and South St David Street	Building development works (nos 3 - 8 St Andrew Square south side)	Lane closures, alterations to parking bays and pedestrian crossings	02/06/14	2017
	City Centre	CATHEDRAL LANE		Scottish Power - re-routing cable ducts	Road closed	19/10/15	Ongoing
	City Centre	LEITH STREET		St James redevelopment works	Northbound carriageway closed, contraflow on southbound side. No right turn out of Greenside Row. West footway, bus stops and left turn into Waterloo Place reopened 26/11/16	04/01/16	Ongoing
	City Centre	ST JAMES PLACE		St James redevelopment works	Road and footways closed	23/04/16	Ongoing
	City Centre	HOWE STREET	At South East Circus Place	City of Edinburgh Council - reconstruction of setted carriageway	3-way temporary traffic lights. Works clear 28/11/16, resuming 09/01/17	25/04/16	28/11/16
	City Centre	WEST REGISTER STREET	Between St Andrew Square and Register Place (at Café Royal)	Building demolition	Road closed to through traffic	25/04/16	Ongoing
	City Centre	NORTH BRIDGE		City of Edinburgh Council - bridge repairs	Overnight lane closures each night except Sunday. Bus stop closures as required and as signed. Parking restrictions on Market Street (under North Bridge)	20/08/16	Ongoing
	City Centre	NEW STREET		McAlee & Rushe - carriageway reconstruction	Works complete. Revised layout, New Street open *towards* Canongate only for general traffic with northbound cycle lane.	05/09/16	
	City Centre	GEORGE STREET	Between Charlotte Square and Castle Street	'Street of Light' for Edinburgh's Christmas	Road closed. Temporary cycle facilities provided *except* during performances (5.30 - 6.30pm and 7.30 - 8.30pm from 20/11/16 - 24/12/16)	07/11/16	30/12/16
	City Centre	BELL'S BRAE	Close to Miller Row	SGN - laying new gas supply	Traffic management TBC but temporary traffic lights proposed	28/11/16	12/12/16
	City Centre	JAMAICA STREET NORTH LANE		Water main connection	Road closed to through traffic	05/12/16	09/12/16
	City Centre	YORK PLACE	At Elder Street	Delivery of plant machinery to St James site.	Lane closures midnight - 5am. No access to Elder Street while manoeuvres are in place. Traffic controlled by stop/go boards	12/12/16	14/12/16
	City Centre	KIRKLISTON ROAD, QUEENSFERRY	At Lovers Lane	Scottish Water - sewer survey works	Off-peak lane closure and temporary traffic lights	14/12/16	14/12/16
	Colinton / Fairmilehead	BIGGAR ROAD	At Swanston Avenue	Scottish Water - manhole (x3) and valve repairs	Lane closure both directions and 3-way temporary traffic lights for a short time 04/12/16. Lane closures only 11/12/16.	04/12/16 and 11/12/16	04/12/16 and 11/12/16
	Colinton / Fairmilehead	COLINTON ROAD	Between Westgarth Avenue and Thorburn Road	SGN - crane operations to lift new gas equipment into position	Road closed to through traffic	8pm 17/12/16	12pm 17/12/16
	Corstorphine / Murrayfield	ROSEBURN TERRACE	At Roseburn Street	Scottish Water - valve repairs	Lane closures and 3-way temporary traffic lights. Hope to have work clear by evening peak on 09/12/16	08/12/16	TBC

	Craigentiny/ Duddingston	DALGETY ROAD	Between Marionville Road and Dalgety Street	Building development works	Road closed to through traffic	28/09/15	28/03/17
	Craigentiny/ Duddingston	DUDDINGSTON ROAD WEST	At Forckenford	Scottish Water - repairs to burst pipe	Lane closures and temporary traffic lights	06/12/16	11/12/16 TBC
	Drum Brae / Gyle						
	Forth	WEST SHORE ROAD	East of Long Craig Rigg	BT - cable works via carriageway manholes	Overnight lane closure and temporary traffic lights	9pm 12/12/16	13/12/16
	Fountainbridge/ Craiglockhart	VIEWFORTH	Between Dundee Street and Gilmore Place	Boroughmuir High School project	Lane closures and temporary traffic lights. Road closed from Monday 05/09/16		05/03/17
	Fountainbridge/ Craiglockhart	SEMPLE STREET	At Fountainbridge junction	Development of former Farmfoods building	Lane closure and parking restrictions. Short pedestrian diversion and temporary crossing facilities in place.	05/09/16	31/01/18
	Fountainbridge/ Craiglockhart	DUNDEE STREET	At Viewforth	Boroughmuir High School project - utility connections, footway and carriageway realignment and resurfacing	Lane closures and temporary traffic lights. Viewforth closed from Monday 05/09/16	06/09/16	Ongoing
	Fountainbridge/ Craiglockhart	COLINTON ROAD	Between Craiglockhart Avenue and Craiglockhart Road North	City of Edinburgh Council - tree trimming and footway repairs	Citybound lane closures and parking restrictions as signed	14/11/16	09/12/16
	Fountainbridge/ Craiglockhart	HUTCHISON PLACE	As signed	City of Edinburgh Council - footway resurfacing	Road closed - local diversions as signed (Monday to Friday only)	28/11/16	09/12/16
	Fountainbridge/ Craiglockhart	COLINTON ROAD	At Elliot Road	Scottish Water - valve replacement *to be rescheduled*	Lane closures and temporary traffic lights (manually controlled at peak times)	<del>28/11/16</del>	<del>02/12/16</del>
	Inverleith	DRYLAW CRESCENT	At House O' Hill Road	City of Edinburgh Council - footway resurfacing	Road closed to through traffic	05/12/16	16/12/16
	Leith	CONSTITUTION STREET	At Baltic Street	BT - cable diversions	Overnight lane closures and 4-way temporary traffic lights (8pm - 6am)	23/11/16	16/12/16
	Leith Walk	LEITH WALK	Between Pilrig Street and McDonald Road	<u>Leith Programme phase 4</u>	Lane closures in both directions. Pilrig Street closure suspended until January 2017	05/09/16	02/08/17
	Leith Walk	EASTER ROAD	At Dalmeny Street	SGN - repairs to gas leak	Lane restrictions on Easter Road. No access to Dalmeny Street	14/11/16	TBC
	Leith Walk	EASTER ROAD		Hibs v Dumbarton, kick-off 3pm	Local road closures and parking restrictions	10/12/16	10/12/16
	Leith Walk	LEITH WALK	At Mcdonald Road	Utility surveys	Overnight lane closures and 3-way temporary traffic lights; Brunswick Road closed. 6.30pm - 7.30am for 4 nights	11/12/16	15/12/16
	Leith Walk	MONTGOMERY STREET	At Brunswick Road	Scottish Water - carriageway repairs (3 days' work within the dates shown)	Lane closures and 4-way temporary traffic lights	15/12/16	19/12/16
	Liberton/ Gilmerton	MOREDUNVALE ROAD	From Upper Craigour to Craigour Drive	Flood prevention works	Road closed westbound.	09/02/16	July 2017
	Liberton/ Gilmerton	LIBERTON GARDENS	Between Little Road and St Katherine's Brae	City of Edinburgh Council - installation of pedestrian island	Off-peak lane closures	27/11/16	10/12/16
	Liberton/ Gilmerton	KAIMES CROSSROADS		Scottish Water - valve repairs, carriageway reinstatement and manhole replacement	Lane closures and 4-way temporary traffic lights	03/12/16	09/12/16
	Liberton/ Gilmerton	CAPTAIN'S DRIVE	At Balmwell Terrace	Cityfibre - cable works for superfast broadband	Lane closures and 3-way temporary traffic lights	05/12/16	09/12/16
	Meadows/ Morningside	WHITEHOUSE LOAN	At Warrender Park Crescent	City of Edinburgh Council / Lafarge Tarmac - carriageway resurfacing	Road closed between Bruntsfield Place and Warrender Park Road. Works on hold from 11/09/16 to allow SGN to complete gas main renewal work before remainder is resurfaced.	08/08/16	
	Meadows/ Morningside	WHITEHOUSE LOAN	Between Thirlestane Road and Strathearn Place	SGN - gas main renewal project (phase 1 of 3)	Road closed. Resurfacing work on hold to allow SGN to replace gas main first	12/09/16	12/02/17

	Meadows/ Morningside	<u>UPPER GILMORE PLACE</u>	At Gilmore Place	Building development works	Road closed to southbound traffic	03/10/16	24/02/17
	Meadows/ Morningside	STRATHEARN PLACE	At Strathearn Place	SGN - gas main work	2-way temporary traffic lights (and Whitehouse Loan closed)	31/10/16	Ongoing
	Meadows/ Morningside	BALCARRES STREET	At Craighouse Gardens	Scottish Power - installation of new power supply	Lane closures and temporary traffic lights	21/11/16	Ongoing
	Meadows/ Morningside	BARCLAY TERRACE		Crane operations	Road closed	08/12/16	09/12/16
	Midlothian	A702	At Boghall	Scottish Water - mains connection	Off-peak temporary traffic lights	30/11/16	09/12/16
	Pentland Hills	BRYCE CRESCENT	In its entirety	City of Edinburgh Council - carriageway resurfacing works	Road closed (and Easter Currie Place closed at Bryce Cescent)	28/11/16	09/12/16
	Pentland Hills	LANARK ROAD WEST	At Riccarton Mains Road	Clancy Docwra - cable diversions for Scottish Power	Lane closures, temporary traffic lights. Riccarton Mains Road closed between Lanark Road West and Riccarton Crescent	29/11/16	19/12/16
	Portobello / Craigmillar	GREENDYKES ROAD	Between Little France and Greendykes Drive	City of Edinburgh Council - installation of new culvert	Road closed to through traffic	24/10/16	24/03/17
	Portobello / Craigmillar	DUDDINGSTON AREA		SGN - gas main renewal project	Phased road closures and parking restrictions on Milton Crescent, Milton Gardens North & South, Durham Road South	07/11/16	23/12/16
	Portobello / Craigmillar	BRUNSTANE ROAD SOUTH	Between Milton Road and Daiches Braes	SGN - gas main renewal project	Lane closures and parking restrictions	28/11/16	16/01/17
	Portobello / Craigmillar	NEWCRAIGHALL ROAD	Near Newcraighall Primary School	City of Edinburgh Council - water main connection	Off-peak temporary traffic lights	29/11/16	09/12/16
	Portobello / Craigmillar	PORTOBELLO HIGH STREET	At Bath Street / Brighton Place	BT - cable works	Overnight lane closures and 4-way temporary traffic lights	7.30pm 15/12/16	7.30am 16/12/16
	Sighthill/Gorgie	CALDER ROAD	Between Sighthill roundabout and Bankhead roundabout	City of Edinburgh Council - installation of new pedestrian crossing (at Sighthill Court)	Off-peak lane closures and 30mph speed restriction in works area	31/10/16	19/12/16
	Sighthill/Gorgie	KINGSKNOWE ROAD NORTH	At the level crossing	Network Rail - overnight maintenance works	Road closed to through traffic (12am - 5am)	11/12/16	12/12/16
	Southside/ Newington	<u>MEADOW LANE</u>	From (and including) Buccleuch Place Lane to Buccleuch Street	Construction of new student housing	Roads closed	04/01/16	02/07/17
	Southside/ Newington	<u>BUCCLEUCH PLACE</u>	Westwards from Buccleuch Place Lane	Utility installations	Road closed to through traffic	10/10/16	11/12/16
	Southside/ Newington	<u>NICOLSON STREET</u>	At Nicolson Square	Scottish Water - manhole repairs	Lane closures and temporary traffic lights *works postponed 18/11/16*	<del>20/11/16</del>	<del>20/11/16</del>
	Southside/ Newington	RELUGAS ROAD	At South Lauder Road	Scottish Water - water main renewal	Off-peak lane closures and 3-way temporary traffic lights	09/12/16	15/12/16
	Southside/ Newington	DALKEITH ROAD	Between Blacket Avenue and Maryfield Terrace	Scottish Water - urgent mains repairs	Lane closures and temporary traffic lights	11/12/16	11/12/16
	Southside/ Newington	UPPER GRAY STREET	At Salisbury Place	Crane works	Road closed to through traffic	13/12/16	17/12/16
<b>Trunk roads</b>							
		M8	At Hermiston Gait roundabout	Amey - street lighting works	Lane closures on all approaches, 8pm - 6.30am for 5 nights	05/12/16	10/12/16
		A1	Gladsmuir to Bankton	Amey - carriageway patching	Road closed to northbound traffic, diversion signposted via A198 - B1377 - A6137	8pm 09/12/16	6.30am 10/12/16
		M9	Northbound at J1 Newbridge	Amey - anti-skid surfacing and line marking	Road closed (and off-slip to Newbridge) 8pm - 6am	12/12/16	13/12/16

Start dates indicate earliest anticipated start.  
Finish dates represent formal notice periods -  
works may finish earlier or be extended.

		CITY BYPASS	Eastbound at Dreghorn	Amey - installation of traffic detection equipment	Off-slip closed 8pm - 6.30am, diversion via Lothianburn and return	16/12/16	17/12/16
		A1	Northbound at Wallyford	Amey - carriageway patching	Off-slip closed, diversion via Old Craighall and return	16/12/16	18/12/16