

## Roadworks & events report

**Effective from 17th March 2017**

---

**For further information please contact the following:**

Edinburgh and Midlothian contact CLARENCE on 0800 23 23 23

Lafarge Tarmac contact 01698 575 600

[Traffic Scotland - information on motorways and City Bypass](#)









[Forth Road Bridge](#)









[Transport for Edinburgh - Lothian Buses and Edinburgh Trams](#)

[Follow Edintravel on Twitter for regular updates](#)

[See details of Ward boundaries](#)








Entries are arranged by Ward and then by start date. Underlined entries contain links to maps or further information





new information in this version		 = temporary traffic lights in use	 = diversion in operation			
Ward	Street	Location	Description	Traffic Control	Start date	Finish date
	Almond	QUEENSFERRY AREA inc A904, B800 and A90		Transport Scotland - construction of Forth Replacement Crossing	Varying traffic management arrangements. Full details at <a href="http://www.transportscotland.gov.uk/project/forth-replacement-crossing/information-road-users">http://www.transportscotland.gov.uk/project/forth-replacement-crossing/information-road-users</a>	2017
	Almond	C157 BURNSHOT ROAD	At the A90	City of Edinburgh Council	Flyover closed. Slip roads remain open, traffic can travel between Kirkliston and the northbound A90	28/11/16 Ongoing
	Almond	MAYBURY ROAD	South side of roundabout at East Craigs	City of Edinburgh Council - barrier repairs	Off-peak lane closures	16/03/17 17/03/17
	Almond	<u>INVERALMOND GARDENS</u>	At Inveralmond Drive	Sewer connections and installation of dropped kerbs	Road closed, local diversions as signed	20/03/17 24/03/17
	Almond	<u>WHITEHOUSE ROAD</u>	Between Avon Road and Cramond Crescent	SGN - gas main renewal project	Various phases and arrangements, expected to start with 3-way temporary traffic lights at Cramond Vale	20/03/17 05/05/17
	Almond	<u>TURNHOUSE FARM ROAD</u>		Utility company - power cable repairs	Road closed	21/03/17 21/03/17
	City Centre	<u>LEITH STREET</u>		St James redevelopment works	Northbound carriageway closed, contraflow on southbound side. No right turn into or out of Greenside Row. St James' Place, Cathedral Lane and St James car parks closed. From Monday 20/02/17 until 19/03/17 - west footway closed, no left turn into Waterloo Place	04/01/16 Ongoing
	City Centre	<u>HOWE STREET</u>	At South East Circus Place	City of Edinburgh Council - reconstruction of setted carriageway *works complete and restrictions lifted 13/03/17*	3-way temporary traffic lights. Northumberland Street closed	25/04/16 13/03/17
	City Centre	<u>WEST REGISTER STREET</u>	Between St Andrew Square and Register Place (at Café Royal)	Building demolition	Road closed to through traffic	25/04/16 Ongoing
	City Centre	RANDOLPH CRESCENT	Queensferry Street to Great Stuart Street	BT - installation of broadband cables and ducting	Lane closures and parking restrictions	15/02/17 Ongoing
	City Centre	LEITH STREET		St James redevelopment works	West footway closed, no left turn into Waterloo Place. Northbound bus stops closed. Temporary stop at John Lewis for Leith Walk services; London Road services non-stop from East End to Leopold Place	20/02/17 19/03/17
	City Centre	<u>BELLEVUE</u>	At East Claremont Street	BT - installation of broadband cables and ducting	Lane closures and temporary traffic lights	02/03/17 Ongoing
	City Centre	COWGATE	Between Candlemaker Row and 3 Sisters	Scottish Power - urgent cable repairs	Lane closures and temporary traffic lights	09/03/17 22/03/17
	City Centre	DUNDAS STREET	Between Heriot Row and Northumberland Street	Scottish Water - pipe repairs	Lane closures / contraflow	13/03/17 20/03/17
	City Centre	<u>QUEEN STREET GARDENS WEST</u>	Between Queen Street and Heriot Row	City of Edinburgh Council - reconstruction of setted carriageway	Road closed. See also entry below	14/03/17 31/05/17
	City Centre	QUEEN STREET	At Hanover Street / Queen Street Gardens East	Revised layout during closure of Queen Street Gardens West	No right turn from Hanover Street into Queen Street; right turn permitted from Queen Street into Queen Street Gardens East	14/03/17 31/05/17
	City Centre	DUBLIN MEUSE	At Nelson Street	Virgin Media - cable connections	Road closed	15/03/17 17/03/17
	City Centre	WAVERLEY BRIDGE	Waverley Station south ramp to Market Street	Film shoot	Road closed to southbound traffic	11pm 14/03/17 21/03/17
	City Centre	CANNING STREET	Between Torphichen Street and Canning Street Lane	Crane operations	Lane closures and parking restrictions	18/03/17 19/03/17
	City Centre	<u>LEITH STREET</u>	Between Princes Street and Greenside Row	St James redevelopment works	Alterations to existing traffic layout, installed overnight 18-19/03/17. Southbound carriageway closed, 2-way traffic on northbound carriageway. No exit from Calton Road	18/03/17 28/04/17
	City Centre	MARKET STREET AREA	Sections of Market Street, North Bridge, Cockburn Street, Waverley Bridge	Film shoot	Traffic held for short intervals as required between 1am and 4am. Parking restrictions and pedestrian diversions as signed	18/03/17 21/03/17
	City Centre	GEORGE STREET	North Castle Street to Frederick Street	Crane operations	Road closed to eastbound traffic	19/03/17 19/03/17

	City Centre	SOUTH COLLEGE STREET		Crane operations	Road closed to through traffic	19/03/17	19/03/17
	City Centre	GEORGE STREET	South side between Castle Street and Charlotte Square	BT - cable works	Lane and parking restrictions	20/03/17	22/03/17
	City Centre	HIGH STREET	At Blackfriars Street	SGN - major Old Town gas main development (click cell for details)	Road closed and Blackfriars Street closed at High Street	20/03/17	mid-May
	City Centre	ST JOHN STREET		SGN - major Old Town gas main development (site investigations)	Lane closures and parking restrictions	20/03/17	TBC
	City Centre	YOUNG STREET SOUTH LANE		Scottish Water - mains connection	Road closed	20/03/17	24/03/17
	City Centre	ALBANY STREET	Between Dublin Street and Albany Lane	Scottish Water - mains connection	Narrow lanes, parking restrictions on both sides	21/03/17	25/03/17
	City Centre	HIGH STREET / COCKBURN STREET		Film shoot (dates subject to change)	High Street closed between Parliament Square and North Bridge; Cockburn Street closed. Pedestrian diversions as signed. 6pm - 6.30am 21 - 26 March and 17 - 24 April	21/03/17	24/04/17
	City Centre	EAST MARKET STREET	Between Jeffrey Street and Cranston Street	Film shoot (dates subject to change)	Road closed nightly (6.30pm - 7.30am 22 March - 1 April and 24 April - 1 May)	22/03/17	01/05/17
	City Centre	CANONGATE	At Abbeyhill	BT - cable and ducting installation	Overnight lane closures and 4-way temporary traffic lights (9pm - 6am for 2 nights)	22/03/17	24/03/17
	City Centre	PRINCES STREET	South St David Street to South St Andrew Street	City of Edinburgh Council - repairs to collapsed gully	Road closed to eastbound traffic and no right turn from Waverley Bridge (8pm - 6am approximately)	22/03/17	23/03/17
	City Centre	WILLIAM STREET	Between Stafford Street and William Street SE Lane	BT - cable and ducting installation	Road closed	24/03/17	26/03/17
	City Centre	QUEENSFERRY STREET	Between Alva Street and Randolph Crescent south leg	BT - cable and ducting installation	Lane closures and contraflow, parking restrictions on both sides	26/03/17	26/03/17
	City Centre	ROSE STREET NORTH LANE	Between Castle Street and Frederick Street	BT - cable and ducting installation	Road closed to through traffic	26/03/17	26/03/17
	Colinton / Fairmilehead	OXGANGS FARM AVENUE	In its entirety	City of Edinburgh Council - footway and carriageway resurfacing	Road closed to through traffic, local diversions as signed	27/02/17	09/06/17
	Colinton / Fairmilehead	SWANSTON AVENUE	At Biggar Road	SGN - gas main renewal project	Road closed to through traffic, local diversions as signed	07/03/17	01/04/17
	Colinton / Fairmilehead	WOODHALL ROAD	Between West Mill Road and Fernielaw Avenue	BT - cable installation	Road closed to through traffic (access maintained for buses and HGVs). Allermuir Road and Capelaw Road closed at Woodhall Road, temporary traffic lights on diversion route	20/03/17	24/03/17
	Colinton / Fairmilehead	REDFORD ROAD	At Redford Drive	BT - clearing blocked cable ducts	Off-peak 3-way temporary traffic lights	21/03/17	22/03/17
	Corstorphine / Murrayfield	RIVERSDALE CRESCENT	Between Corstorphine Road and Riversdale Road	City of Edinburgh Council - Water of Leith flood prevention works	Road closed		April 2017
	Corstorphine / Murrayfield	CLERMISTON AREA	Clermiston Road, Belgrave Road and Gardens, Gordon Road, Kaimes Road	SGN - gas main renewal project	Lane closures, road closures and parking restrictions as signed, *Clermiston Road closed 27/02/17 for 3 weeks*	16/01/17	30/06/17
	Corstorphine / Murrayfield	MURRAYFIELD / RAVELSTON AREA		SGN - gas main renewal project (phases 1 and 2 detailed below)	Various lane and road closures affecting (in turn) Lennel Avenue, Murrayfield Gardens, Murrayfield Drive, Campbell Avenue, Ravelston Dykes, Cumladden Avenue	06/02/17	25/05/17
	Corstorphine / Murrayfield	CLERMISTON ROAD	Between Hillview Terrace and Belgrave Road	Clancy Docwra - cable works for Scottish Power. SGN gas main renewal work complete	Road closed. Gordon Road and Old Kirk Road closed at Clermiston Road	27/02/17	17/03/17
	Corstorphine / Murrayfield	ST JOHN'S ROAD	Opposite Manse Road	Clancy Docwra - cable repairs for Scottish Power *works clear 17/03/18, permanent footway reinstatement still to be completed*	Excavation in north footway. Citybound lane closure to accommodate temporary walkway	28/02/17	TBC
	Corstorphine / Murrayfield	CORSTORPHINE AREA	Clermiston Crescent, Parkgrove Crescent and Drive, Craigmount View, Tylers Acre Avenue, Baird Drive and Grove, Craigmileith Avenue South, Riversdale Crescent	City of Edinburgh Council - footway repairs	Lane closures, parking restrictions, temporary traffic lights when required	13/03/17	17/03/17

	Craightinny/ Duddingston	DALGETY ROAD	Between Marionville Road and Dalgety Street	Building development works	Road closed to through traffic	28/09/15	28/03/17
	Craightinny/ Duddingston	GOFF AVENUE	Between Portobello Road and substation	Installation of power supply for new nursing home	Lane closures and temporary traffic lights	06/02/17	07/04/17
	Drum Brae / Gyle	GYLE PARK PATH	Between South Gyle station and South Gyle Gardens	City of Edinburgh Council - drainage and surfacing	Path closed	06/02/17	20/03/17
	Drum Brae / Gyle	DRUM BRAE SOUTH	Drum Brae Park	BT - emergency connections	3 way temp lights	17/03/17	17/03/17
	Drum Brae / Gyle	SOUTH GYLE BROADWAY	Development site adjacent to Heineken building	Construction of new site access	Westbound lane closure	20/03/17	07/04/17
	Forth	BOSWALL PARKWAY	At Wardie Crescent	SGN	Lane closures and temporary traffic lights		31/03/17
	Forth	BANGHOLM PLACE	Between Ferry Road and Bangholm Avenue	City of Edinburgh Council - footway resurfacing	Road closed to through traffic	27/02/17	31/03/17
	Forth	DENHAM GREEN AVENUE	In its entirety	City of Edinburgh Council - footway resurfacing	Road closed to through traffic	27/02/17	31/03/17
	Forth	PENNYWELL GARDENS		Building development	Lane closures and parking restrictions; Muirhouse Crescent closed	08/03/17	18/04/17
	Forth	WEST GRANTON ROAD	At Royston Mains Street	SGN - gas main connection	Lane closures and temporary traffic lights	13/03/17	17/03/17
	Forth	FERRY ROAD	At Craighall Road	City of Edinburgh Council / Siemens - replacement of traffic signals controller	Off-peak lane closures and 3-way temporary traffic lights	20/03/17	20/03/17
	Forth	PILTON PARK, PLACE and DRIVE, CREWE ROAD NORTH, CREWE PLACE and LOAN, BOSWALL TERRACE, STANLEY ROAD		City of Edinburgh Council - north west area footway resurfacing	Lane closures, parking restrictions and temporary traffic lights as required	20/03/17	24/03/17
	Fountainbridge/ Craiglockhart	SEMPLE STREET	At Fountainbridge junction	Development of former Farmfoods building	Lane closure and parking restrictions. Short pedestrian diversion and temporary crossing facilities in place.	05/09/16	31/01/18
	Fountainbridge/ Craiglockhart	COLINTON ROAD	At Craiglockhart Park	Cityfibre - cable works for superfast broadband	Weekend lane closures and parking restrictions then extending along Craiglockhart Park from Monday	11/03/17	17/03/17
	Fountainbridge/ Craiglockhart	LANARK ROAD	Between Inglis Green Road and Water of Leith visitor centre	City of Edinburgh Council - manhole repairs	Citybound lane closure	19/03/17	19/03/17
	Inverleith	INVERLEITH ROW	At Botanic Gardens entrance	BT - installation of cable ducts	Lane closures and 3-way temporary traffic lights	19/03/17	19/03/17
	Inverleith	TELFORD ROAD	At Groathill Avenue	Scottish Power - trial holes	Lane closures and 3-way temporary traffic lights	19/03/17	19/03/17
	Inverleith	WESTER DRYLAW DRIVE	Northwards from Wester Drylaw Avenue	City of Edinburgh Council - footway resurfacing	Road closed to through traffic	20/03/17	24/03/17
	Inverleith	MAIDENCRAIG CRESCENT	At Maidencraig Court	BT - clearing blocked cable ducts	Lane closures, parking restrictions and temporary traffic lights if required	24/03/17	26/03/17
	Inverleith	INVERLEITH ROW	At Brandon Terrace	BT - cable works	Lane closures and temporary traffic lights	26/03/17	26/03/17
	Inverleith	CREWE ROAD SOUTH	At hospital access road	Scottish Water - ironwork repairs	Lane closures and 3-way temporary traffic lights	26/03/17	26/03/17
	Leith	LINKS GARDENS	At Links Place / Salamander Place	Scottish power - repairs to high-voltage cable fault	Lane closures and 3-way temporary traffic lights	27/02/17	17/03/17 TBC
	Leith	BALTIC STREET	At Constitution Street / Bernard Street	BT - cable works *works postponed*	Lane closures and manually-controlled 4-way temporary traffic lights	04/03/17	05/03/17

	Leith	ANNFIELD	At Newhaven Road	BT - installation of broadband cables and cabinet	Lane closures, temporary traffic lights if required	17/03/17	28/03/17
	Leith Walk	LEITH WALK	Between Pilrig Street and McDonald Road	<u>Leith Programme phase 4</u>	Lane closures and footway restrictions. Side roads closed as required and as publicised. From 05/02/17- single lane traffic and 2-way temporary traffic lights at Pilrig Street junction.	05/09/16	02/08/17
	Leith Walk	<u>PILRIG STREET</u>	At Leith Walk	Leith Programme - junction upgrade	Road closed. Lothian Buses service 11 operating via McDonald Road.	09/01/17	Ongoing
	Leith Walk	<u>ARTHUR STREET</u>	At Leith Walk	City of Edinburgh Council - trial holes to determine utility layout	Road closed	14/03/17	17/03/17
	Leith Walk	<u>MCDONALD ROAD</u>	At Papermill Wynd	Virgin Media - clearing blocked cable ducts	Lane closures and parking restrictions	16/03/17	17/03/17
	Leith Walk	EASTER ROAD		Hibs v Dumbarton, kick-off 3pm	Local road closures and parking restrictions	18/03/17	18/03/17
	Leith Walk	<u>LEITH WALK</u>	At Dalmeny Street / Arthur Street	City of Edinburgh Council - trial holes to determine utility layout	Lane closures and 2-way temporary traffic lights. Dalmeny Street and Arthur Street closed at Leith Walk	20/03/17	24/03/17
	Leith Walk	EASTER ROAD		Scotland v Canada (international friendly), kick-off 7.45pm	Local road closures and parking restrictions	22/03/17	22/03/17
	Leith Walk	EASTER ROAD		Hibs v Falkirk, kick-off 3pm	Local road closures and parking restrictions	25/03/17	25/03/17
	Liberton/ Gilmerton	<u>MOREDUNVALE ROAD</u>	From Upper Craighour to Craighour Drive	Flood prevention works	Road closed westbound. *road closed in both directions 10am - 2pm Tuesday 21/02/17*	09/02/16	July 2017
	Liberton/ Gilmerton	<u>MOREDUN PARK ROAD</u>	At Fernieside Avenue	City of Edinburgh Council - repairs to retaining wall	Temporary traffic lights	14/02/17	Ongoing
	Liberton/ Gilmerton	<u>FERNIEHILL ROAD</u>	At Ferniehill Drive	Scottish Water - mains connection	Narrow lanes and priority boards, parking restrictions as signed	13/03/17	13/04/17
	Liberton/ Gilmerton	<u>HOWDEN HALL ROAD</u>	At Mortonhall	BT - cable works	Citybound lane closure	13/03/17	20/03/17
	Liberton/ Gilmerton	<u>FROGSTON BRAE</u>		Virgin Media - cable works	Off-peak lane closures and stop / go boards	15/03/17	17/03/17
	Liberton/ Gilmerton	LIBERTON BRAE	Between Alnwickhill Road and Orchardhead Road	Scottish Power - carriageway repairs	Lane closures	16/03/17	17/03/17
	Liberton/ Gilmerton	<u>LASSWADE ROAD</u>	At The Murrays	BT - clearing blocked cable ducts	Off-peak 3-way temporary traffic lights	22/03/17	22/03/17
	Liberton/ Gilmerton	<u>DRUM STREET</u>	At Ravenscroft Street	Scottish Water - manhole repairs	Lane closures and 3-way temporary traffic lights	26/03/17	26/03/17
	Meadows/ Morningside	<u>WHITEHOUSE LOAN</u>	Between Warrender Park Road and Strathearn Place	City of Edinburgh Council / Lafarge Tarmac - carriageway resurfacing	Road closed to through traffic. 03/03/17 - works complete for now. Small section at Warrender Park Road scheduled for Easter holidays.	10/01/17	
	Meadows/ Morningside	<u>GILMORE PLACE</u>	At Viewforth	City of Edinburgh Council & Scottish Power - footway resurfacing and installation of new power supply	4-way temporary traffic lights. Carriageway works complete and Viewforth reopened 10/03/17.	24/01/17	End of April TBC
	Meadows/ Morningside	GREENHILL GARDENS	At Chamberlain Road	Scottish Power - cable repairs	Lane closures and temporary traffic lights	27/02/17	17/03/17
	Meadows/ Morningside	<u>WESTHALL GARDENS</u>	Between Leamington Terrace and Admiral Terrace	Scottish Water - pipe repairs	Road closed to through traffic	18/03/17	20/03/17
	Meadows/ Morningside	<u>CANAAN LANE</u>	At Morningside Road	Virgin Media - cable connections	Road closed to through traffic	19/03/17	19/03/17
	Meadows/ Morningside	<u>MARCHMONT ROAD</u>	Melville Drive to Warrender Park Road	Scottish Water - construction of new sewer	Road closed to northbound traffic *works postponed, likely to start late March*	20/02/17	30/06/17
	Meadows/ Morningside	NEWBATTLE TERRACE	Between Canaan Lane and Eden Lane	Tree cutting	Road closed to through traffic	20/03/17	20/03/17

	Meadows/ Morningside	<u>STRATHEARN PLACE</u>	At Whitehouse Loan	SGN - gas main repairs (extension of existing worksite)	Lane closures and parking restrictions	20/03/17	24/03/17 TBC
	Meadows/ Morningside	<u>NEWBATTLE TERRACE</u>	Between Morningside Road and Falcon Gardens	Crane operations	Road closed to through traffic	23/03/17	24/03/17
	Midlothian	<u>RULLION ROAD, PENICUIK</u>	Between Ravelsykes Road and Glencross Gardens	Midlothian Council - carriageway resurfacing	Road closed to through traffic.	27/02/17	8 weeks
	Pentland Hills	<u>HARVEST ROAD / BAIRD ROAD</u>	Between Harvest Wynd and Freelands Road	BT - cable works via carriageway manholes	Road closed 9pm - 6am Monday, Tuesday and Wednesday night over 2 consecutive weeks	20/03/17	30/03/17
	Portobello / Craigmillar	<u>GREENDYKES ROAD</u>	Between Little France and Greendykes Drive	City of Edinburgh Council - installation of new culvert	Road closed to through traffic	24/10/16	24/03/17
	Portobello / Craigmillar	<u>DUDDINGSTON AREA</u>		SGN - gas main renewal project	Phased road closures and parking restrictions on Milton Crescent, Milton Gardens North & South, Durham Road South, Duddingston Rise, Duddingston View, Bingham Drive, Bailie Terrace, Bailie Grove, Bailie Path, Magdalene Gardens	07/11/16	31/08/17
	Portobello / Craigmillar	<u>MILTON ROAD EAST</u>	Between Sir Harry Lauder Road and South Morton Street	SGN - gas main renewal project	Road closed to eastbound traffic. Brunstane Road / Brunstane Road South closed at Milton Road East	09/01/17	31/03/17
	Portobello / Craigmillar	<u>PORTOBELLO PROMENADE</u>	In its entirety, starting at the Joppa Road end	SGN - gas main renewal project	SGN hope to keep the promenade open throughout the project but closures and parking restrictions may be required on adjoining roads	09/01/17	15 weeks
	Portobello / Craigmillar	<u>MOUNTCASTLE DRIVE SOUTH</u>		SGN - gas main renewal project	Lane closures; temporary traffic lights if / when required	30/01/17	20/03/17
	Sighthill/Gorgie	<u>GORGIE ROAD</u>	Westfield junction to Dundee Street	BT - major cable-pulling project from Westfield to Angle Park *works postponed until mid-April*	Overnight lane closures and temporary traffic lights 8pm - 6am. At Robertson Avenue Wednesday/Thursday/Friday nights, at top and bottom of Henderson Terrace Sunday night	21/02/17	27/02/17
	Sighthill/Gorgie	<u>STEVENSON ROAD</u>	Between Stevenson Grove and Stevenson Avenue	Scottish Water - CCTV sewer survey *works postponed*	Lane closures and temporary traffic lights	27/02/17	03/03/17
	Sighthill/Gorgie	<u>GORGIE ROAD</u>	At Coxfield (between Balgreen and Westfield)	SGN - gas leak	Citybound lane restrictions	01/03/17	TBC
	Sighthill/Gorgie	<u>DALRY ROAD</u>	At Ardmillan Terrace / Gorgie Road junction	Clancy Docwra - major Gorgie to Haymarket cable installation project for Scottish Power, running until April 2017	Lane closures and 3-way temporary traffic lights; Ardmillan Terrace closed to northbound traffic. Restrictions lifted lunchtime 17/03/17 for 6 Nations fixture, resume 8.30am Sunday. Layout change expected Tuesday 21/03/17	04/03/17	23/03/17
	Southside/ Newington	<u>MEADOW LANE</u>	From (and including) Buccleuch Place Lane to Buccleuch Street	Construction of new student housing	Roads closed	04/01/16	02/07/17
	Southside/ Newington	<u>ROSS GARDENS</u>	Between Mayfield Road and Savile Place	City of Edinburgh Council - carriageway repairs	Road closed to through traffic	15/03/17	31/03/17
	Southside/ Newington	<u>SALISBURY PLACE</u>	Between Newington Road and Upper Gray Street	BT - installation of broadband cables and cabinet	Lane closures and parking restrictions	16/03/17	20/03/17
	Southside/ Newington	<u>CAUSEWAYSIDE</u>	At Kittle Yards	Crane operations	Road closed	25/03/17	25/03/17
	Southside/ Newington	<u>DALKEITH ROAD</u>	Parkside Terrace to East Preston Street	Cherry picker access for window replacement	Southbound lane closure outside Scottish Widows (to accommodate temporary walkway)	25/03/17	25/03/17
	Southside/ Newington	<u>BLACKFORD AVENUE</u>	At Oswald Road	BT - cable works via carriageway manholes	Lane closures and temporary traffic lights	26/03/17	26/03/17
	Southside/ Newington	<u>NEWINGTON ROAD</u>	At East Preston Street / South Clerk Street junction	Scottish Water - pipe repairs	Overnight lane closures / contraflow	26/03/17	27/03/17
	Southside/ Newington	<u>NICOLSON STREET</u>	At Nicolson Square	Scottish Water - ironwork repairs	Overnight lane closures and temporary traffic lights 9pm - 7am	26/03/17	27/03/17
	Various	<u>MURRAYFIELD AREA</u>		6 Nations Rugby - Scotland v Italy, kick-off 12.30pm	Road closures and parking restrictions	18/03/17	18/03/17

Trunk roads							
		M9	J1 Newbridge - J1A Kirkliston	Amey - bridge repairs	Northbound on-slip from Newbridge closed 8pm - 6.30am	19/03/17	20/03/17
		A90	Echline to Dalmeny	Forth Replacement Crossing project - installation of gantry signs	<u>Southbound A90 closed, no access to M90 Spur. 8pm - 6am</u>	24/03/17	25/03/17
		M8	At J2 Claylands	Amey - carriageway works	Westbound off-slip closed 8pm - 6am for 3 nights	24/03/17	27/03/17
		A90	Scotstoun to Echline	Forth Replacement Crossing project - installation of gantry signs	<u>Northbound A90 closed, diversion via Kincardine. 8pm - 6am</u>	25/03/17	26/03/17