

Roadworks & events report

Effective from 16th August 2019

For further information please contact the following:

Edinburgh and Midlothian contact CLARENCE on 0800 23 23 23

[Traffic Scotland - information on motorways and City Bypass](#)



















[Forth Bridges](#)













[Transport for Edinburgh - Lothian Buses and Edinburgh Trams](#)

[Follow Edintravel on Twitter for regular updates](#)

[See details of Ward boundaries](#)


Entries are arranged by Ward and then by start date. Underlined entries contain links to maps or further information

new information in this version		 = temporary traffic lights in use	 = diversion in operation				
Ward	Street	Location	Description	Traffic Control	Start date	Finish date	
Almond	A90	Between Cramond Brig and north of Burnshot junction	City of Edinburgh Council - works associated with construction of new Burnshot Bridge	40mph speed restriction in both directions. Some lane / overnight road closures required during construction programme, dates TBA	26/04/19	April 2020	
Almond	QUEENSFERRY AREA		Cruise liner visits - click cell for schedule	Parking restrictions as signed on Newhalls Road, Hawes Brae and Hawes car park.	10/05/19	19/09/19	
	Almond	CRAMOND ROAD SOUTH	Main Street to Cramond Road North	SGN - gas main renewal	Rolling programme with 2/3-way temporary traffic lights. Starting at Quality Street roundabout and working northwards. East Barnton Gardens, Barnton Avenue and Barnton Park closed as required.	01/07/19	31/10/19
	Almond	STATION ROAD, DALMENY	At Ashburnam Loan / Burdock Road	Scottish Power - cable repairs	4-way temporary traffic lights	12/08/19	23/08/19 TBC
	Almond	HOPETOUN ROAD	At Stewart Terrace / Farquhar Terrace	Scottish Power - urgent cable repairs	4-way temporary traffic lights	14/08/19	TBC
	Almond	GOGAR STATION ROAD	Between rail bridge and Dalton's yard	BT - cable testing	Lane closures and stop / go boards	17/08/19	17/08/19
	City Centre	LEITH STREET / PICARDY AREA		St James redevelopment works	Varying lane closures and contraflow arrangements. St James' Place, Cathedral Lane and St James' car parks closed. Alterations to lane layout on all approaches to Picardy roundabout as work progresses	04/01/16	Ongoing
	City Centre	WEST REGISTER STREET	Between St Andrew Square and Register Place (at Café Royal)	Building demolition / development	Road closed to through traffic	25/04/16	Ongoing
	City Centre	KING'S STABLES ROAD	Between Lady Wynd and King's Stables Lane	Building demolition and redevelopment	Varying arrangements including lane closures, parking restrictions and temporary traffic lights as required	23/09/17	September 2019
	City Centre	CALTON ROAD	Between Waverley station access and New Street	Unsafe rock face, restrictions in place to provide safety zone	Temporary traffic lights.		Late 2019
	City Centre	YORK PLACE	At Broughton Street	Laing O'Rourke - construction of new footway layout as part of St James' / East End redevelopment	No left turn into Broughton Street as part of new Picardy area road layout. Diagonal pedestrian crossing between east end of tram stop and The Street permanently closed from 08/04/19.	11/02/19	Ongoing
	City Centre	ROSE STREET	Between Hanover Street and Frederick Street	City of Edinburgh Council - public space improvements including laying of new setts	Various lane and road closures as signed on-street	06/05/19	03/04/20
	City Centre	UNION STREET	Between Forth Street and Gayfield Street	Building development	Road closed to through traffic	01/07/19	06/10/19
	City Centre	GEORGE STREET	Between Charlotte Square and Castle Street	George Street Festival	Road closed except for cyclists. Parking suspended on both sides and central reserve, loading permitted on north side 6.30am - 9.30am each day.	midnight 26/07/19	26/08/19
	City Centre	GEORGE STREET	Between Frederick Street and Hanover Street	George Street Festival	Road closed except for cyclists. Parking suspended on both sides and central reserve. Loading permitted as signed 6.30am - 9.30am each day	midnight 26/07/19	26/08/19
	City Centre	COCKBURN STREET		Summertime Streets - traffic arrangements for Festival period	Road closed 10.30am - 6.30pm each day.	28/07/19	01/09/19
	City Centre	LAWNMARKET		Summertime Streets - traffic arrangements for Festival period	Road closed 10.30am - 1am each day. Open to eastbound traffic only at all other times.	28/07/19	02/09/19
	City Centre	VICTORIA STREET		Summertime Streets - traffic arrangements for Festival period	Road closed 10.30am - 6.30pm each day.	28/07/19	01/09/19
	City Centre	HIGH STREET	Between North / South Bridge and Niddry Street	Summertime Streets - traffic arrangements for Festival period	Road closed 10.30am - 6.30pm each day, open for westbound traffic only at all other times.	28/07/19	01/09/19
	City Centre	HIGH STREET	Between Blackfriars Street and St Mary's Street	Summertime Streets - traffic arrangements for Festival period	Road closed	28/07/19	01/09/19
	City Centre	GREAT KING STREET		SGN - upgrade to Bellevue area gas main	Road closed	29/07/19	08/09/19
	City Centre	CASTLEHILL		Royal Edinburgh Military Tattoo	Castlehill closed 6pm - 11pm on 31 July then 4.30pm - midnight each week night and 4.30pm - 1am each Saturday night from 1 August.	31/07/19	25/08/19

	City Centre	LAWNMARKET AREA		Royal Edinburgh Military Tattoo	Mound Place, Ramsay Lane, Ramsay Garden, Johnston Terrace and Lawnmarket closed 5pm - midnight each week night and 5pm - 1am each Saturday night.	31/07/19	25/08/19
	City Centre	KING'S STABLES ROAD		Royal Edinburgh Military Tattoo	Road closed 5pm - 11pm on 1, 2, 6, 9, 12, 21, 22, 23 and 25 August, 5pm - 1am on 3, 17 and 24 August, 1pm - 1am each other night. Except for event coaches.	01/08/19	25/08/19
	City Centre	CHAMBERS STREET		Royal Edinburgh Military Tattoo	Chambers Street closed 6pm - 11pm each week night and 5pm - 1am each Saturday night. Except for event coaches.	01/08/19	25/08/19
	City Centre	GEORGE IV BRIDGE		Royal Edinburgh Military Tattoo	George IV Bridge closed 10.30pm - 11pm each week night, 9pm - 9.30pm and midnight - 12.30am each Saturday night. Except for event coaches.	01/08/19	25/08/19
	City Centre	HIGH STREET		Fringe High Street	Lawnmarket / High Street closed between George IV Bridge and Cockburn Street, St Giles' Street closed at High Street. 10.30am - 9pm each day.	02/08/19	26/08/19
	City Centre	ST GILES' STREET		Royal Edinburgh Military Tattoo	Road closed 5pm - midnight each night	02/08/19	23/08/19
	City Centre	BELLEVUE CRESCENT		SGN - upgrade to Bellevue area gas main	Bellevue Crescent and East Scotland Street Lane closed	12/08/19	06/09/19
	City Centre	LEITH WALK (ANTIGUA STREET)	Union Street to London Road roundabout	City of Edinburgh Council - ground investigation work from tram extension	Northbound lane restrictions, parking suspended as signed	12/08/19	16/08/19
	City Centre	LEITH WALK	At Picardy	Laing O'Rourke - new traffic layout	All northbound traffic from York Place will transfer to new carriageway on Picardy Place, temporary traffic lights at Picardy Place / Leith Walk until late September. Temporary pedestrian crossing at Greenside Lane removed, new permanent crossing operational.	7am 25/08/19	
	Colinton / Fairmilehead	BONALY ROAD	South of Torduff Road	Scottish Water - mains upgrade	Road closed, temporary access route provided	15/08/19	19/08/19
	Colinton / Fairmilehead	WOODHALL ROAD	At Woodhall Bank (east leg)	BT - replacement of telegraph pole	3-way temporary traffic lights	16/08/19	20/08/19
	Corstorphine / Murrayfield	ROSEBURN STREET	Working from Roseburn Avenue to West Approach Road	Scottish Power - installation of new cables	Rolling programme with temporary traffic lights. Roseburn Street closed at West Approach Road 09 - 30/09/19.	29/07/19	30/09/19
	Craigtinny/ Duddingston	NANTWICH DRIVE	At Stapeley Avenue	Scottish Water - sewer works	Road closed	29/01/19	23/08/19
	Craigtinny/ Duddingston	SLEIGH DRIVE	Between Restalrig Road South and western arm of Sleigh Gardens	Cityfibre - cable and ducting installation	2-way temporary traffic lights	29/07/19	16/08/19
	Craigtinny/ Duddingston	WAKEFIELD AVENUE	At Portobello Road	City of Edinburgh Council - carriageway repairs	Lane closures and stop / go boards. Bus stop closures as signed. 7pm - midnight	19/08/19	19/08/19
	Drum Brae / Gyle	DRUM BRAE DRIVE	At Hoseason Gardens	Scottish Power - cable jointing	3-way temporary traffic lights	23/08/19	05/09/19
	Forth	CREWE ROAD NORTH	Midway between Crewe Toll and Crewe Road Gardens	BT - cabling ducts	Off-peak 2-way temporary traffic lights	18/08/19	18/08/19
	Forth	CREWE ROAD NORTH	At Pilton Avenue	SGN - new gas supply	2-way temporary traffic lights	20/08/19	03/09/19
	Forth	FERRY ROAD	West side of junction with Pilton Drive	Scottish Water - ironwork repairs in filter lane for Pilton Drive	Lane closures / contraflow	20/08/19	20/08/19
	Forth	FERRY ROAD	At West Ferryfield	Scottish Water - ironwork repairs	Lane closures / contraflow	22/08/19	22/08/19
	Forth	PRIMROSE BANK ROAD	At Lomond Road	Scottish Water - manhole repairs	Temporary traffic lights	22/08/19	23/08/19
	Fountainbridge/ Craiglockhart	WEST BRYSON ROAD	At Harrison Lane	Cityfibre - cabling works	Temporary traffic lights	15/08/19	20/08/19

	Inverleith	<u>WATER OF LEITH PATH AT DEAN VILLAGE</u>		Landslip	Path closed beneath Dean cemetery	April 2013	Ongoing
	Inverleith	DEAN PATH	Between Queensferry Road and Ravelston Terrace	Masonry repairs at Dean Church	Road closed	29/07/19	18/08/19
	Inverleith	ORCHARD BRAE AREA		City of Edinburgh Council - carriageway resurfacing	Orchard Brae Gardens, Orchard Brae Gardens West and Orchard Brae Avenue closed in turn.	05/05/19	08/11/19
	Inverleith	QUEENSFERRY ROAD	Front of Stewart's Melville College	Scottish Water - pipe repairs	Lane closures	15/08/19	20/08/19
	Inverleith	HILLHOUSE ROAD (QUEENSFERRY ROAD)	At Corbiehill Road	BT - clearing blocked cable ducts	Lane closure in each direction 8am - 11am	18/08/19	18/08/19
	Inverleith	CRAIGCROOK ROAD	At Hillpark Road	Scottish Water - manhole repairs	3-way temporary traffic lights	20/08/19	20/08/19
	Leith	NEWHAVEN		<u>Cruise liner visits - click cell for schedule</u>	Parking restrictions as signed on Newhaven Place and Pier Place.	17/04/19	23/09/19
	Leith	RESTALRIG ROAD	Between Prospect Bank Gardens and Restalrig Crescent	Cityfibre - installation of cables and ducting	Rolling programme with 2/3/4-way temporary traffic lights.	29/07/19	23/08/19
	Leith	GREAT JUNCTION STREET	Between Bonnington Road and Henderson Street	City of Edinburgh Council - carriageway resurfacing	Road closed towards Leith walk, diversion signed via Cables Wynd - Henderson Street. Line marking to be carried out Saturday 17/08/19, weather permitting	12/08/19	17/08/19
	Leith	OCEAN DRIVE	Between Lindsay Road and first roundabout at Ocean Terminal	City of Edinburgh Council - carriageway resurfacing	Road closed to northbound traffic Thursday and Friday, closed to southbound traffic Monday and Tuesday (no weekend working)	15/08/19	20/08/19
	Leith	CONSTITUTION STREET		Scottish Water - sewer repairs (TBC as at 16/08)	4-way temporary traffic lights at Queen Charlotte Street on Thursday night and at Baltic Street on Friday night 8pm - 6am each night	22/08/19	24/08/19
	Leith Walk	EASTER ROAD	At Duke Street / East Hermitage Place	City of Edinburgh Council - junction redesign (replacement of roundabout with signalised junction)	Narrow lanes Easter Road and Duke Street approaches to begin with	29/07/19	8 weeks
	Leith Walk	EASTER ROAD	At Albion Road	Scottish Power - urgent cable repairs	3-way temporary traffic lights	16/08/19	TBC
	Leith Walk	EASTER ROAD		Hibs v Greenock Morton, kick-off 3pm	Local road closures and parking restrictions	17/08/19	17/08/19
	Leith Walk	GORDON STREET		City of Edinburgh Council - carriageway resurfacing	Road closed (week days only).	19/08/19	23/08/19
	Leith Walk	ANNANDALE STREET	Between Leith Walk and East London Street	City of Edinburgh Council - carriageway resurfacing	Road closed	21/08/19	23/08/19
	Leith Walk	EASTER ROAD		Hibs v St Johnstone, kick-off 3pm	Local road closures and parking restrictions	24/08/19	24/08/19
	Liberton/ Gilmerton	ALNWICKHILL / LIBERTON AREA		SGN - gas main renewal	Phased road closures of Liberton Drive, Hawkhead Crescent, Wolrige Road, Kenilworth Drive, Peveril Terrace, Claverhouse Road, Orchardhead Road, Mount Vernon Road, Kirkgate and Cadogen Road	22/04/19	08/09/19
	Liberton / Gilmerton	SOUTHHOUSE BROADWAY	Between Southhouse Avenue and Southhouse Crossway	Scottish Water - manhole reconstruction	Road closed to through traffic	12/08/19	16/08/19
	Midlothian	MILLERHILL ROAD	At Newton Village (north leg)	Scottish Power	Temporary traffic lights	14/08/19	24/08/19 TBC
	Morningside	CANAAN LANE	Between Woodburn Terrace and Morningside Road	SGN - gas main renewal	Road closed, diversion signed via Cluny Avenue - Braid Avenue - Woodburn Terrace	22/07/19	08/09/19
	Morningside	COMISTON ROAD	At Greenbank Drive	BT - cable work via carriageway manholes (rescheduled for 31/08/19)	3-way temporary traffic lights. Comiston Drive, Braid Crescent and Greenbank Place closed at Comiston Road.	6pm 18/08/19	6am 19/08/19

	Pentland Hills	BRIDGE ROAD, BALERNO	From Main Street, along Lanark Road West to Somerville Road	Scottish Water - installation of new water main	Currently 3-way temporary traffic lights at Bavelaw Green; phase 3 - 3-way lights at high school south entrance; phase 4 - 2-way lights between high school and Water of Leith path; phase 5/6 - 3-way lights at Lanark Road West; phase 7 - 2-way lights between Station Loan and Somerville Road.	20/05/19	01/11/19
	Pentland Hills	KINGSKNOWE ROAD NORTH	At the level crossing	Network Rail - crossing maintenance	Road closed 1am - 9.15am	18/08/19	18/08/19
	Pentland Hills	BRYCE ROAD		City of Edinburgh Council - carriageway resurfacing	Road closed to through traffic. Thompson Road and Bryce Gardens closed as required.	19/08/19	08/09/19
	Pentland Hills	LONG DALMAHOY ROAD	Between Curriehill Road and Ravelrig Road	Scottish Power - cable testing	Road closed	20/08/19 and 22/08/19	20/08/19 and 22/08/19
	Pentland Hills	MAIN STREET, RATHO	At Dalmahoy Road	BT - carriageway repairs	Temporary traffic lights; no left turn from Main Street into Dalmahoy Road and no right turn from Dalmahoy Road into Main Street. Diversion via Hillview Cottages.	23/08/19	23/08/19
	Portobello/Craigmillar	BAILEYFIELD CRESCENT	Between Sir Harry Lauder Road and Fishwives' Causeway	Advance Construction - sewer replacement and road realignment	Road closed	10/09/18	10/09/19
	Portobello/Craigmillar	BRIGHTON PLACE		City of Edinburgh Council - reconstruction of sett carriageway	Phase 2 of 4 - road closed to through traffic between Lee Crescent and Sandford Gardens.	25/09/18	29/11/19
	Portobello/Craigmillar	BRUNSTANE ROAD	Between Brunstane Gardens and Joppa Station Place	City of Edinburgh Council - to facilitate traffic flow during Brighton Place works	Road closed to through traffic	10/03/19	17/11/19
	Sighthill/Gorgie	STENHOUSE MILL LANE	Footpath to Longstone Road	Urgent repairs to a unsafe building	Footpath closed to pedestrians and cyclists	27/06/19	January 2020
	Sighthill/Gorgie	CALDER ROAD	Health centre to Sighthill roundabout	Scottish Power - cable repairs	Citybound lane closure	12/08/19	TBC
	Southside/Newington	GRANGE AREA		SGN - gas main renewal (click cell for more details)	Phased road closures of Grange Terrace, Oswald Road, Kilgraston Road, St Alban's Road and Dick Place. Parking restrictions as signed, temporary traffic lights as required.	30/06/18	13/10/19
	Southside / Newington	GEORGE SQUARE		George Square Festival	East leg closed for duration. Event build road closures (27/06 - 31/07) - north leg eastbound and west leg northbound, Crichton Street eastbound and Buccleuch Place westbound. Event (31/07 - 27/08) - north leg and Crichton Street closed 10.30am - 3am each day. De-rig (27/08 - 04/09) - as per build.	27/06/19	04/09/19
	Southside / Newington	OSWALD ROAD	At Kilgraston Road	SGN - gas main renewal	Temporary traffic lights (Kilgraston Road reopened 04/08/19)	22/07/19	TBC
	Southside / Newington	EAST CROSSCAUSEWAY	In its entirety, and Cowan's Close	City of Edinburgh Council - carriageway resurfacing	Road closed	19/08/19	01/11/19
	Various Wards	NORTH EAST LOCALITY		City of Edinburgh Council - carriageway repairs	Restricted access and parking restrictions as signed on Hay Avenue, Niddrie Marischal Road, Prospect Bank Road and Restalrig Circus.	05/08/19	27/08/19
	Various Wards	NORTH WEST LOCALITY		City of Edinburgh Council - carriageway repairs	Restricted access and parking restrictions as signed on Ale Moor Crescent, Lennox Row, Ravelston House Park, Glenogle Road, Corbiehill Avenue, Echline Terrace, Forthview Road, Gogarloch Syke, Granton Park Avenue.	06/08/19	27/08/19
	Various Wards	SOUTH EAST LOCALITY		City of Edinburgh Council - carriageway repairs	Restricted access and parking restrictions as signed on Southhouse Loan and Avenue, Gilmerton Dykes Grove and Drive.	12/08/19	20/08/19
	Various Wards	SOUTH WEST LOCALITY		City of Edinburgh Council - carriageway repairs	Restricted access and parking restrictions as signed on Stenhouse Gardens / North, Broomhouse Place North, Broomhouse Street South, Saughton Mains Drive, Dumbeg Park, Caiystane Avenue & Terrace, Camus Avenue, Robb's Loan, Fairmile Avenue, Pentland Road & View.	07/08/19	26/08/19
	Various Wards	MURRAYFIELD AREA		International rugby - Scotland v France, kick-off 1.10pm	post-match road closures affecting Roseburn area, A8 corridor and West Approach Road	24/08/19	24/08/19

Trunk roads							
		A702	South of Mauricewood	Amey - carriageway resurfacing	Off-peak temporary traffic lights	20/08/19	20/08/19
		M9	Underneath Newbridge roundabout	Amey - manhole repairs in central reservation	Northbound lane closure. 8pm - 6am for 3 nights	14/08/19	17/08/19