

Roadworks & events report

Effective from 2nd June 2017

For further information please contact the following:

Edinburgh and Midlothian contact CLARENCE on 0800 23 23 23

Lafarge Tarmac contact 01698 575 600

[Traffic Scotland - information on motorways and City Bypass](#)















[Forth Road Bridge](#)

[Transport for Edinburgh - Lothian Buses and Edinburgh Trams](#)

[Follow Edintravel on Twitter for regular updates](#)

[See details of Ward boundaries](#)

Entries are arranged by Ward and then by start date. Underlined entries contain links to maps or further information





new information in this version		 = temporary traffic lights in use	 = diversion in operation			
Ward	Street	Location	Description	Traffic Control	Start date	Finish date
	Almond	QUEENSFERRY AREA inc A904, B800 and A90		Transport Scotland - construction of Forth Replacement Crossing	Varying traffic management arrangements. Full details at http://www.transportscotland.gov.uk/project/forth-replacement-crossing/information-road-users	September 2017
	Almond	C157 BURNSHOT ROAD	At the A90	City of Edinburgh Council	Flyover closed to all traffic. Slip roads remain open, traffic can travel between Kirkliston and the northbound A90. Pedestrian and cycle diversion via A90 (N) slip road - A90 underpass	28/11/16 Ongoing
	Almond	<u>CAMMO ROAD</u>	Between Turnhouse Road and eastern end of Lennymuir	City of Edinburgh Council - carriageway resurfacing	Road closed except for local, pedestrian and emergency vehicle access	20/03/17 10/06/17
	Almond	QUEENSFERRY ROAD	Clermiston Road North to Quality Street	City of Edinburgh Council - replacement of street lighting columns	Off-peak citybound lane closure. BT work at same location with same traffic management 23 - 26/05/17, street lighting work resumes 29/05/17	03/04/17 02/06/17
	Almond	GLASGOW ROAD	Newbridge to Ingliston	City of Edinburgh Council - extension of cycle path	Off-peak citybound lane closure; north footway / cycle path closed, pedestrian and cyclist diversion via Ratho Station footbridge - south footway	01/05/17 16/06/17
	Almond	INGLISTON AREA		Gardening Scotland event at Royal Highland Centre	Speed limit of 40mph on the A8. Hallyards Road closed at A8	02/05/17 04/06/17
	Almond	HAWES BRAE AREA, SOUTH QUEENSFERRY		Cruise liner visit	Parking restrictions as signed Hawes Brae, Edinburgh Road and Hawes car park	03/06/17 03/06/17
	City Centre	<u>LEITH STREET</u>		St James redevelopment works	Northbound carriageway closed, contraflow on southbound side. No right turn into or out of Greenside Row. St James' Place, Cathedral Lane and St James car parks closed.	04/01/16 Ongoing
	City Centre	<u>WEST REGISTER STREET</u>	Between St Andrew Square and Register Place (at Café Royal)	Building demolition / development	Road closed to through traffic	25/04/16 Ongoing
	City Centre	LEITH STREET	Between Princes Street and Greenside Row	St James redevelopment works (utility diversions)	Northbound carriageway closed, 2-way traffic on southbound carriageway. Calton Road closed. West footway closed at Princes Street, no left turn into Waterloo Place	29/04/17 Ongoing
	City Centre	LEITH STREET	Between Greenside Row and Little King Street	St James redevelopment works (drainage diversions)	Various layouts with lane closures and contraflows. Bus stops will require to be relocated - please refer to on-street signage	02/05/17 Ongoing
	City Centre	CASTLEHILL	Between Lawnmarket and Castle esplanade	Delivery, installation and removal of Tattoo stands	Road closed	03/05/17 30/10/17
	City Centre	HOLYROOD ROAD	At St John Street	SGN - major Old Town gas main development	Narrow lanes, temporary traffic lights expected from 24/05/17	08/05/17 Ongoing
	City Centre	CANNING STREET	Southwards from Rutland Square	Cityfibre - cable works for superfast broadband	Lane and footway closures, temporary traffic lights as required	20/05/17 02/06/17
	City Centre	SOUTH BRIDGE	Between Blair Street and Chambers Street	SGN - gas main connection	Lane closures / contraflow.	22/05/17 16/06/17
	City Centre	BLACKFRIARS STREET	Between New Skinners Close and Cowgate	SGN - major Old Town gas main development (phase 5 of 8)	Road closed (access / exit via High Street)	24/05/17 TBC
	City Centre	NORTH ST DAVID STREET	Between George Street and Queen Street	Cityfibre - cable works for superfast broadband	Northbound lane closure to accommodate temporary walkway	26/05/17 06/06/17
	City Centre	FOUNTAINBRIDGE	Semple Street to Ponton Street	Scottish Power - cable repairs	Road closed to westbound traffic, diversion signed via Semple Street - Morrison Street - Gardner's Crescent	27/05/17 TBC
	City Centre	COWGATE	Between Holyrood Road / St Mary's Road and Blackfriar's Street	SGN - Old Town gas main renewal	Road closed to westbound traffic	29/05/17 30/06/17
	City Centre	REGENT ROAD	Opposite St Andrew's House	Building development works - site compound for construction works	Eastbound lane closure	29/05/17 02/06/17
	City Centre	GUTHRIE STREET	Between Cowgate and Kincaid's Court	SGN - new gas main connection	Road closed to northbound traffic (no access to Cowgate from Chambers Street)	29/05/17 02/06/17
	City Centre	CENTRAL EDINBURGH (OLD TOWN AREA)		Parade	Rolling road closure Holyrood Gait - Holyrood Road - Cowgate - Candlemaker Row - George IV Bridge - Chambers Street - Guthrie Street - Grassmarket - Kings Stables Road. 12.30pm - 3pm approximately	03/06/17 03/06/17

	City Centre	HIGH STREET	Between Niddry Street and Blackfriars Street	Crane operations	Road closed	04/06/17	04/06/17
	City Centre	MEUSE LANE	At South St David Street	BT - cable and ducting installation	Road closed to through traffic (access to car park only)	04/06/17	04/06/17
	City Centre	ROSE STREET NORTH LANE	Between Castle Street and Frederick Street	BT - cable and ducting installation	Road closed	05/06/17	06/06/17
	City Centre	CALTON ROAD	At New Street	Network Rail - bridge inspection / maintenance	Overnight lane closures and 3-way temporary traffic lights (9pm - 6.30am each night)	05/06/17	22/06/17
	City Centre	REGENT ROAD	At St Andrew's House	Clancy Docwra - cable and ducting installation	Lane closures and contraflow	06/06/17	10/06/17
	City Centre	ST JOHN STREET		SGN - gas main renewal project	Road closed (Monday - Wednesday of each week)	06/06/17	14/06/17
	City Centre	WAVERLEY BRIDGE	At Princes Street	Crane operations	Road closed to southbound traffic 11.30pm - 4.30am	06/06/17	07/06/17
	City Centre	HIGH STREET / ROYAL MILE		Parade	Rolling road closure / traffic 'stop and hold' Johnston Terrace - Lawnmarket - High Street - Canongate. 7.15pm - 8pm approximately	07/06/17	07/06/17
	City Centre	LOTHIAN ROAD	At Rutland Street	Scottish Water - ironwork repairs	Off-peak northbound lane closure	08/06/17	08/06/17
	City Centre	PONTON STREET		Utility company - trial holes	Lane 3 of 3 closed	08/06/17	08/06/17
	City Centre	CANNING STREET	South side of junction with Canning Street Lane	Crane operations	Road closed to through traffic. Rescheduled from 04/06/17	11/06/17	11/06/17
	Colinton / Fairmilehead	<u>OXGANGS FARM AVENUE</u>	In its entirety	City of Edinburgh Council - footway and carriageway resurfacing	Road closed to through traffic, local diversions as signed	27/02/17	09/06/17
	Colinton / Fairmilehead	OXGANGS ROAD NORTH	At Oxgangs Farm Avenue	City of Edinburgh Council - as part of resurfacing work on Oxgangs Farm Avenue	Off-peak lane closures and temporary traffic lights	31/05/17	02/06/17
	Colinton / Fairmilehead	COLINTON MAINS DRIVE	At Colinton Mains Crescent	Scottish Water - ironwork repairs	Off-peak lane closures and temporary traffic lights	08/06/17	08/06/17
	Corstorphine / Murrayfield	<u>RIVERSDALE CRESCENT</u>	Between Corstorphine Road and Riversdale Road	City of Edinburgh Council - Water of Leith flood prevention works	Road closed		July 2017
	Corstorphine / Murrayfield	<u>ELLERSLY ROAD</u>	Development site between Kinellan Road and Murrayfield Road	BT - installation of chamber, cables and ducting	Narrow lanes	01/05/17	Ongoing
	Corstorphine / Murrayfield	ROSEBURN STREET	At Roseburn Avenue / primary school	Scottish Power - trial holes	Lane closures and temporary traffic lights	03/06/17	03/06/17
	Corstorphine / Murrayfield	KINGSBURGH ROAD	At Murrayfield Road	Scottish Power - trial holes to determine cable layout	Road closed	05/06/17	06/06/17
	Craigentinny/ Duddingston	DALGETY ROAD	Between Marionville Road and Dalgety Street	Building development works	Road closed to through traffic	28/09/15	Ongoing
	Craigentinny/ Duddingston	MILTON ROAD WEST	At Duddingston crossroads	SGN - gas main repairs	Works complete, temporary traffic lights removed 02/06/17	16/05/17	
	Craigentinny/ Duddingston	MEADOWBANK	At Meadowbank Terrace / London Road	City of Edinburgh Council - junction upgrade	Lane closures and temporary traffic lights. Meadowbank Terrace closed (except 1st - 9th July for Royal Week) and Meadowbank Avenue closed for duration of work	29/05/17	04/08/17
	Forth	<u>PENNYWELL GARDENS</u>		Building development	Lane closures and parking restrictions; Muirhouse Crescent closed. Pennywell Gardens closed westbound from Pennywell Road from 08/05/17	08/03/17	Mid June
	Forth	<u>TRINITY ROAD</u>	Between Lower Granton Road and Primrose Bank Road	Scottish Water - sewer construction	Road closed to through traffic	20/03/17	21/07/17
	Forth	FERRY ROAD	At Clark Road	Scottish Water - carriageway reinstatement works	Off-peak lane closures and temporary traffic lights	04/06/17	04/06/17

	Fountainbridge/ Craiglockhart	<u>SEMPLE STREET</u>	At Fountainbridge junction	Development of former Farmfoods building	Lane closure and parking restrictions. Short pedestrian diversion and temporary crossing facilities in place.	05/09/16	31/01/18
	Fountainbridge/ Craiglockhart	<u>DUNDEE STREET</u>	At Viewforth	Development of new Boroughmuir High School (carriageway reconstruction)	Lane closures and 3-way temporary traffic lights.	24/04/17	TBC
	Fountainbridge/ Craiglockhart	CRAIGLOCKHART AVENUE	At Colinton Road	Manhole repairs	Lane closures and 3-way temporary traffic lights	04/06/17	04/06/17
	Fountainbridge/ Craiglockhart	SLATEFORD ROAD	At Hutchison Cottages (near Chesser Avenue)	Scottish Water - ironwork repairs	Off-peak westbound lane closure	05/06/17	05/06/17
	Inverleith	WESTER DRYLAW DRIVE	At Wester Drylaw Avenue	City of Edinburgh Council - footway resurfacing	Road closed to through traffic (Monday to Friday).	20/03/17	09/06/17
	Inverleith	WARRISTON ROAD	Between Ferry Road and Warriston crematorium	City of Edinburgh Council - forestry work	Lane and parking restrictions each Sunday only	04/06/17	18/06/17
	Inverleith	CREWE ROAD SOUTH	At Craigleith Hill Avenue	Scottish Water - manhole repairs	Lane closure and 2-way temporary traffic lights	06/06/17	06/06/17
	Inverleith	CRAIGLEITH ROAD	At Orchard Place	BT / Morrison Utilities - cable and ducting installation	Lane closures and temporary traffic lights	08/06/17	12/06/17
	Leith	RESTALRIG ROAD	At Ryehill Terrace	BT - excavation to clear blocked cable ducts	Lane closures and temporary traffic lights	31/05/17	02/06/17
	Leith Walk	LEITH WALK	Between Pilrig Street and McDonald Road	<u>Leith Programme phase 4</u>	Lane closures and footway restrictions. Side roads closed as required and as publicised. Iona Street closed until July, Albert Street closed 10/04/17 for 3 weeks, McDonald Road and Brunswick Road closed 02/05/17 for up to 10 weeks.	05/09/16	02/08/17
	Leith Walk	MCDONALD ROAD / BRUNSWICK ROAD	At Leith Walk	Leith Programme - carriageway and footway works, traffic signals upgrade	Roads closed	02/05/17	10 weeks
	Leith Walk	ALBION ROAD	At Albion Gardens	BT - cabling work and clearing blocked ducts	Lane closures and temporary traffic lights	31/05/17	05/06/17
	Leith Walk	LEITH AREA		Leith Festival Pageant	Rolling road closure Balfour Street - Leith Walk - Constitution Street - Queen Charlotte Street - Links Place - Links Gardens, 11am - 1.30pm approximately	10/06/17	10/06/17
	Liberton/ Gilmerton	<u>MOREDUNVALE ROAD</u>	From Upper Craigour to Craigour Drive	Flood prevention works	Road closed westbound. *road closed in both directions from Monday 27/03/17 for 3 months*	09/02/16	July 2017
	Liberton/ Gilmerton	LANG LOAN		Scottish Water - mains upgrade	Lane closures and temporary traffic lights	11/04/17	30/05/17
	Liberton/ Gilmerton	FROGSTON ROAD EAST	At Mortonhall Park Avenue	Scottish Water - water main upgrade	Lane closures and temporary traffic lights - lights to be manually controlled peak times	23/05/17	06/06/17
	Liberton/ Gilmerton	DRUM STREET	At East Farm of Gilmerton	Scottish Power - urgent cable repairs	Lane closures and 3-way temporary traffic lights	29/05/17	TBC
	Liberton/ Gilmerton	GILMERTON ROAD	At Liberton Road	Development works	South footway closed for 4 weeks, then west footway on Liberton Road closed for 4 weeks. Temporary pedestrian crossing at Nether Liberton Court.	30/05/17	28/07/17
	Liberton/ Gilmerton	LIBERTON GARDENS	At Little Road	FastFlow Pipeline Services	Lane closures and parking restrictions. Pedestrian crossing out of use 10.30am - 2pm	05/06/17	05/06/17
	Liberton/ Gilmerton	DRUM STREET	At East Farm of Gilmerton	Scottish Water - sewer cleaning (1 day's work, to follow on from completion of Scottish Power above)	Lane closures and 3-way temporary traffic lights.	TBC	TBC
	Meadows/ Morningside	BALCARRES STREET	At Balcarres Court	Scottish Water - water main upgrade	Lane closures and temporary traffic lights	29/05/17	12/06/17
	Meadows/ Morningside	COLINTON ROAD	Between Gillsland Road and South Ettrick Road	Cityfibre - cable works for superfast broadband	Traffic management TBC but expect some carriageway occupation / restrictions	30/05/17	08/06/17
	Meadows/ Morningside	COLINTON ROAD	Between Polwarth Terrace and Gray's Loan	Cityfibre - cable works for superfast broadband	Traffic management TBC but expect some carriageway occupation / restrictions	03/06/17	05/06/17

Start dates indicate earliest anticipated start.
Finish dates represent formal notice periods -
works may finish earlier or be extended.

	Meadows/ Morningside	ABBOTSFORD PARK	At Morningside Road	Scottish Power - cable installation	Traffic management TBC but expect some carriageway occupation / restrictions	06/06/17	19/06/17
	Meadows/ Morningside	HOME STREET	At Thornybauk	Scottish Water - trial holes	Citybound lane closure	08/06/17	08/06/17
	Meadows/ Morningside	MORNINGSIDE ROAD	At Morningside Place	BT - cable works via carriageway manholes	Lane closures and 3-way temporary traffic lights	11/06/17	11/06/17
	Midlothian	<u>NEWTON CHURCH ROAD, DANDERHALL</u>	Between Millerhill Road and Edmonstone Road	Housing development	Road closed	17/04/17	35 weeks
	Midlothian	NEWTON VILLAGE		Midlothian Council - drainage works	Road closed	22/05/17	02/06/17
	Midlothian	MILLERHILL ROAD	At Newton Village	Midlothian Council	Lane closures and 3-way temporary traffic lights	29/05/17	09/06/17
	Midlothian	BUSH FARM ROAD		Water main connections	Road closed	04/06/17 and 10/06/17	04/06/17 and 11/06/17
	Pentland Hills	BALERNO AREA		City of Edinburgh Council - carriageway patching	Roads closed in turn as signed - Haughhead Road, Glenbrook Road, East Rigg Farm Road, Cockburnhill Road	26/05/17	02/06/17
	Pentland Hills	BAIRD ROAD, RATHO	At the canal bridge	BT - cable and ducting installation	Lane closures and temporary traffic lights	31/05/17	02/06/17
	Pentland Hills	COCKBURNHILL ROAD	In its entirety	City of Edinburgh Council - cable and ducting installation	Road closed	05/06/17	06/06/17
	Pentland Hills	MANSFIELD ROAD	Between SSPCA centre and Thriepmuir Reservoir	City of Edinburgh Council - carriageway patching	Road closed to through traffic 8am - 4.30pm. Access maintained for residents, 08/06/17 as contingency only	07/06/17	08/06/17
	Pentland Hills	RAVELRIG ROAD	At the rail bridge	Scottish Water - carriageway repairs	Road closed	07/06/17	07/06/17
	Pentland Hills	HARLAW ROAD	In its entirety	City of Edinburgh Council - carriageway patching	Road closed to through traffic 8am - 4.30pm. Access maintained for residents, 09/06/17 as contingency only	08/06/17	09/06/17
	Portobello / Craigmillar	DUDDINGSTON AREA		SGN - gas main renewal project	Phased road closures and parking restrictions on Milton Crescent, Milton Gardens North & South, Durham Road South, Duddingston Rise, Duddingston View, Bingham Drive, Bailie Terrace, Bailie Grove, Bailie Path, Magdalene Gardens	07/11/16	31/08/17
	Portobello / Craigmillar	PORTOBELLO PROMENADE	In its entirety, starting at the Joppa Road end	SGN - gas main renewal project	SGN hope to keep the promenade open throughout the project but closures and parking restrictions may be required on adjoining roads	09/01/17	15 weeks
	Portobello / Craigmillar	<u>GREENDYKES ROAD</u>	Between Greendykes Drive and Niddrie House Avenue	SGN - gas main renewal project	Lane closures and temporary traffic lights when required	03/04/17	July 2017
	Portobello / Craigmillar	MILTON ROAD WEST	At Mountcastle Drive South	SGN - gas main renewal project	Lane closures, footway restrictions and temporary traffic lights when required	19/05/17	09/06/17
	Portobello / Craigmillar	THE WISP	Between Newcraighall Road and Millerhill Road	Scottish Power - cable reinforcement project	Rolling programme with lane closures and temporary traffic lights		30/06/17
	Portobello / Craigmillar	PORTOBELLO HIGH STREET	At Fishwives Causeway	BT - access to carriageway manholes	Overnight lane closures and 4-way temporary traffic lights.	06/06/17	07/06/17
	Sighthill/Gorgie						
	Southside/ Newington	<u>MEADOW LANE</u>	From (and including) Buccleuch Place Lane to Buccleuch Street	Construction of new student housing	Roads closed	04/01/16	02/07/17
	Southside/ Newington	UPPER GRAY STREET	At Salisbury Place	Refurbishment works for National Library	Road closed to southbound traffic; west footway closed	22/05/17	03/12/17
	Southside/ Newington	CLERK STREET	A7 between Chambers Street and Newington	City of Edinburgh Council - carriageway assessments ahead of resurfacing project	Off-peak lane closures as signed. ~30 locations, starting at East Newington Place and working northwards.	29/05/17	16/06/17
	Southside/ Newington	ST LEONARD'S STREET	Between Luton Place and Bernard Terrace	Removal of tower crane	Lane closures and temporary traffic lights	03/06/17	04/06/17

	Southside/ Newington	ST LEONARD'S STREET	Between Luton Place and Bernard Terrace	City of Edinburgh Council - footway works	Lane closures, parking restrictions, temporary traffic lights as required	05/06/17	21/07/17
	Southside/ Newington	RELUGAS ROAD	At South Lauder Road	Scottish Water - mains investigation work	Lane closures and 3-way temporary traffic lights	08/06/17	12/06/17
	Various	MURRAYFIELD / HAYMARKET AREA		Robbie Williams concert at BT Murrayfield	Details TBC but port-event road closures likely	09/06/17	09/06/17
	Various	CITY CENTRE and RAVELSTON AREA		Edinburgh Moonwalk	Overnight road closures affecting Queen's Drive, Holyrood Road, Mound / Market Street, Cockburn Street, George IV Bridge, Bread Street and Ravelston Dykes	10/06/17	11/06/17
Trunk roads (in date order)							
		A1	At Old Craighall	Amey - carriageway repairs	Southbound off-slip closed 8pm - 6.30am, divert via Wallyford junction and return	02/06/17	03/06/17