

## Roadworks & events report

**Effective from 26th April 2019**

---

**For further information please contact the following:**

Edinburgh and Midlothian contact CLARENCE on 0800 23 23 23

[Traffic Scotland - information on motorways and City Bypass](#)














[Forth Bridges](#)

[Transport for Edinburgh - Lothian Buses and Edinburgh Trams](#)

[Follow Edintravel on Twitter for regular updates](#)

[See details of Ward boundaries](#)

Entries are arranged by Ward and then by start date. Underlined entries contain links to maps or further information

new information in this version		 = temporary traffic lights in use	 = diversion in operation				
	Ward	Street	Location	Description	Traffic Control	Start date	Finish date
	Almond	BARNTON AVENUE AREA		SGN - gas main renewal affecting East Barnton Avenue, Easter Park Drive, Barnton Park and Barnton Avenue	Temporary traffic lights, road occupations and parking restrictions as signed on street	15/01/19	July 2019
	Almond	EASTFIELD ROAD		Alterations to road layout to create two southbound lanes	Lane closures. 16 - 18 and 23 - 25 April - temporary traffic lights 8pm - 7am each night. 26 April - road closed to southbound traffic 10.30pm - 4.30am for 4 nights with temporary traffic lights at A8 / Ingliston Road junction	08/04/19	30/04/19
	Almond	A90	Between Cramond Brig and north of Burnshot junction	City of Edinburgh Council - works associated with construction of new Burnshot Bridge	40mph speed restriction for southbound traffic for the full 11 months of construction - start date for site establishment work now edited to <b>26/4/19</b> (from 19/4/19)	*26/04/2019	Ongoing
	Almond	INGLISTON ROAD	At Fairview Road	Scottish Power - cable installation and road reinstatement	Temporary traffic lights (removed for overnight closures of Eastfield Road)	22/04/19	03/05/19
	City Centre	LEITH STREET AREA		<u>St James redevelopment works</u>	Various lane closures and contraflows. St James' Place, Cathedral Lane and St James car parks closed.	04/01/16	Ongoing
	City Centre	WEST REGISTER STREET	Between St Andrew Square and Register Place (at Café Royal)	Building demolition / development	Road closed to through traffic	25/04/16	Ongoing
	City Centre	LEITH STREET	Between Princes Street and Calton Road	St James development	Leith Street reopened 28/07/18. No left turn into Waterloo Place (except cyclists).	5am 02/08/17	
	City Centre	KING'S STABLES ROAD	Between Lady Wynd and King's Stables Lane	Building demolition and redevelopment	Varying arrangements including lane closures, parking restrictions and temporary traffic lights as required	23/09/17	September 2019
	City Centre	CALTON ROAD	At Leith Street	St James development	Reopened 13/08/18 but no right turn permitted into or out of Calton Road	6am 20/12/17	
	City Centre	PICARDY AREA		Laing O'Rourke - landscaping work at Picardy Place and front of Cathedral as part of St James development	Alterations to lane layout on all approaches to Picardy roundabout	13/04/18	Ongoing
	City Centre	CALTON ROAD	Between Waverley station access and New Street	Rockface repairs	Temporary traffic lights.		Late 2019
	City Centre	YORK PLACE	At Broughton Street	Laing O'Rourke - construction of new footway layout as part of St James' / East End redevelopment	No left turn into Broughton Street as part of new Picardy area road layout. Diagonal pedestrian crossing between east end of tram stop and The Street permanently closed from 08/04/19	11/02/19	Ongoing
	City Centre	CHARLOTTE LANE		SGN - gas main renewal	Road closed	25/02/19	28/04/19
	City Centre	THE MOUND	At Mound Place	Scottish Power - removal of redundant cabling	Road closed to southbound traffic each night. Diversion via South St David Street - Waverley Bridge - Market Street	25/04/19	27/04/19
	City Centre	MORRISON STREET	Outside the EICC	City of Edinburgh Council - trial holes to investigate Morrison Street tunnels	Off-peak lane closures	26/04/19	26/04/19
	City Centre	HAYMARKET TERRACE	At Magdala Crescent	Scottish Power - connection works	Westbound lane closure. Parking suspensions	26/04/19	29/04/19
	City Centre	COWGATE	Between Blackfriars and St Mary's Street	SGN - carriageway repairs	Road closed. Diversion signed via Pleasance - West Richmond Street - Nicolson Street - South Bridge - High Street (right-turn ban suspended)	27/04/19	27/04/19
	City Centre	QUEEN STREET	Between North Charlotte Street and North Castle Street	Crane lift at Erskine House development	Lane closures and contraflow, temporary pedestrian crossing facilities	27/04/19	27/04/19
	City Centre	CANNING STREET	Between Torphichen Street and south end of Canning Street Lane	Crane lift (first of two consecutive weekends)	Road closed and south end of Canning Street Lane closed	27/04/19	27/04/19
	City Centre	GRASSMARKET / COWGATE		Easter procession	Rolling road closure King's Stables Road - Grassmarket - Cowgate - Holyrood Road 12.30pm - 1.30pm	27/04/19	27/04/19
	City Centre	GEORGE STREET	Between St Andrew Square and Hanover Street	Crane lift	Road closed to westbound traffic, parking restrictions on southside and central reserve	28/04/19	28/04/19
	City Centre	QUEEN STREET	At North St David Street	Scottish Water - manhole repairs	3-way temporary traffic lights	28/04/19	28/04/19

Start dates indicate earliest anticipated start.  
Finish dates represent formal notice periods -  
works may finish earlier or be extended.












	City Centre	HIGH STREET	At St Mary's Street	City of Edinburgh Council - carriageway survey ahead of sett renewal work	Overnight lane closures, 4-way temporary traffic lights on one night out of three.	29/04/19	02/05/19
	City Centre and Fountainbridge/ Craiglockhart	FOUNTAINBRIDGE	At Gardner's Crescent	City of Edinburgh Council - street lighting repairs	Off-peak 3-way temporary traffic lights	30/04/19	01/05/19
	City Centre	LEITH STREET	Between Princes Street and Calton Road	Laing O'Rourke - St James' development works	Overnight lane closures / contraflow, Calton Road closed, bus stop outside Deli Fresco closed. 7pm - 6am	29/04/19	30/04/19
	City Centre	LEITH STREET	From front of Omni Centre to side of John Lewis	Laing O'Rourke - carriageway surfacing	Citybound lane closure; bus stop outside Baillie Gifford closed, pedestrian crossing at John Lewis closed. 7pm - midnight	30/04/19	30/04/19
	City Centre	CHAMBERS STREET	Guthrie Street to South Bridge	Scottish Water - pipe repairs	Road closed to eastbound traffic 8pm - 6am for 2 nights	01/05/19	03/05/19
	City Centre	CANNING STREET	Between Torphichen Street and south end of Canning Street Lane	Crane lift (second of two consecutive weekends)	Road closed and south end of Canning Street Lane closed	04/05/19	05/05/19
	City Centre	CENTRAL EDINBURGH		May Day parade	Rolling road closure, traffic held as required Johnstone Terrace - Lawnmarket - High Street - Canongate - St Mary's Street - Pleasance. 11.30am - 12.30pm approximately	04/05/19	04/05/19
	City Centre	EDINBURGH OLD TOWN		Open Streets	Lawnmarket, St Giles' Street, High Street, Canongate, Cranston Street, New Street, Niddry Street, Blackfriars Street, Victoria Street and Grassmarket service road closed except for cyclists, blue badge holders and event vehicles. 10am - 5pm	05/05/19	05/05/19
	City Centre	LEITH STREET	Between Princes Street and Calton Road	Laing O'Rourke - crane lift for St James' development	Road closed to all through traffic, pedestrian access maintained. Calton Road closed at Leith Street. George Street closed westbound at Hanover Street, no exit from Carlton Terrace Brae at Regent Road.	5pm 05/05/19	25/05/19
	City Centre	LONDON ROAD	At Easter Road	Temporary traffic management measures during Leith Street closure for St James' crane lift.	Installation of right turn arrow from eastbound London Road into Easter Road; right turn from Easter Road into eastbound London Road prohibited.	05/05/19	25/05/19
	City Centre	EAST MARKET STREET	Between Jeffrey Street and Cranston Street	City of Edinburgh Council - carriageway resurfacing	Road closed 7pm - 6am for 4 nights	05/05/19	09/05/19
	Colinton / Fairmilehead	OXGANGS ROAD NORTH	At Firrhill Loan	SGN - gas main renewal	Road closed for 1-2 weeks then 2-way temporary traffic lights for 1-2 weeks. Firrhill Loan closed throughout. Start date dependant on completion of section at Firrhill Crescent.	15/04/19	03/05/19
	Colinton / Fairmilehead	LANARK ROAD	Between Gillespie crossroads and Spylaw Park	Building contractor - installation of water services at development site	Citybound lane closure	22/04/19	05/05/19
	Colinton / Fairmilehead	LANARK ROAD	Between Gillespie crossroads and Spylaw Park	BT - ironworks	Lane closures / contraflow, parking suspended on both sides	28/04/19	28/04/19
	Colinton / Fairmilehead	SWANSTON ROAD	Between Oxgangs Road and Swanston Park	SGN - new gas supply	Temporary traffic lights	30/04/19	03/05/19
	Colinton / Fairmilehead	WOODHALL ROAD	Between Capelaw Road and Allermuir Road	BT - cabling work	Temporary traffic lights, Capelaw Road and Allermuir Road closed. 7pm - 7am for 3 nights	01/05/19	04/05/19
	Corstorphine / Murrayfield	CORSTORPHINE HIGH STREET	Between Manse Road and Orchardfield Avenue	Scottish Water - manhole repairs	Road closed to through traffic. Parking restrictions on Dovecot Road and Ladywell Avenue to assist diverted traffic	28/04/19	28/04/19
	Craigentinny/ Duddingston	NANTWICH DRIVE	At Stapeley Avenue	Scottish Water - sewer works	Road closed then temporary traffic lights from 23/04/19	29/01/19	31/05/19
	Craigentinny/ Duddingston	WILLOWBRAE ROAD	At Northfield Crescent	Scottish Water - sewer repairs	Contraflow in operation. No right turn into Northfield Crescent	23/04/19	06/05/19
	Drum Brae / Gyle	BROOMHOUSE ROAD	At Forrester Park Drive	City of Edinburgh Council - urgent wall repairs	Narrow lanes to accommodate temporary walkway. Temporary traffic lights removed 16/04/19	28/03/19	01/05/19
	Drum Brae / Gyle	GLASGOW ROAD	At Gyle Park Gardens / Autofoam	Scottish Water - manhole repairs	Lane closures / contraflow	28/04/19	7am 29/04/19
	Forth	CRAIGHALL ROAD	At East Trinity Road / Stanley Road	BT - manhole repairs	4-way temporary traffic lights.	28/04/19	28/04/19
	Forth	WEST HARBOUR ROAD	At Lochinvar Drive	City of Edinburgh Council - construction works for Lower Granton Road cycleway	Lane closures southbound on Lochinvar Drive then eastbound on West Harbour Road	29/04/19	17/05/19

Start dates indicate earliest anticipated start.  
Finish dates represent formal notice periods -  
works may finish earlier or be extended.

	Forth	FERRY ROAD	At Newhaven Road	Scottish Water - manhole repairs	3-way temporary traffic lights, Newhaven Road closed on south side of Ferry Road	02/05/19	02/05/19
	Fountainbridge/ Craiglockhart	COLINTON ROAD	Working from Patie's Road to Firrhill roundabout then north to Craiglockhart Park and south into Oxfangs Road North	SGN - gas main renewal	Temporary traffic lights (2/3-way as required). Elliot Road closed 23/04/19 for 1 week then Elliot Place closed for 1 week	22/02/19	01/06/19
	Fountainbridge/ Craiglockhart	GARDNER'S CRESCENT	At Morrison Street	City of Edinburgh Council - trial holes to investigate Morrison Street tunnels	Road closed	27/04/19	27/04/19
	Fountainbridge/ Craiglockhart	SLATEFORD ROAD	Between Robertson Avenue and Hermand Terrace	BT- clearing blocked cable ducts	Temporary traffic lights at Robertson Avenue (4-way) and then at Hermand Terrace (3-way).	28/04/19	28/04/19
	Inverleith	<u>WATER OF LEITH PATH AT DEAN VILLAGE</u>		Landslip	Path closed beneath Dean cemetery	April 2013	Ongoing
	Inverleith	BLACKHALL AREA		SGN - gas main renewal	Lane closures and parking restrictions on Strachan Road, March Road, Columba Road, Carfrae Gardens, Craigcrook Avenue, Carfrae Road, Strachan Gardens, Craigcrook Square and Carfrae Park	07/01/19	TBC
	Inverleith	CREWE ROAD SOUTH	At Davidson Road	BT - carriageway repairs	3-way temporary traffic lights	28/04/19	28/04/19
	Inverleith	CREWE ROAD SOUTH	Between Davidson Road and Kimmerghame Drive	BT - cabling work	4-way temporary traffic lights at Davidson Road; contraflow at Grigor Gardens / Kimmerghame Drive, no left turn out of Kimmerghame Drive.	29/04/19	29/04/19
	Inverleith	ST BERNARD'S CRESCENT	At Leslie Place	Scottish Water - manhole repairs	Road closed to through traffic, Carlton Street closed, 2-way temporary traffic lights.	30/04/19	6am 01/05/19
	Leith	NEWHAVEN		<a href="#">Cruise liner visits - click cell for schedule</a>	Parking restrictions as signed on Newhaven Place and Pier Place.	17/04/19	23/09/19
	Leith	RESTALRIG ROAD	Between Ryehill Terrace and Cornhill Terrace	Scottish Water - excavation to resolve water quality issue	Temporary traffic lights	24/04/19	07/05/19
	Leith	OCEAN DRIVE	North roundabout at Ocean Terminal	Gas, water and power installation for CALA Homes development	Temporary traffic lights	24/04/19	24/07/19
	Leith Walk	<u>WATER OF LEITH PATH AT BONNINGTON</u>		Unsafe wall adjacent to Miller Homes site	Path closed between Newhaven Road and Anderson Place	02/08/17	TBC
	Leith Walk	EASTER ROAD		Hibs v Hearts, kick-off 12.15pm.	Local road closures and parking restrictions.	28/04/19	28/04/19
	Liberton/ Gilmerton	MOUNT VERNON ROAD	Between Lasswade Road and Park Crescent	Repairs to stone wall	Road closed	25/03/19	20/05/19
	Liberton/ Gilmerton	LASSWADE ROAD	Working southwards from Gilmerton Dykes Avenue to Lang Loan	Construction of new water main for Miller Homes	Temporary traffic lights (2 or 3-way as required)	03/04/19	21/06/19
	Liberton/ Gilmerton	ALNWICKHILL / LIBERTON AREA		SGN - gas main renewal	Phased road closures of Liberton Drive, Hawkhead Crescent, Wolrige Road, Kenilworth Drive, Peveril Terrace, Claverhouse Road, Orchardhead Road, Mount Vernon Road, Kirkgate and Cadogan Road	22/04/19	08/09/19
	Liberton/ Gilmerton	DRUM STREET	At Candlemaker's Park	Electrical connections for Taylor Wimpey development	3-way temporary traffic lights	26/04/19	28/04/19
	Liberton/ Gilmerton	OLD DALKEITH ROAD	At Ferniehill Road	City of Edinburgh Council - nightshift carriageway resurfacing	2-way temporary traffic lights, Ferniehill Road closed. 7pm - 6am each night (5pm start on Sunday)	28/04/19	03/05/19
	Liberton/ Gilmerton	LIBERTON GARDENS	At Liberton Drive / Kirkgate	SGN - gas main renewal	2-way temporary traffic lights. Kirkgate, Liberton Drive and Cadogan Road closed at Liberton Gardens / Brae.	29/04/19	17/05/19
	Liberton/ Gilmerton	MOUNT VERNON ROAD	At Kenilworth Drive	Scottish Water - construction of new manhole	3-way temporary traffic lights	01/05/19	10/05/19
	Midlothian	MILLERHILL ROAD	At Shawfair roundabout	Midlothian Council	4-way temporary traffic lights	21/01/19	13/05/19
	Midlothian	MAURICEWOOD ROAD	Between Meikle Drive and Mauricewood Steadings	New water main for CALA Homes development	Road closed	25/02/19	17/05/19

Start dates indicate earliest anticipated start.  
Finish dates represent formal notice periods -  
works may finish earlier or be extended.

	Morningside	LEAMINGTON LIFT BRIDGE		Scottish Canals - bridge assessment and repair	Closed to canal traffic, temporary bridge in place to maintain access for pedestrians and cyclists.	03/09/18	August 2019
	Morningside	GILMORE PLACE / GRANVILLE TERRACE	Between Merchiston Avenue and Viewforth	SGN - gas main renewal project	Lane closures and parking restrictions as signed. Temporary traffic lights, phased road closures of Viewforth Terrace, Merchiston Mews and Merchiston Park	11/03/19	19/05/19
	Morningside	CRAIGLEA DRIVE	Between Morningside Grove and St Ronan's Terrace	SGN - gas main renewal project	Lane closures and temporary traffic lights. St Clair Terrace, St Ninian's Terrace, St Fillan's Terrace and St Ronan's Terrace closed in turn.	08/04/19	30/06/19
	Morningside	CLUNY GARDENS	Between Midmar Avenue and Braid Avenue	Scottish Water - repairs to burst pipe	Temporary traffic lights proposed	24/04/19	08/05/19 TBC
	Morningside	TIPPERLINN ROAD	At Morningside Place	SGN - gas leak repairs	Temporary traffic lights	26/04/19	TBC
	Pentland Hills	MUIR WOOD ROAD	Between Lanark Road and Nether Currie Crescent	SGN - gas main renewal	Lane closures and parking restrictions.	25/03/19	06/05/19
	Pentland Hills	BRYCE ROAD		SGN - gas main renewal	Temporary traffic lights.	10/04/19	May 2019
	Pentland Hills	HARLAW ROAD	Southwards from Mallyen Millgate	Scottish Water - mains upgrade	Road closed to through traffic	29/04/19	03/05/19
	Pentland Hills	CLOVENSTONE DRIVE	Between Clovenstone Park and junction at Wester Hailes Baptist Church	Scottish Water - ironwork repairs	Road closed to through traffic	05/05/19	05/05/19
	Portobello/ Craigmillar	BAILEYFIELD CRESCENT	Between Sir Harry Lauder Road and Fishwives' Causeway	Advance Construction - sewer replacement and road realignment	Road closed	10/09/18	10/09/19
	Portobello/ Craigmillar	BRIGHTON PLACE		City of Edinburgh Council - reconstruction of sett carriageway	Phase 2 of 4 - road closed to through traffic between Lee Crescent and Sandford Gardens.	25/09/18	29/11/19
	Portobello/ Craigmillar	MILTON ROAD	Between Duddingston Park and east of Hope Lane	City of Edinburgh Council - carriageway and footway resurfacing	Phase 1 - Milton Road and Park Avenue closed 7pm - 7am each week night for 4 weeks; Phase 2 (from Wednesday 13/03/19) - Milton Road and Hope Lane closed 7pm - 7am each week night for 4 weeks; Phase 3 - temporary traffic lights at Portobello High School. Occasional off-peak and weekend working as required	11/02/19	20/05/19
	Portobello/ Craigmillar	BRUNSTANE ROAD	Between Brunstane Gardens and Joppa Station Place	City of Edinburgh Council - to facilitate traffic flow during Brighton Place works	Road closed to through traffic	10/03/19	17/11/19
	Portobello/ Craigmillar	REGENT STREET	Between Portobello High Street and Regent Street Lane	BT - cabling work	Road closed to through traffic	29/04/19	03/05/19
	Sighthill/ Gorgie	GORGIE ROAD	Between Ford's Road and Balgreen Road	City of Edinburgh Council - carriageway resurfacing	Road closures and temporary traffic lights each week night. Works resume 7pm 29th April - 4-way temporary traffic lights, no access to Gorgie Road from Balgreen Road	18/03/19	TBC
	Sighthill/ Gorgie	GORGIE ROAD	Near Chesser House	SGN - gas escape, completion date TBC	Citybound (bus) lane closed	10/04/19	TBC
	Sighthill/ Gorgie	BANKHEAD DRIVE	Between Bankhead Crossway South and Bankhead Way	Water main connection at development site	Temporary traffic lights	24/04/19	09/05/19
	Sighthill/ Gorgie	GORGIE ROAD	Between Ardmillan Terrace and Murieston Lane	Scottish Water - carriageway and footway repairs	Westbound lane closure and contraflow in operation	28/04/19	28/04/19
	Sighthill/ Gorgie	WEST APPROACH ROAD	Between Fountain Park and Dundee Street	Repairs to digital screen	Westbound lane closure	10pm 29/04/19	5am 30/04/19
	Sighthill/ Gorgie	GORGIE ROAD	Tynecastle stadium	Hearts v Kilmarnock, kick-off 3pm	Mcleod Street closed, Gorgie area parking restrictions as signed	04/05/19	04/05/19
	Southside/ Newington	GRANGE AREA		<u>SGN - gas main renewal (click cell for more details)</u>	Phased road closures of Lauder Road, Grange Terrace, Fountainhall Road, Blackford Avenue, South Oswald Road, Kilgraston Road and Whitehouse Terrace. Parking restrictions as signed, temporary traffic lights as required.	30/06/18	Ongoing

	Southside/ Newington	NEWINGTON AREA		SGN - gas main renewal	Lane closures and parking restrictions as signed on Blacket Place, Mayfield Terrace, Alfred Place and Blacket Avenue. Phased road closures of Blacket Avenue, Duncan Street, Blacket Place, Dryden Place and Mayfield Terrace.	25/03/19	12/05/19
	Southside/ Newington	OBSERVATORY ROAD	Between Blackford Avenue and Ladysmith Road	Scottish Power - cable installation to sub-station	Temporary traffic lights	08/04/19	29/04/19
	Southside/ Newington	MINTO STREET	At Duncan Street / Blacket Avenue	SGN - gas main renewal	2-way temporary traffic lights, Duncan Street and Blacket Avenue closed. Traffic management may be reduced depending on exact location of connection	22/04/19	29/04/19
	Southside/ Newington	BLACKFORD AVENUE	Between Grange Terrace and St Alban's Road	Scottish Power - cabling works	2-way temporary traffic lights. St Alban's Road & South Oswald Road closed at Blackford Avenue	22/04/19	26/06/19
	Southside/ Newington	ST LEONARD'S LANE	Between St Leonard's Street and St Leonard's Hill	Energy Assets - utility connections	Road closed to through traffic. Innocent Path closed between Hermit's Croft and St Leonard's Lane	23/04/19	27/04/19
	Southside/ Newington	CRAIGMILLAR PARK	Between Ventnor Terrace and Wilton Road	City of Edinburgh Council - carriageway patching	Various off-peak lane closures	23/04/19	26/04/19
	Southside/ Newington	COBDEN CRESCENT	At Peel Terrace / Queen's Crescent	BT - cabling work	3-way temporary traffic lights	26/04/19	28/04/19
	Southside/ Newington	DALKEITH ROAD	At Blacket Place	BT - clearing blocked cable ducts	2-way temporary traffic lights for one night then dayshift lane closures.	26/04/19	30/04/19
	Southside/ Newington	MAYFIELD ROAD	Between Liberton Road and Blackbarony Road	BT - clearing blocked cable ducts	Narrow lanes, parking suspended on both sides	28/04/19	28/04/19
	Southside/ Newington	OSWALD ROAD	At Mortonhall Road	BT - renewal of telegraph pole	Temporary traffic lights	29/04/19	29/04/19
	Southside/ Newington	ST THOMAS ROAD	At Grange Terrace	BT - cabling work	4-way temporary traffic lights	29/04/19	03/05/19
	West Lothian	PARK TERRACE / MAIN STREET, KIRNEWTON		West Lothian Council - service connections for sports pavilion	Road closed, DIVERSION VIA b7031 - a71 - Liburn Road	29/04/19	03/05/19
<b>Trunk roads</b>							
	East Lothian	A1 / CITY BYPASS	At Old Craighall roundabout	Amey - signalisation of roundabout, widening of slip roads	Old Craighall roundabout, slip roads and City Bypass between Old Craighall and Millerhill closed 9pm - 6am each night. Main A1 carriageway remains open	11/02/19	18/05/19
		M8	J1 Hermiston Gait to J2 Newbridge	Amey - carriageway resurfacing	Road closed to westbound traffic 8pm - 6.30am for 2 night	30/04/19	02/05/19