

Roadworks & events report

Effective from 18th April 2019

For further information please contact the following:

Edinburgh and Midlothian contact CLARENCE on 0800 23 23 23

[Traffic Scotland - information on motorways and City Bypass](#)













[Forth Bridges](#)




[Transport for Edinburgh - Lothian Buses and Edinburgh Trams](#)

[Follow Edintravel on Twitter for regular updates](#)

[See details of Ward boundaries](#)



Entries are arranged by Ward and then by start date. Underlined entries contain links to maps or further information

new information in this version		 = temporary traffic lights in use	 = diversion in operation				
	Ward	Street	Location	Description	Traffic Control	Start date	Finish date
	Almond	BARNTON AVENUE AREA		SGN - gas main renewal affecting East Barnton Avenue, Easter Park Drive, Barnton Park and Barnton Avenue	Temporary traffic lights, road occupations and parking restrictions as signed on street	15/01/19	July 2019
	Almond	EASTFIELD ROAD		Alterations to road layout to create two southbound lanes	Lane closures. Overnight temporary traffic lights 16 - 18 and 23 - 25 April (8pm - 7am, three nights each week).	08/04/19	26/04/19
	Almond	MAIN STREET, KIRKLISTON	Between Kirkliston crossroads and Manse Road	BT - cabling work	Rolling programme with stop / go boards or temporary traffic lights.	13/04/19	22/04/19
	Almond	INGLISTON AREA		Terminal V dance event and Supercars event at Royal Highland Centre	Hallyards Road closed at A8, event traffic management around venue	8pm 19/04/19	6am 21/04/19
	Almond	GLASGOW ROAD	Between Gogarstone Road and RBS	Scottish Water - urgent water main repairs	Eastbound lane closure	19/04/19	19/04/19
	City Centre	LEITH STREET AREA		<u>St James redevelopment works</u>	Various lane closures and contraflows. St James' Place, Cathedral Lane and St James car parks closed.	04/01/16	Ongoing
	City Centre	WEST REGISTER STREET	Between St Andrew Square and Register Place (at Café Royal)	Building demolition / development	Road closed to through traffic	25/04/16	Ongoing
	City Centre	LEITH STREET	Between Princes Street and Calton Road	St James development	Leith Street reopened 28/07/18. No left turn into Waterloo Place (except cyclists).	5am 02/08/17	
	City Centre	KING'S STABLES ROAD	Between Lady Wynd and King's Stables Lane	Building demolition and redevelopment	Varying arrangements including lane closures, parking restrictions and temporary traffic lights as required	23/09/17	September 2019
	City Centre	CALTON ROAD	At Leith Street	St James development	Reopened 13/08/18 but no right turn permitted into or out of Calton Road	6am 20/12/17	
	City Centre	PICARDY AREA		Laing O'Rourke - landscaping work at Picardy Place and front of Cathedral as part of St James development	Alterations to lane layout on all approaches to Picardy roundabout	13/04/18	Ongoing
	City Centre	CALTON ROAD	Between Waverley station access and New Street	Rockface repairs	Temporary traffic lights.		Late 2019
	City Centre	YORK PLACE	At Broughton Street	Laing O'Rourke - construction of new footway layout as part of St James' / East End redevelopment	No left turn into Broughton Street as part of new Picardy area road layout. Diagonal pedestrian crossing between east end of tram stop and The Street permanently closed from 08/04/19	11/02/19	Ongoing
	City Centre	CHARLOTTE LANE		SGN - gas main renewal	Road closed	25/02/19	28/04/19
	City Centre	LOTHIAN ROAD	Between Rutland Street and Bread Street	City of Edinburgh Council - carriageway resurfacing (nightshift), footway resurfacing and traffic signals upgrade at Usher Hall (dayshift)	Carriageway resurfacing complete. Off-peak lane closures from Monday 15/04/19 for signals upgrade at Usher Hall	11/03/19	24/04/19
	City Centre	CANNING STREET	Between Torphichen Street and south end of Canning Street Lane	Crane lift (first of two weekends) *postponed until 27/04/19*	Road closed and south end of Canning Street Lane closed	30/03/19	31/03/19
	City Centre	CANNING STREET	Between Torphichen Street and south end of Canning Street Lane	Crane lift (second of two weekends) *postponed until 04/05/19*	Road closed and south end of Canning Street Lane closed	06/04/19	07/04/19
	City Centre	HAYMARKET TERRACE	Between Magdala Crescent and Coates Gardens	SGN - gas main maintenance	Lane closures	13/04/19	19/04/19
	City Centre	MANOR PLACE	At Rothesay Place	Scottish Water - ironwork repairs	3-way temporary traffic lights.	17/04/19	18/04/19
	City Centre	GEORGE STREET	Between St Andrew Square and Hanover Street	Crane lift	Road closed to westbound traffic, parking restrictions on southside and central reserve	21/04/19	21/04/19
	City Centre	NORTH BRIDGE	Opposite the Balmoral Hotel	Scottish Water - manhole repairs	Lane closures and contraflow	24/04/19	25/04/19
	City Centre	MARKET STREET	At Mound / North Bank Street	Scottish Water - manhole repairs (nightshift)	4-way temporary traffic lights	24/04/19	25/04/19
	City Centre	THE MOUND	At Mound Place	Scottish Power - removal of redundant cabling	Road closed to southbound traffic each night. Diversion via South St David Street - Waverley Bridge - Market Street	25/04/19	27/04/19

	City Centre	MORRISON STREET	Outside the EICC	City of Edinburgh Council - trial holes to investigate Morrison Street tunnels	Off-peak lane closures	26/04/19	26/04/19
	City Centre	HAYMARKET TERRACE	At Magdala Crescent	Scottish Power - connection works	Westbound lane closure. Parking suspensions	26/04/19	29/04/19
	City Centre	COWGATE	Between Blackfriars and St Mary's Street	SGN - carriageway repairs	Road closed. Diversions signed via Pleasance - West Richmond Street - Nicolson Street - South Bridge - High Street (right-turn ban suspended)	27/04/19	27/04/19
	City Centre	QUEEN STREET	Between North Charlotte Street and North Castle Street	Crane lift at Erskine House development	Lane closures and contraflow, temporary pedestrian crossing facilities	27/04/19	27/04/19
	Colinton / Fairmilehead	OXGANGS ROAD NORTH	At Firrhill Crescent	SGN - gas main renewal	Road closed (and Firrhill Crescent closed)	08/04/19	1-2 weeks
	Colinton / Fairmilehead	OXGANGS ROAD NORTH	At Firrhill Loan	SGN - gas main renewal	Road closed for 1-2 weeks then 2-way temporary traffic lights for 1-2 weeks. Firrhill Loan closed throughout. Start date dependant on completion of section at Firrhill Crescent.	15/04/19	26/04/19
	Colinton / Fairmilehead	REDFORD ROAD	Between Oxgangs Farm Drive and Oxgangs Road North	City of Edinburgh Council - carriageway patching	Off-peak temporary traffic lights	16/04/19	19/04/19
	Colinton / Fairmilehead	FERNIELAW AVENUE	At Woodhall Road	BT - cabling work	Road closed	17/04/19	19/04/19
	Colinton / Fairmilehead	LANARK ROAD	Between Gillespie crossroads and Spylaw Park	Building contractor - installation of water services at development site	Citybound lane closure	22/04/19	05/05/19
	Corstorphine / Murrayfield	SAUGHTON ROAD NORTH	From Kirk Loan to Tyler's Acre Avenue	SGN - gas main renewal.	Lane closures and temporary traffic lights (currently 3-way temporary traffic lights at Tyler's Acre Avenue)	29/10/18	end of April TBC
	Corstorphine / Murrayfield	CLERMISTON ROAD	At Caroline Terrace	BT - relocation of telegraph pole	3-way temporary traffic lights	22/04/19	24/04/19
	Craigentinny/ Duddingston	NANTWICH DRIVE	At Stapeley Avenue	Scottish Water - sewer works	Road closed	29/01/19	31/05/19
	Craigentinny/ Duddingston	QUEEN'S DRIVE	High Road section	Historic Environment Scotland - Park maintenance	Road closed	5.30pm 15/04/19	3pm 17/04/19
	Drum Brae / Gyle	BROOMHOUSE ROAD	At Forrester Park Drive	City of Edinburgh Council - urgent wall repairs	Narrow lanes to accommodate temporary walkway. Temporary traffic lights removed 16/04/19	28/03/19	23/04/19
	East Lothian	PINKIE ROAD	Between Moray Way and Park Lane	East Lothian Council - carriageway resurfacing	Temporary traffic lights	15/04/19	19/04/19
	Forth	TRINITY CRESCENT	At Trinity Road / Lower Granton Road	Scottish Power - cable installation *postponed*	2-way temporary traffic lights, Trinity Road and Lower Granton Road cycleway closed at junction.	09/04/19	22/04/19
	Forth	FERRY ROAD	At Inverleith Row	Scottish Water - sewer repairs *postponed*	3-way temporary traffic lights	15/04/19	19/04/19
	Forth	CLARK ROAD	At Bangholm Avenue	BT - cabling work	Temporary traffic lights	18/04/19	21/04/19
	Fountainbridge/ Craiglockhart	COLINTON ROAD	Working from Patie's Road to Firrhill roundabout then north to Craiglockhart Park and south into Oxgangs Road North	SGN - gas main renewal	Temporary traffic lights (2/3-way as required). Elliot Road closed 23/04/19 for 1 week then Elliot Place closed for 1 week	22/02/19	01/06/19
	Fountainbridge/ Craiglockhart	GARDNER'S CRESCENT	At Morrison Street	City of Edinburgh Council - trial holes to investigate Morrison Street tunnels	Road closed	27/04/19	27/04/19
	Inverleith	<u>WATER OF LEITH PATH AT DEAN VILLAGE</u>		Landslip	Path closed beneath Dean cemetery	April 2013	Ongoing
	Inverleith	BLACKHALL AREA		SGN - gas main renewal	Lane closures and parking restrictions on Strachan Road, March Road, Columba Road, Carfrae Gardens, Craigcrook Avenue, Carfrae Road, Strachan Gardens, Craigcrook Square and Carfrae Park	07/01/19	19/04/19

	Leith	NEWHAVEN		Cruise liner visits - click cell for schedule	Parking restrictions as signed on Newhaven Place and Pier Place.	17/04/19	23/09/19
	Leith	LEITH WALK AREA		Parade	rolling road closure / traffic held as required Mill Lane - Great Junction Street - Pilrig Street - Leith Walk - Great Junction Street - Cables Wynd. 12pm - 2am approximately.	21/04/19	21/04/19
	Leith	CONSTITUTION STREET	At Queen Charlotte Street	BT - cable installation	4-way temporary traffic lights	22/04/19	24/04/19
	Leith	RYEHILL TERRACE	Between Ryehill Avenue and Ryehill Gardens	City of Edinburgh Council - carriageway repairs	Road closed	24/04/19	24/04/19
	Leith	SALAMANDER STREET	Between Salamander Yards and Carron Place	Scottish Power - power supply to Cityfibre	Off-peak temporary traffic lights	24/04/19	25/04/19
	Leith	COALHILL		Scottish Water - maintenance work on storm shield	Road closed	25/04/19	26/04/19
	Leith Walk	WATER OF LEITH PATH AT BONNINGTON		Unsafe wall adjacent to Miller Homes site	Path closed between Newhaven Road and Anderson Place	02/08/17	TBC
	Leith Walk	MCDONALD ROAD	At Papermill Wynd	Cityfibre - cable installation	Road closed to through traffic. Short diversion via Mcdonald Street - Mcdonald Place - Bellevue Road.	15/04/19	19/04/19
	Leith Walk	PILRIG STREET	Between Arthur Street and Cambridge Avenue	Scottish Power - cable jointing	2-way temporary traffic lights	15/04/19	19/04/19
	Leith Walk	BONNINGTON ROAD	Between Breadalbane Street and Tennant Street	BT - installation of cables and ducting	2-way temporary traffic lights	16/04/19	20/04/19
	Leith Walk	EASTER ROAD		Hibs v Celtic, kick-off 12.30pm	Local road closures and parking restrictions as signed	21/04/19	21/04/19
	Liberton/ Gilmerton	MOUNT VERNON ROAD	Between Lasswade Road and Park Crescent	Repairs to stone wall	Road closed	25/03/19	20/05/19
	Liberton/ Gilmerton	LASSWADE ROAD	Working southwards from Gilmerton Dykes Avenue to Lang Loan	Construction of new water main for Miller Homes	Temporary traffic lights (2 or 3-way as required)	03/04/19	21/06/19
	Liberton/ Gilmerton	ALNWICKHILL / LIBERTON AREA		SGN - gas main renewal	Phased road closures of Liberton Drive, Hawkhead Crescent, Wolrige Road, Kenilworth Drive, Peveril Terrace, Claverhouse Road, Orchardhead Road, Mount Vernon Road, Kirkgate and Cadogen Road	22/04/19	08/09/19
	Midlothian	MILLERHILL ROAD	At Shawfair roundabout	Midlothian Council	4-way temporary traffic lights	21/01/19	13/05/19
	Midlothian	MAURICEWOOD ROAD	Between Meikle Drive and Mauricewood Steadings	New water main for CALA Homes development	Road closed	25/02/19	17/05/19
	Morningside	LEAMINGTON LIFT BRIDGE		Scottish Canals - bridge assessment and repair	Closed to canal traffic, temporary bridge in place to maintain access for pedestrians and cyclists.	03/09/18	August 2019
	Morningside	GILMORE PLACE / GRANVILLE TERRACE	Between Merchiston Avenue and Viewforth	SGN - gas main renewal project	Lane closures and parking restrictions as signed. Temporary traffic lights, phased road closures of Viewforth Terrace, Merchiston Mews and Merchiston Park	11/03/19	19/05/19
	Morningside	CRAIGLEA DRIVE	Between Morningside Grove and St Ronan's Terrace	SGN - gas main renewal project	Lane closures and temporary traffic lights. St Clair Terrace, St Ninian's Terrace, St Fillan's Terrace and St Ronan's Terrace closed in turn.	08/04/19	30/06/19
	Morningside	CLUNY GARDENS	At Braid Road / Morningside Road	Scottish Water - manhole repairs (nightshift)	Road closed to westbound traffic (no access to Morningside Road) and Braid Road closed at Cluny Gardens.	25/04/19	26/04/19
	Pentland Hills	MUIR WOOD ROAD	Between Lanark Road and Nether Currie Crescent	SGN - gas main renewal	Lane closures and parking restrictions.	25/03/19	06/05/19
	Pentland Hills	MANSFIELD ROAD	From southern end of Malleny Avenue to (and then along) Malleny Millgate	Cityfibre - cable and ducting installation	Temporary traffic lights. Verge works	26/03/19	24/04/19
	Pentland Hills	BRYCE ROAD		SGN - gas main renewal	Temporary traffic lights.	10/04/19	May 2019

	Portobello/ Craigmillar	BAILEYFIELD CRESCENT	Between Sir Harry Lauder Road and Fishwives' Causeway	Advance Construction - sewer replacement and road realignment	Road closed	10/09/18	10/09/19
	Portobello/ Craigmillar	BRIGHTON PLACE		City of Edinburgh Council - reconstruction of sett carriageway	Phase 2 of 4 - road closed to through traffic between Lee Crescent and Sandford Gardens.	25/09/18	29/11/19
	Portobello/ Craigmillar	MILTON ROAD	Between Duddingston Park and east of Hope Lane	City of Edinburgh Council - carriageway and footway resurfacing	Phase 1 - Milton Road and Park Avenue closed 7pm - 7am each week night for 4 weeks; Phase 2 (from Wednesday 13/03/19) - Milton Road and Hope Lane closed 7pm - 7am each week night for 4 weeks; Phase 3 - temporary traffic lights at Portobello High School. Occasional off-peak and weekend working as required	11/02/19	20/05/19
	Portobello/ Craigmillar	BRUNSTANE ROAD	Between Brunstane Gardens and Joppa Station Place	City of Edinburgh Council - to facilitate traffic flow during Brighton Place works	Road closed to through traffic	10/03/19	17/11/19
	Portobello/ Craigmillar	MILTON ROAD WEST	At Mountcastle Drive South	City of Edinburgh Council - replacement of traffic signals controller	4-way temporary traffic lights	17/04/19	18/04/19
	Sighthill/ Gorgie	GORGIE ROAD	Between Balgreen Road and Westfield Road	City of Edinburgh Council - carriageway resurfacing	From Monday 15/04/19 - 4-way temporary traffic lights at Balgreen Road each week night. *Works suspended from 19th-29th April*	18/03/19	TBC
	Sighthill/ Gorgie	BANKHEAD CROSSWAY SOUTH	Bankhead Street to Bankhead Drive	Water main connection to development site	Road closed to westbound traffic. South footway closed with temporary pedestrian crossing facilities at each end	25/03/19	21/04/19
	Sighthill/ Gorgie	GORGIE ROAD	Near Chesser House	SGN - gas escape, completion date TBC	Citybound (bus) lane closed	10/04/19	TBC
	Sighthill/ Gorgie	GORGIE ROAD	Tynecastle stadium	Hearts v Rangers, kick-off 12pm	Mcleod Street closed, Gorgie area parking restrictions as signed	20/04/19	20/04/19
	Sighthill/ Gorgie	BANKHEAD CROSSWAY SOUTH	Between Bankhead Crossway South and Bankhead Way	Water main connection to development site	Temporary traffic lights, parking suspended on both sides	22/04/19	26/04/19
	Sighthill/ Gorgie	LONGSTONE CRESCENT	North junction with Longstone Road	Scottish Water - manhole repairs	Road closed, Access / exit via south junction	23/04/19	23/04/19
	Sighthill/ Gorgie	GORGIE ROAD	At Stewart Terrace	Scottish Water - manhole repairs	3-way temporary traffic lights.	23/04/19	24/04/19
	Southside/ Newington	GRANGE AREA		SGN - gas main renewal (click cell for more details)	Phased road closures of Lauder Road, Grange Terrace, Fountainhall Road, Blackford Avenue, South Oswald Road, Kilgraston Road and Whitehouse Terrace. Parking restrictions as signed, temporary traffic lights as required.	30/06/18	Ongoing
	Southside/ Newington	NEWINGTON AREA		SGN - gas main renewal	Lane closures and parking restrictions as signed on Blacket Place, Mayfield Terrace, Alfred Place and Blacket Avenue. Phased road closures of Blacket Avenue, Duncan Street, Blacket Place, Dryden Place and Mayfield Terrace.	25/03/19	12/05/19
	Southside/ Newington	OBSERVATORY ROAD	Between Blackford Avenue and Ladysmith Road	Scottish Power - cable installation to sub-station	Temporary traffic lights	08/04/19	29/04/19
	Southside/ Newington	BLACKFORD AVENUE	Between West Savile Terrace and Observatory Road	BT - cabling work	Temporary traffic lights, no exit from Eva Place onto Blackford Avenue	16/04/19	20/04/19
	Southside/ Newington	CAUSEWAYSIDE	Between Tesco Express and Duncan Street	BT / Morrison Utilities - clearing blocked cable ducts	Off-peak lane closures, temporary traffic lights as required. Parking suspended on both sides.	19/04/19	21/04/19
	Southside/ Newington	MINTO STREET	At Duncan Street / Blacket Avenue	SGN - gas main renewal	2-way temporary traffic lights, Duncan Street and Blacket Avenue closed. Traffic management may be reduced depending on exact location of connection	22/04/19	29/04/19
	Southside/ Newington	BLACKFORD AVENUE	Between Grange Terrace and St Alban's Road	Scottish Power - cabling works	2-way temporary traffic lights. St Alban's Road & South Oswald Road closed at Blackford Avenue	22/04/19	26/06/19
	Southside/ Newington	ST LEONARD'S LANE	Between St Leonard's Street and St Leonard's Hill	Energy Assets - utility connections	Road closed to through traffic. Innocent Path closed between Hermit's Croft and St Leonard's Lane	23/04/19	27/04/19
	Southside/ Newington	COBDEN CRESCENT	At Peel Terrace / Queen's Crescent	BT - cabling work	3-way temporary traffic lights	26/04/19	28/04/19
	Southside/ Newington	DALKEITH ROAD	At Blacket Place	BT - clearing blocked cable ducts	2-way temporary traffic lights for one night then dayshift lane closures.	26/04/19	30/04/19

Trunk roads							
	East Lothian	A1 / CITY BYPASS	At Old Craighall roundabout	<u>Amey - signalisation of roundabout, widening of slip roads</u>	Old Craighall roundabout, slip roads and City Bypass between Old Craighall and Millerhill closed 9pm - 6am each night. Main A1 carriageway remains open	11/02/19	18/05/19
		CITY BYPASS	At Lothianburn	Amey - barrier repairs	Eastbound on-slip closed 8pm - 6.30am	19/04/19	20/04/19