

Roadworks & events report

Effective from 6th January 2017

For further information please contact the following:

Edinburgh and Midlothian contact CLARENCE on 0800 23 23 23

Lafarge Tarmac contact 01698 575 600

[Traffic Scotland - information on motorways and City Bypass](#)













[Forth Road Bridge](#)

[Transport for Edinburgh - Lothian Buses and Edinburgh Trams](#)

[Follow Edintravel on Twitter for regular updates](#)

[See details of Ward boundaries](#)

Entries are arranged by Ward and then by start date. Underlined entries contain links to maps or further information













new information in this version		 = temporary traffic lights in use	 = diversion in operation				
Ward	Street	Location	Description	Traffic Control	Start date	Finish date	
Almond	QUEENSFERRY AREA inc A904, B800 and A90		Transport Scotland - construction of Forth Replacement Crossing	Varying traffic management arrangements. Full details at http://www.transportscotland.gov.uk/project/forth-replacement-crossing/information-road-users		2017	
Almond	FERRYMUIR ROUNDABOUT		Transport Scotland - carriageway realignment and resurfacing as part of Forth Replacement Crossing	Lane closures. Off-peak temporary traffic lights on B800 south of Ferrymuir from Monday 19/12/16		Ongoing	
	Almond	C157 BURNSHOT ROAD	At the A90	City of Edinburgh Council	Flyover closed. Slip roads remain open, traffic can travel between Kirkliston and the northbound A90	28/11/16	Ongoing
City Centre	ST ANDREW SQUARE	South side, and South St David Street	Building development works (nos 3 - 8 St Andrew Square south side)	Lane closures, alterations to parking bays and pedestrian crossings	02/06/14	2017	
	City Centre	CATHEDRAL LANE		Scottish Power - re-routing cable ducts	Road closed	19/10/15	Ongoing
	City Centre	LEITH STREET		St James redevelopment works	Northbound carriageway closed, contraflow on southbound side. No right turn out of Greenside Row.	04/01/16	Ongoing
	City Centre	ST JAMES PLACE		St James redevelopment works	Road and footways closed	23/04/16	Ongoing
	City Centre	HOWE STREET	At South East Circus Place	City of Edinburgh Council - reconstruction of setted carriageway	3-way temporary traffic lights. Northumberland Street closed from 09/01/17	25/04/16	Late February
	City Centre	WEST REGISTER STREET	Between St Andrew Square and Register Place (at Café Royal)	Building demolition	Road closed to through traffic	25/04/16	Ongoing
	City Centre	GRASSMARKET	Service road	Telecoms company - cherry picker access to telephone mast	Service road closed	08/01/17	08/01/17
City Centre	MELVILLE STREET LANE		Crane operations	Road closed	08/01/17	08/01/17	
	City Centre	CALTON ROAD	At Leith Street	Structural repairs to supporting wall	Road closed	09/01/17	21/01/17
	City Centre	CHARLOTTE LANE	Between Randolph Place and Queensferry Street	Clancy Docwra - cable installations	Road closed	09/01/17	27/01/17
City Centre	MANOR PLACE	Between Chester Street and Melville Street	Virgin Media - clearing blocked cable ducts	Southbound lane closure to accommodate temporary walkway	10/01/17	12/01/17	
	City Centre	MARKET STREET	Between Waverley Bridge and station access	BT - cable works via carriageway manholes	Overnight lane closures and temporary traffic lights	9pm 10/01/17	6am 11/01/17
City Centre	CASTLE TERRACE	Between Cambridge Street and Lothian Road	Virgin Media - clearing blocked cable ducts	Westbound lane closure to accommodate temporary walkway; 40m of parking restrictions on west side	11/01/17	12/01/17	
	City Centre	MONTROSE TERRACE	At Easter Road / Regent Road	SGN - carriageway repairs	Lane closures and 4-way temporary traffic lights	14/01/17	14/01/17
City Centre	MORRISON STREET	Gardner's Crescent to Morrison Link	SGN - carriageway repairs	Lane closures and parking restrictions	14/01/17	15/01/17	
	Colinton / Fairmilehead	LANARK ROAD	At Spylaw Park	Scottish Power - cable repairs	Lane closures and temporary traffic lights	22/12/16	10/01/17
	Colinton / Fairmilehead	HAINBURN PARK	At New Swanston	City of Edinburgh Council - footway and carriageway resurfacing	Road closed (Monday to Friday only)	09/01/17	20/01/17
	Corstorphine / Murrayfield	RIVERSDALE CRESCENT	Between Corstorphine Road and Riversdale Road	City of Edinburgh Council - Water of Leith flood prevention works	Road closed		April 2017
Corstorphine / Murrayfield	QUEENSFERRY ROAD	Between the junctions with Maiden Craig Crescent	Scottish Water - pipe repairs	Westbound lane closure	08/01/17	16/01/17	
	Craigentinny/ Duddingston	DALGETY ROAD	Between Marionville Road and Dalgety Street	Building development works	Road closed to through traffic	28/09/15	28/03/17

Start dates indicate earliest anticipated start.
Finish dates represent formal notice periods - works may finish earlier or be extended.

	Craightinny/ Duddingston	HOLYROOD PARK		Great Winter Run	Queen's Drive, Horse Wynd and Duke's Walk closed; Holyrood Park Road closed between Queen's Drive and East Parkside.	6am 07/01/17	6pm 07/01/17
	Craightinny/ Duddingston	<u>WILLOWBRAE ROAD</u>	Between Abercorn Road and London Road	Scottish Water - ironwork repairs	Citybound lane closure	15/01/17	15/01/17
	Drum Brae / Gyle						
	Forth	<u>WATERFRONT AVENUE</u>	Between Waterfront Broadway and Saltire Drive	Scottish Water - manhole repairs	Temporary traffic lights	08/01/17	08/01/17
	Fountainbridge/ Craiglockhart	<u>SEMPLE STREET</u>	At Fountainbridge junction	Development of former Farmfoods building	Lane closure and parking restrictions. Short pedestrian diversion and temporary crossing facilities in place.	05/09/16	31/01/18
	Fountainbridge/ Craiglockhart	<u>DUNDEE STREET</u>	At Fountain Park	BT - collapsed manhole	Temporary traffic lights	29/12/16	TBC
	Fountainbridge/ Craiglockhart	<u>CRAIGLOCKHART AVENUE</u>	Craiglockhart Dell Road to Lanark Road	Cityfibre - cable works for superfast broadband	Road closed to northbound traffic, lengthy diversions, please allow extra travel time *works postponed until further notice*	04/01/17	08/01/17
	Fountainbridge/ Craiglockhart	<u>LANARK ROAD</u>	Craiglockhart Avenue to Inglis Green Road	Cityfibre - cable works for superfast broadband (continuation of works above)	Westbound bus lane closure *postponed until 18/01/17*	09/01/17	11/01/17
	Fountainbridge/ Craiglockhart	<u>COLINTON ROAD</u>	At Craiglockhart crossroads	Lafarge Tarmac for City of Edinburgh Council - carriageway resurfacing	Lane closures and 4-way temporary traffic lights 9am - 4pm (weekdays only)	10/01/17	03/02/17
	Fountainbridge/ Craiglockhart	<u>DUNDEE STREET</u>	At Viewforth	Boroughmuir High School project - utility connections, footway and carriageway realignment and resurfacing	10th - 14th - road closed to westbound traffic, no access to Viewforth from eastbound Dundee Street. 15th -18th - temporary traffic lights.	10/01/17	18/01/17
	Fountainbridge/ Craiglockhart	<u>VIEWFORTH</u>	Horne Terrace to Dundee Street	Boroughmuir High School project - utility connections, footway and carriageway realignment and resurfacing	Road closed to northbound traffic	10/01/17	14/01/17
	Fountainbridge/ Craiglockhart	<u>SLATEFORD ROAD</u>	At Appin Street	Scottish Water - manhole repairs	Off-peak westbound lane closure	11/01/17	11/01/17
	Inverleith	<u>BRANDON STREET</u>	South of junction with Henderson Row / Eyre Place	Clancy Docwra - cable repairs for Scottish Power	Lane closures / contraflow	15/12/16	06/01/17
	Inverleith	<u>TELFORD ROAD</u>	At Groathill Avenue	Collapsed manhole	Northbound lane closure. Repair scheduled for Sunday 15/01/17 with 3-way temporary traffic lights	05/01/17	15/01/17
	Inverleith	<u>BELL'S BRAE</u>	Between Queensferry Street and The Crown Estate Office (no. 6)	Cityfibre - cable works for superfast broadband	Road closed to through traffic	09/01/17	22/01/17
	Inverleith	<u>DRYLAW CRESCENT</u>	Between House O' Hill Road and Drylaw Gardens	City of Edinburgh Council - footway reconstruction	Road closed to through traffic	09/01/17	13/01/17
	Inverleith	<u>SOUTH GROATHILL AVENUE</u>	Retail park entrance to Queensferry Road	SGN - gas main renewal	Road closed to southbound traffic	09/01/17	13/01/17
	Inverleith	<u>DEANHAUGH STREET</u>	At Hamilton Place / Kerr Street	Scottish Water - manhole survey	Overnight lane closures and 4-way temporary traffic lights	7pm 10/01/17	7am 11/01/17
	Inverleith	<u>INVERLEITH ROW</u>	At Eildon Street	Scottish Water - manhole repairs	Off-peak 3-way temporary traffic lights	11/01/17	11/01/17
	Inverleith	<u>TELFORD ROAD</u>	At Groathill Road North	BT - cable works	Overnight lane closures and temporary traffic lights	8pm 11/01/17	7am 12/01/17
	Inverleith	<u>INVERLEITH ROW</u>	Between Canonmills Bridge and Inverleith Terrace	BT - equipment maintenance and repair	Lane closures and temporary traffic lights	15/01/17	15/01/17
	Leith	<u>BONNINGTON ROAD</u>	Between Corunna Place and Swanfield	Scottish power - repairs to high-voltage cable fault	Temporary traffic lights	04/01/17	18/01/17
	Leith	<u>DUKE STREET</u>	Between Constitution Street and Academy Street	BT - installation of cable ducting	Narrow lanes, parking restrictions on both sides	06/01/17	07/01/17
	Leith	<u>LOCHEND ROAD</u>	Between Hermitage Park and Upper Hermitage	Scottish Water - ironwork repairs	Lane closures and temporary traffic lights	11/01/17	11/01/17

Start dates indicate earliest anticipated start.
Finish dates represent formal notice periods -
works may finish earlier or be extended.

	Leith	<u>LINKS PLACE</u>	At Links Gardens / Salamander place	Scottish Water - ironwork repairs	Off-peak 3-way temporary traffic lights	12/01/17	12/01/17
	Leith Walk	LEITH WALK	Between Pilrig Street and McDonald Road	<u>Leith Programme phase 4</u>	Lane closures and footway restrictions. Side roads closed as required and as publicised. Works resume early January	05/09/16	02/08/17
	Leith Walk	<u>EASTER ROAD</u>	At Dalmeny Street / St Clair Street	SGN - gas escape	4-way temporary traffic lights	30/12/16	TBC
	Leith Walk	EASTER ROAD		Hibs v Dundee Utd, kick-off 7.45pm	Local road closures and parking restrictions	06/01/17	06/01/17
	Leith Walk	LEITH WALK	At Annandale Street	Utility survey	Overnight lane closures and temporary traffic lights (4 nights)	09/01/17	13/01/17
	Leith Walk	<u>PILRIG STREET</u>	At Leith Walk	Leith Programme - junction upgrade	Road closed. Lothian Buses service 11 operating via McDonald Road	09/01/17	6-7 weeks
	Leith Walk	<u>EASTER ROAD</u>	At Albion Road	BT - cable works for superfast broadband	Lane closures and 3-way temporary traffic lights	10/01/17	14/01/17
	Liberton/ Gilmerton	<u>MOREDUNVALE ROAD</u>	From Upper Craigour to Craigour Drive	Flood prevention works	Road closed westbound.	09/02/16	July 2017
	Liberton/ Gilmerton	<u>LASSWADE ROAD</u>	At Lockerby Crescent	Clancy Docwra - cable works for Scottish Power	Off-peak temporary traffic lights	05/01/17	TBC
	Meadows/ Morningside	<u>WHITEHOUSE LOAN</u>	At Warrender Park Crescent	City of Edinburgh Council / Lafarge Tarmac - carriageway resurfacing	Road closed between Bruntsfield Place and Warrender Park Road. Works on hold from 11/09/16 to allow SGN to complete gas main renewal work before remainder is resurfaced.	08/08/16	
	Meadows/ Morningside	<u>WHITEHOUSE LOAN</u>	Between Thirlestane Road and Strathearn Place	SGN - gas main renewal project (restrictions lifted 23/12/16 until early January)	Road closed. Resurfacing work on hold to allow SGN to replace gas main first	12/09/16	12/02/17
	Meadows/ Morningside	<u>UPPER GILMORE PLACE</u>	At Gilmore Place	Building development works	Road closed to southbound traffic	03/10/16	24/02/17
	Meadows/ Morningside	STRATHEARN PLACE	At Strathearn Place	SGN - gas main renewal project (restrictions lifted 23/12/16 until early January)	2-way temporary traffic lights (and Whitehouse Loan closed)	31/10/16	Ongoing
	Meadows/ Morningside	<u>PITSLIGO ROAD</u>		SGN - gas main renewal project	Road closed to through traffic	09/01/17	13/01/17
	Meadows/ Morningside	GILMORE PLACE	At Viewforth	Carriageway resurfacing and junction works associated with Boroughmuir High School project	Lane closures and 2-way temporary traffic lights. Viewforth closed on both sides of Gilmore Place. Start date dependant on completion of works on Dundee Street		4 weeks duration
	Meadows/ Morningside	<u>MORNINGSIDE ROAD</u>	At Church Hill Place	BT - manhole repairs	Off-peak 3-way temporary traffic lights	10/01/17	10/01/17
	Meadows/ Morningside	<u>BELHAVEN TERRACE</u>	At Morningside Road	BT - cable works	Road closed to westbound traffic	14/01/17	15/01/17
	Midlothian	MILLERHILL ROAD	At The Wisp	Scottish Power - cable works	3-way temporary traffic lights	04/01/17	17/01/17
	Midlothian	NIVEN'S KNOWE ROAD	Between A701 and Bilston Glen industrial estate	SGN - repairs to gas leak	Lane closures and temporary traffic lights	06/01/17	TBC
	Pentland Hills	<u>LANARK ROAD WEST</u>	At Curriehill Road	Scottish Power - cable repairs	3-way temporary traffic lights	28/12/16	12/01/17 TBC
	Pentland Hills	<u>LANARK ROAD WEST</u>	At Blinkbonny Road	BT - installation of cables and ducting	Lane closures and manually controlled temporary traffic lights	08/01/17	08/01/17
	Pentland Hills	<u>BAIRD ROAD, RATHO</u>	At the canal bridge	Scottish Water - repairs to pipe fixings on bridge	Road closed 9.30am - 3.30pm	12/01/17	12/01/17
	Portobello / Craigmillar	GREENDYKES ROAD	Between Little France and Greendykes Drive	City of Edinburgh Council - installation of new culvert	Road closed to through traffic	24/10/16	24/03/17

	Portobello / Craigmillar	DUDDINGSTON AREA		SGN - gas main renewal project	Phased road closures and parking restrictions on Milton Crescent, Milton Gardens North & South, Durham Road South, Duddingston Rise, Duddingston View, Bingham Drive, Bailie Terrace, Bailie Grove, Bailie Path, Magdalene Gardens	07/11/16	31/08/17
	Portobello / Craigmillar	<u>MILTON ROAD EAST</u>	Between Sir Harry Lauder Road and South Morton Street	SGN - gas main renewal project	Road closed to eastbound traffic. Brunstane Road / Brunstane Road South closed at Milton Road East	09/01/17	31/03/17
	Portobello / Craigmillar	PORTOBELLO PROMENADE	In its entirety, starting at the Joppa Road end	SGN - gas main renewal project	SGN hope to keep the promenade open throughout the project but closures and parking restrictions may be required on adjoining roads	09/01/17	15 weeks
	Sighthill/Gorgie	KINGSKNOWE ROAD NORTH	At the level crossing	Network Rail - crossing maintenance (note revised finish date)	Road closed to through traffic. Lothian Buses service 20 operating via Kingsknowe Drive - Lanark Road. Shuttle bus in operation between Kingsknowe Road North and Inglis Green Road	17/12/16	08/01/17
	Sighthill/Gorgie	DALRY ROAD	Between Caledonian Road and Easter Dalry Road	Cityfibre - cable pulling via carriageway manholes	Overnight lane closures and temporary traffic lights. Orwell Place and Caledonian Place closed at Dalry Road	8pm 09/01/17	7am 10/01/17
	Sighthill/Gorgie	DALRY ROAD	Between Haymarket junction and Caledonian Road	BT - cable pulling	Overnight lane closures / contraflow	8pm 10/01/17	7am 11/01/17
	Sighthill/Gorgie	<u>BROOMHOUSE DRIVE</u>	At Broomhouse Gardens East	Scottish Water - ironwork repairs	Off-peak temporary traffic lights	11/01/17	11/01/17
	Southside/ Newington	<u>MEADOW LANE</u>	From (and including) Buccleuch Place Lane to Buccleuch Street	Construction of new student housing	Roads closed	04/01/16	02/07/17
	Southside/ Newington	<u>PRIESTFIELD ROAD</u>	Kirkhill Drive to Priestfield Avenue	BT - clearing blocked cable ducts	Off-peak lane closures and parking restrictions	09/01/17	10/01/17
	Southside/ Newington	<u>DUNCAN STREET</u>	At Upper Gray Street	BT - underground survey	Off-peak lane closures and temporary traffic lights	10/01/17	10/01/17
	Southside/ Newington	<u>NICOLSON STREET</u>	At Nicolson Square	Scottish Water - replacement of fire hydrant (awaiting final confirmation)	Off-peak 3-way temporary traffic lights	10/01/17	10/01/17
	Southside/ Newington	<u>RELUGAS ROAD</u>	At South Lauder Road	Scottish Water - mains investigation	3-way temporary traffic lights	11/01/17	15/01/17
	Southside/ Newington	<u>RATCLIFFE TERRACE / CAUSEWAYSIDE</u>	Between Kittle Yards and Salisbury Place	Installation of telecoms cabling and ducting	Citybound lane closure to accommodate pedestrian walkway	14/01/17	15/01/17
Trunk roads							
		A1	Southbound at Wallyford	Amey - surfacing work	Slip-road closed 8pm - 6.30am, diversion via Dolphingstone and return	09/01/17	10/01/17
		A1	Southbound between Gladsmuir an Huntington	Amey - surfacing work	Road closed 8pm - 6.30am for 5 nights. Diversion via Gladsmuir junction - A199	10/01/17	15/01/17
		A1	Southbound at Gladsmuir	Amey - surfacing work	Off-slip closed 8pm - 6.30am, diversion via Oaktree and return	13/01/17	14/01/17