

Roadworks & events report

Effective from 3rd May 2019

For further information please contact the following:

Edinburgh and Midlothian contact CLARENCE on 0800 23 23 23

[Traffic Scotland - information on motorways and City Bypass](#)












[Forth Bridges](#)














[Transport for Edinburgh - Lothian Buses and Edinburgh Trams](#)

[Follow Edintravel on Twitter for regular updates](#)

[See details of Ward boundaries](#)

Entries are arranged by Ward and then by start date. Underlined entries contain links to maps or further information









new information in this version		 = temporary traffic lights in use	 = diversion in operation				
	Ward	Street	Location	Description	Traffic Control	Start date	Finish date
	Almond	BARNTON AVENUE AREA		SGN - gas main renewal affecting East Barnton Avenue, Easter Park Drive, Barnton Park and Barnton Avenue	Temporary traffic lights, road occupations and parking restrictions as signed on street	15/01/19	July 2019
	Almond	EASTFIELD ROAD		Alterations to road layout to create two southbound lanes	Off-peak lane restrictions. Road closed to southbound traffic 10.30pm - 4.30am Thursday 09/05/19	30/04/19	10/05/19
	Almond	A90	Between Cramond Brig and north of Burnshot junction	City of Edinburgh Council - works associated with construction of new Burnshot Bridge	40mph speed restriction in both directions. Some lane / overnight road closures required during construction programme, dates TBA	26/04/19	April 2020
	Almond	INGLISTON ROAD	At Fairview Road	Scottish Power - cable installation and road reinstatement	Temporary traffic lights (removed for overnight closures of Eastfield Road)	22/04/19	14/05/19
	Almond	HARVEST ROAD	Rear entrance to Norton House	Scottish Power - cable connections	Temporary traffic lights	29/04/19	09/05/19
	Almond	GLASGOW ROAD	Between airport junction and RBS off-slip	Scottish Water - excavation to resolve water pressure issue	Citybound inside lane closed. Duration TBC depending on location and depth of pipework	7pm 03/05/19	06/06/19 TBC
	Almond	GLASGOW ROAD	Between Gogar and Newbridge	City of Edinburgh Council - verge works / grass cutting	Overnight lane closures (7pm onwards for 3 nights)	06/05/19	09/05/19
	Almond	QUEENSFERRY ROAD	West of Quality Street junction	Scottish Power - cabling for street lighting	Off-peak westbound lane closure	06/05/19	07/05/19
	Almond	KIRKLISTON ROAD	At Rosebery Avenue	Scottish Water - sewer investigation	Off-peak temporary traffic lights	08/05/19	08/05/19
	Almond	QUEENSFERRY AREA		Cruise liner visits - click cell for schedule	Parking restrictions as signed on Newhalls Road, Hawes Brae and Hawes car park.	10/05/19	19/09/19
	City Centre	LEITH STREET AREA		St James redevelopment works	Various lane closures and contraflows. St James' Place, Cathedral Lane and St James car parks closed.	04/01/16	Ongoing
	City Centre	WEST REGISTER STREET	Between St Andrew Square and Register Place (at Café Royal)	Building demolition / development	Road closed to through traffic	25/04/16	Ongoing
	City Centre	KING'S STABLES ROAD	Between Lady Wynd and King's Stables Lane	Building demolition and redevelopment	Varying arrangements including lane closures, parking restrictions and temporary traffic lights as required	23/09/17	September 2019
	City Centre	PICARDY AREA		Laing O'Rourke - landscaping work at Picardy Place and front of Cathedral as part of St James development	Alterations to lane layout on all approaches to Picardy roundabout	13/04/18	Ongoing
	City Centre	CALTON ROAD	Between Waverley station access and New Street	Rockface repairs	Temporary traffic lights.		Late 2019
	City Centre	YORK PLACE	At Broughton Street	Laing O'Rourke - construction of new footway layout as part of St James' / East End redevelopment	No left turn into Broughton Street as part of new Picardy area road layout. Diagonal pedestrian crossing between east end of tram stop and The Street permanently closed from 08/04/19	11/02/19	Ongoing
	City Centre	CHAMBERS STREET	Guthrie Street to South Bridge	Scottish Water - pipe repairs *Works on hold 30/04/19*	Road closed to eastbound traffic 8pm - 6am for 2 nights.	01/05/19	03/05/19
	City Centre	NORTH BRIDGE	At Scotsman Buildings	Scottish Water - repairs to burst pipe	Northbound lane closure	02/05/19	03/05/19
	City Centre	CANNING STREET	Between Torphichen Street and south end of Canning Street Lane	Crane lift (second of two consecutive weekends)	Road closed and south end of Canning Street Lane closed	04/05/19	05/05/19
	City Centre	CENTRAL EDINBURGH		May Day parade	Rolling road closure, traffic held as required Johnstone Terrace - Lawnmarket - High Street - Canongate - St Mary's Street - Pleasance. 11.30am - 12.30pm approximately	04/05/19	04/05/19
	City Centre	GILMORE PLACE	Between Hailes Street and Gillespie Street	Scottish Power - new cable connection	Lane closures / contraflow, parking suspended on both sides	04/05/19	08/05/19
	City Centre	HIGH STREET AREA		Boys Brigade 'Beating Retreat' parade	Rolling road closure / traffic held as required Parliament Square - High Street - Lawnmarket - Castlehill (between 7pm and 9pm)	04/05/19	04/05/19

	City Centre	EDINBURGH OLD TOWN		Open Streets	Lawnmarket, St Giles' Street, High Street, Canongate, Cranston Street, New Street, Niddry Street, Blackfriars Street, Victoria Street and Grassmarket service road closed except for cyclists, blue badge holders and event vehicles. 10am - 5pm	05/05/19	05/05/19
	City Centre	LEITH STREET	Between Princes Street and Calton Road	Laing O'Rourke - crane lift for St James' development	Road closed to all through traffic, pedestrian access maintained. Calton Road closed at Leith Street. George Street closed westbound at Hanover Street, no exit from Carlton Terrace Brae at Regent Road.	5pm 05/05/19	25/05/19
	City Centre	LONDON ROAD	At Easter Road	Temporary traffic management measures during Leith Street closure for St James' crane lift.	Installation of right turn arrow from eastbound London Road into Easter Road; right turn from Easter Road into eastbound London Road prohibited.	05/05/19	25/05/19
	City Centre	EAST MARKET STREET	Between Jeffrey Street and Cranston Street	City of Edinburgh Council - carriageway resurfacing	Road closed 7pm - 6am for 4 nights	05/05/19	09/05/19
	City Centre	RUTLAND SQUARE	North corner	Crane works	Road closed to through traffic, footway closed during lifts, marshal on site to assist	05/05/19	05/05/19
	City Centre	CANONGATE	At the Scottish Parliament building	Works on security bollards	2-way temporary traffic lights	12/05/19	12/05/19
	City Centre	GEORGE STREET	Between St Andrew Square and Hanover Street	Crane lift	Road closed to westbound traffic, parking restrictions on southside and central reserve	12/05/19	12/05/19
	City Centre	SEMPLE STREET AREA		City of Edinburgh Council - carriageway resurfacing on Semple Street itself and on Fountainbridge between Lothian Road and Ponton Street.	Various lane closures	12/05/19	16/05/19
	City Centre	SHANDWICK PLACE	At Stafford Street	Virgin Media - cable and chamber installation	Westbound lane closure to accommodate temporary walkway	12/05/19	12/05/19
	City Centre	WEST PORT	At King's Stables Road	Verizon - anti-skid surfacing	3-way temporary traffic lights	12/05/19	12/05/19
	Colinton / Fairmilehead	OXGANGS ROAD NORTH	At Firrhill Loan	SGN - gas main renewal	Road closed for 1-2 weeks then 2-way temporary traffic lights for 1-2 weeks. Firrhill Loan closed throughout. Start date dependant on completion of section at Firrhill Crescent.	15/04/19	TBC
	Colinton / Fairmilehead	WOODHALL ROAD	Between Capelaw Road and Allermuir Road	BT - cabling work	Temporary traffic lights, Capelaw Road and Allermuir Road closed. 7pm - 7am for 3 nights	01/05/19	04/05/19
	Corstorphine / Murrayfield	ST NINIAN'S ROAD		BT - cable installation	Road closed to through traffic	29/04/19	03/05/19
	Corstorphine / Murrayfield	ST JOHN'S ROAD	Clermiston Road to Station Road	Scottish Power - cable repairs	Citybound lane closure to accommodate temporary walkway	02/05/19	14/05/19
	Craighentiny/ Duddingston	NANTWICH DRIVE	At Stapeley Avenue	Scottish Water - sewer works	Road closed then temporary traffic lights from 23/04/19	29/01/19	31/05/19
	Craighentiny/ Duddingston	WILLOWBRAE ROAD	At Northfield Crescent	Scottish Water - sewer repairs	Contraflow in operation. No right turn into Northfield Crescent	23/04/19	06/05/19
	Craighentiny/ Duddingston	LOCHEND ROAD	At Hawkhill Avenue	Scottish Power - cabling work via carriageway manholes	3-way temporary traffic lights 1pm - 5pm	05/05/19	05/05/19
	Craighentiny/ Duddingston	OLD CHURCH LANE	Between Duddingston Road West and The Causeway	BT - access to carriageway manholes	Road closed 8am - 5pm	05/05/19	05/05/19
	Craighentiny/ Duddingston	PARKER ROAD	Between Portobello Road and Parker Terrace	Scottish Power - cable testing	Lane closures and stop / go boards	05/05/19	05/05/19
	Craighentiny/ Duddingston	RESTALRIG AVENUE	West of junction with Loganlea Avenue	Scottish Power - cable testing	Lane closures and stop / go boards	05/05/19	05/05/19
	Craighentiny/ Duddingston	LOCHEND ROAD SOUTH	At Lochend Castle Barns	BT - clearing blocked cable ducts	3-way temporary traffic lights	08/05/19	12/05/19
	Drum Brae / Gyle	CLERMISTON ROAD NORTH	Just south of former Barnton depot	Scottish Power - cable repairs	2-way temporary traffic lights	28/05/19	10/05/19 TBC

	Forth	WEST HARBOUR ROAD	At Lochinvar Drive	City of Edinburgh Council - construction works for Lower Granton Road cycleway *rescheduled to start 15/05/19	Lane closures southbound on Lochinvar Drive then eastbound on West Harbour Road	29/04/19	17/05/19
	Forth	FERRY ROAD	At Boswall Drive	Upgrade to existing telecomms cabinet and pole	Westbound lane restriction and temporary walkway. 12/05/19 only - 2-way temporary traffic lights and Boswall Drive closed	06/05/19	16/05/19
	Fountainbridge/ Craiglockhart	COLINTON ROAD	Working from Patie's Road to Firrhill roundabout then north to Craiglockhart Park and south into Oxfangs Road North	SGN - gas main renewal	Temporary traffic lights (2/3-way as required). Elliot Road closed 23/04/19 for 1 week then Elliot Place closed for 1 week	22/02/19	01/06/19
	Fountainbridge/ Craiglockhart	SLATEFORD ROAD	At St Michael's Church	O2 - access to phone mast in church steeple	Westbound lane closure and stop / go boards. 2pm - 3.30pm approximately	12/05/19	12/05/19
	Inverleith	<u>WATER OF LEITH PATH AT DEAN VILLAGE</u>		Landslip	Path closed beneath Dean cemetery	April 2013	Ongoing
	Inverleith	BLACKHALL AREA		SGN - gas main renewal	Lane closures and parking restrictions on Strachan Road, March Road, Columba Road, Carfrae Gardens, Craigcrook Avenue, Carfrae Road, Strachan Gardens, Craigcrook Square and Carfrae Park	07/01/19	TBC
	Inverleith	PORTGOWER PLACE		Cricket Scotland fixtures at Grange Cricket Club	Parking restrictions as signed, north end of Portgower Place closed on match days (08/05, 10/05, 18/05 and 21/05).	06/05/19	21/05/19
	Leith	NEWHAVEN		<u>Cruise liner visits - click cell for schedule</u>	Parking restrictions as signed on Newhaven Place and Pier Place.	17/04/19	23/09/19
	Leith	RESTALRIG ROAD	Between Ryehill Terrace and Cornhill Terrace	Scottish Water - excavation to resolve water quality issue	Temporary traffic lights	24/04/19	13/05/19
	Leith	OCEAN DRIVE	North roundabout at Ocean Terminal	Gas, water and power installation for CALA Homes development	Temporary traffic lights	24/04/19	24/07/19
	Leith	SALAMANDER STREET	Between Salamander Yards and Carron Place	Scottish Power - power supply to Cityfibre cabinet	2-way temporary traffic lights	24/04/19	08/05/19
	Leith	DUKE STREET	At Duncan Place	Scottish Power - street lighting works	3-way temporary traffic lights	09/05/19	22/05/19
	Leith	RESTALRIG ROAD	At Propsect Bank Road	BT - manhole repairs	Temporary traffic lights	12/05/19	12/05/19
	Leith Walk	<u>WATER OF LEITH PATH AT BONNINGTON</u>		Unsafe wall adjacent to Miller Homes site	Path closed between Newhaven Road and Anderson Place	02/08/17	TBC
	Leith Walk	EASTER ROAD	At Montgomery Street	BT - cable work via carriageway manholes	3-way temporary traffic lights	05/05/19	05/05/19
	Leith Walk	LORNE STREET	At Lorne Place	BT - access to carriageway manholes	Off-peak temporary traffic lights	07/05/19	07/05/19
	Liberton/ Gilmerton	MOUNT VERNON ROAD	Between Lasswade Road and Park Crescent	Repairs to stone wall	Road closed	25/03/19	20/05/19
	Liberton/ Gilmerton	LASSWADE ROAD	Working southwards from Gilmerton Dykes Avenue to Lang Loan	Construction of new water main for Miller Homes	Temporary traffic lights (2 or 3-way as required)	03/04/19	21/06/19
	Liberton/ Gilmerton	ALNWICKHILL / LIBERTON AREA		SGN - gas main renewal	Phased road closures of Liberton Drive, Hawkhead Crescent, Wolrige Road, Kenilworth Drive, Peveril Terrace, Claverhouse Road, Orchardhead Road, Mount Vernon Road, Kirkgate and Cadogan Road	22/04/19	08/09/19
	Liberton/ Gilmerton	OLD DALKEITH ROAD	At Ferniehill Road	City of Edinburgh Council - nightshift carriageway resurfacing	2-way temporary traffic lights, Ferniehill Road closed. 7pm - 6am each night (5pm start on Sunday)	28/04/19	04/05/19
	Liberton/ Gilmerton	LIBERTON GARDENS	At Liberton Drive / Kirkgate	SGN - gas main renewal	2-way temporary traffic lights. Kirkgate, Liberton Drive and Cadogan Road closed at Liberton Gardens / Brae.	29/04/19	17/05/19
	Liberton/ Gilmerton	MOUNT VERNON ROAD	At Kenilworth Drive	Scottish Water - construction of new manhole	3-way temporary traffic lights	01/05/19	10/05/19
	Liberton/ Gilmerton	OLD DALKEITH ROAD	At Little France Drive	Telephone mast maintenance	West footway closed, pedestrian diversion as signed with temporary crossing point provided	10/05/19	12/05/19

Start dates indicate earliest anticipated start.
Finish dates represent formal notice periods -
works may finish earlier or be extended.

	Midlothian	MILLERHILL ROAD	At Shawfair roundabout	Midlothian Council	4-way temporary traffic lights	21/01/19	13/05/19
	Midlothian	MAURICEWOOD ROAD	Between Meikle Drive and Mauricewood Steadings	New water main for CALA Homes development	Road closed	25/02/19	17/05/19
	Morningside	LEAMINGTON LIFT BRIDGE		<u>Scottish Canals - bridge assessment and repair</u>	Closed to canal traffic, temporary bridge in place to maintain access for pedestrians and cyclists.	03/09/18	August 2019
	Morningside	GILMORE PLACE / GRANVILLE TERRACE	Between Merchiston Avenue and Viewforth	SGN - gas main renewal project	Lane closures and parking restrictions as signed. Temporary traffic lights, phased road closures of Viewforth Terrace, Merchiston Mews and Merchiston Park	11/03/19	19/05/19
	Morningside	CRAIGLEA DRIVE	Between Morningside Grove and St Ronan's Terrace	SGN - gas main renewal project	Lane closures and temporary traffic lights. St Clair Terrace, St Ninian's Terrace, St Fillan's Terrace and St Ronan's Terrace closed in turn.	08/04/19	30/06/19
	Morningside	TIPPERLINN ROAD	At Morningside Place	SGN - gas leak repairs	Temporary traffic lights	26/04/19	TBC
	Pentland Hills	MUIR WOOD ROAD	Between Lanark Road and Nether Currie Crescent	SGN - gas main renewal	Lane closures and parking restrictions.	25/03/19	06/05/19
	Pentland Hills	BRYCE ROAD		SGN - gas main renewal	Temporary traffic lights.	10/04/19	May 2019
	Pentland Hills	<u>HARLAW ROAD</u>	Southwards from Malleny Millgate	Scottish Water - mains upgrade	Road closed to through traffic	29/04/19	03/05/19
	Pentland Hills	CLOVENSTONE DRIVE	Between Clovenstone Park and junction at Wester Hailes Baptist Church	Scottish Water - ironwork repairs	Road closed to through traffic	05/05/19	05/05/19
	Pentland Hills	BABERTON MAINS VIEW	At bottom of City Bypass off-slip	Upgrade of existing telecomms equipment	Off-peak lane closures, temporary traffic lights when required	07/02/19	20/05/19
	Portobello/ Craigmillar	BAILEYFIELD CRESCENT	Between Sir Harry Lauder Road and Fishwives' Causeway	Advance Construction - sewer replacement and road realignment	Road closed	10/09/18	10/09/19
	Portobello/ Craigmillar	BRIGHTON PLACE		City of Edinburgh Council - reconstruction of sett carriageway	Phase 2 of 4 - road closed to through traffic between Lee Crescent and Sandford Gardens.	25/09/18	29/11/19
	Portobello/ Craigmillar	MILTON ROAD	Between Duddingston Park and east of Hope Lane	City of Edinburgh Council - carriageway and footway resurfacing	Phase 1 - Milton Road and Park Avenue closed 7pm - 7am each week night for 4 weeks; Phase 2 (from Wednesday 13/03/19) - Milton Road and Hope Lane closed 7pm - 7am each week night for 4 weeks; Phase 3 - temporary traffic lights at Portobello High School. Occasional off-peak and weekend working as required	11/02/19	20/05/19
	Portobello/ Craigmillar	BRUNSTANE ROAD	Between Brunstane Gardens and Joppa Station Place	City of Edinburgh Council - to facilitate traffic flow during Brighton Place works	Road closed to through traffic	10/03/19	17/11/19
	Portobello/ Craigmillar	REGENT STREET	Between Portobello High Street and Regent Street Lane	BT - cabling work	Road closed to through traffic	29/04/19	03/05/19
	Portobello/ Craigmillar	NIDDRIE MAINS ROAD	At Craigmillar crossroads	BT - manhole repairs	4-way temporary traffic lights	5pm 05/05/19	7am 06/05/19
	Portobello/ Craigmillar	PEFFERMILL ROAD	Between King's Haugh and Craigmillar Castle Gardens	Installation of new power supply for development site	Temporary traffic lights	07/05/19	17/06/19
	Sighthill/Gorgie	GORGIE ROAD	Between Ford's Road and Balgreen Road	City of Edinburgh Council - carriageway resurfacing	Friday night 03/05/19 - lane closures for line marking	18/03/19	04/05/19
	Sighthill/Gorgie	BANKHEAD DRIVE	Between Bankhead Crossway South and Bankhead Way	Water main connection at development site	Temporary traffic lights, Bankhead Crossway South closed to westbound traffic	24/04/19	19/05/19
	Sighthill/Gorgie	GORGIE ROAD	Tynecastle stadium	Hearts v Kilmarnock, kick-off 3pm	Mcleod Street closed, Gorgie area parking restrictions as signed	04/05/19	04/05/19
	Sighthill/Gorgie	STEVENSON ROAD	At Stevenson Avenue	Scottish Power - cable jointing	Lane closures / contraflow, Stevenson Avenue east arm closed	06/05/19	10/05/19
	Sighthill/Gorgie	DALRY ROAD	At Downfield Place	BT - carriageway repairs	2-way temporary traffic lights, Downfield Place closed	07/05/19	07/05/19

	Sighthill/Gorgie	WEST APPROACH ROAD	Section over the railway line at Dalry	City of Edinburgh Council - bridge inspection	2-way temporary traffic lights	7pm 11/05/19	9am 12/05/19
	Southside/ Newington	GRANGE AREA		SGN - gas main renewal (click cell for more details)	Phased road closures of Lauder Road, Grange Terrace, Fountainhall Road, Blackford Avenue, South Oswald Road, Kilgraston Road and Whitehouse Terrace. Parking restrictions as signed, temporary traffic lights as required.	30/06/18	Ongoing
	Southside/ Newington	NEWINGTON AREA		SGN - gas main renewal	Lane closures and parking restrictions as signed on Blacket Place, Mayfield Terrace, Alfred Place and Blacket Avenue. Phased road closures of Blacket Avenue, Duncan Street, Blacket Place, Dryden Place and Mayfield Terrace.	25/03/19	12/05/19
	Southside/ Newington	ST LEONARD'S LANE	Between St Leonard's Street and St Leonard's Hill	Energy Assets - utility connections	Road closed to through traffic. Innocent Path closed between Hermit's Croft and St Leonard's Lane	23/04/19	06/05/19
	Southside/ Newington	ST THOMAS ROAD	At Grange Terrace	BT - cabling work	4-way temporary traffic lights	29/04/19	03/05/19
	Southside/ Newington	RANKIN DRIVE	At Lussielaw Road	BT - installation of cables and ducting	3-way temporary traffic lights, parking suspended on all approaches	06/05/19	10/05/19
	Southside/ Newington	BLACKFORD AVENUE	Between the rail bridge and West Relugas Road	BT - cabling work and clearing blocked ducts	3-way temporary traffic lights, West Relugas Road and Mortonhall Road closed.	08/05/19	09/05/19
	Southside/ Newington	CRAIGMILLAR PARK		BT - cabling work	Lane closures / parking restrictions on Craigmillar Park, East / West Savile Road, Crawford Road, Gilmour Road and East Suffolk Road.	09/05/19	13/05/19
	Southside/ Newington	MAYFIELD GARDENS	Between East Mayfield and Ventnor Terrace	BT - cable works and clearing blocked ducts	Lane closures / contraflow 9pm - 7am for 3 nights	09/05/19	12/05/19
	Southside/ Newington	FOUNTAINHALL ROAD	Between Findhorn Place and South Lauder Road	Local event	Road closed 10am - 6pm	11/05/19	11/05/19
Trunk roads							
	East Lothian	A1 / CITY BYPASS	At Old Craighall roundabout	Amey - signalisation of roundabout, widening of slip roads	Old Craighall roundabout, slip roads and City Bypass between Old Craighall and Millerhill closed 9pm - 6am each night. Main A1 carriageway remains open	11/02/19	18/05/19
		M8 / M9	At Newbridge	Amey - carriageway resurfacing	Slip road from M9 (S) to M8 (E) closed 8pm - 6am	07/05/19	08/05/19