

Roadworks & events report

Effective from 31st March 2017

For further information please contact the following:

Edinburgh and Midlothian contact CLARENCE on 0800 23 23 23

Lafarge Tarmac contact 01698 575 600

[Traffic Scotland - information on motorways and City Bypass](#)















[Forth Road Bridge](#)

[Transport for Edinburgh - Lothian Buses and Edinburgh Trams](#)

[Follow Edintravel on Twitter for regular updates](#)

[See details of Ward boundaries](#)




Entries are arranged by Ward and then by start date. Underlined entries contain links to maps or further information

new information in this version		 = temporary traffic lights in use	 = diversion in operation			
Ward	Street	Location	Description	Traffic Control	Start date	Finish date
	Almond	QUEENSFERRY AREA inc A904, B800 and A90		Transport Scotland - construction of Forth Replacement Crossing	Varying traffic management arrangements. Full details at http://www.transportscotland.gov.uk/project/forth-replacement-crossing/information-road-users	July 2017
	Almond	C157 BURNSHOT ROAD	At the A90	City of Edinburgh Council	Flyover closed. Slip roads remain open, traffic can travel between Kirkliston and the northbound A90	28/11/16 Ongoing
	Almond	<u>CAMMO ROAD</u>	Between Turnhouse Road and eastern end of Lennymuir	City of Edinburgh Council - carriageway resurfacing	Road closed except for local, pedestrian and emergency vehicle access	20/03/17 10/06/17
	Almond	<u>WHITEHOUSE ROAD</u>	Between Avon Road and Cramond Crescent	SGN - gas main renewal project	Various phases and arrangements, commencing on Cramond Vale with no impact on Whitehouse Road to begin with	20/03/17 05/05/17
	Almond	CLIFTONHALL ROAD	Between Harvest Road and Claylands Road	BT - cable connections and clearing blocked ducts	Lane closures, temporary traffic lights as required	24/03/17 06/04/17
	Almond	A904		Forth Replacement Crossing works	Temporary traffic lights at B924 junction; Eastbound approach to Echline roundabout reduced to 1 lane	03/04/17 06/04/17
	Almond	QUEENSFERRY ROAD	Quality Street to Clermiston Road North	Scottish Power - street lighting repairs	Westbound lane closure (off-peak hours and overnight, all lanes open for peak times)	03/04/17 04/04/17
	City Centre	<u>LEITH STREET</u>		St James redevelopment works	Northbound carriageway closed, contraflow on southbound side. No right turn into or out of Greenside Row. St James' Place, Cathedral Lane and St James car parks closed.	04/01/16 Ongoing
	City Centre	<u>WEST REGISTER STREET</u>	Between St Andrew Square and Register Place (at Café Royal)	Building demolition / development	Road closed to through traffic	25/04/16 Ongoing
	City Centre	<u>QUEEN STREET GARDENS WEST</u>	Between Queen Street and Heriot Row	City of Edinburgh Council - reconstruction of setted carriageway	Road closed. See also entry below	14/03/17 31/05/17
	City Centre	QUEEN STREET	At Hanover Street / Queen Street Gardens East	Revised layout during closure of Queen Street Gardens West	No right turn from Hanover Street into Queen Street; right turn permitted from Queen Street into Queen Street Gardens East	14/03/17 31/05/17
	City Centre	<u>LEITH STREET</u>	Between Princes Street and Greenside Row	St James redevelopment works (utility diversions)	Alterations to existing traffic layout, installed overnight 18-19/03/17. Southbound carriageway closed, 2-way traffic on northbound carriageway. No exit from Calton Road	18/03/17 28/04/17
	City Centre	<u>HIGH STREET</u>	At Blackfriars Street	<u>SGN - major Old Town gas main development (click cell for details)</u>	Road closed and Blackfriars Street closed at High Street	20/03/17 mid-May
	City Centre	ST JOHN STREET		SGN - major Old Town gas main development (site investigations)	Lane closures and parking restrictions	20/03/17 TBC
	City Centre	ALBANY STREET	Between Dublin Street and Albany Lane	Scottish Water - mains connection	Narrow lanes, parking restrictions on both sides	21/03/17 29/03/17
	City Centre	HIGH STREET / COCKBURN STREET		Film shoot (dates subject to change)	High Street closed between Parliament Square and North Bridge; Cockburn Street closed. Pedestrian diversions as signed. 21 - 26/03 and 17 - 24/04	21/03/17 24/04/17
	City Centre	EAST MARKET STREET	Between Jeffrey Street and Cranston Street	Film shoot (dates subject to change)	Road closed nightly (6.30pm - 7.30am 22/03 - 01/04 and 24/04 - 01/05)	22/03/17 01/05/17
	City Centre	NORTH CASTLE STREET	Between Queen Street and Hill Street / Young Street	Scottish Water - mains connection	Lane closures, parking restrictions on both sides	25/03/17 04/04/17
	City Centre	ROSE STREET SOUTH LANE	Between Castle Street and Frederick Street	SGN - gas main renewal project	Road closed (actual start date 29/03/17)	27/03/17 12/04/17
	City Centre	HIGH STREET / GEORGE IV BRIDGE		Film shoot (dates subject to change)	Lawnmarket / High Street closed between George IV bridge and Parliament Square. Traffic held for short periods at George IV Bridge / Lawnmarket junction. Pedestrian diversions as signed	29/03/17 12/04/17
	City Centre	ST GILES' STREET		Film shoot (dates subject to change)	Road closed (local access via North Bank Street) 29/03 - 07/04 and 20/04 - 22/04	29/03/17 22/04/17
	City Centre	<u>WEST APPROACH ROAD</u>	Between Morrison Link and Canning Street	Building maintenance	Citybound inside lane closed 9.30am - 3.30pm each day	30/03/17 02/04/17
	City Centre	HIGH STREET / GEORGE IV BRIDGE		Fun Run	Rolling road closure for a short period between 10.30 and 11.30 am. Tron Kirk - High Street - George IV Bridge - Bristo Place - Teviot Place	01/04/17 01/04/17

Start dates indicate earliest anticipated start.
Finish dates represent formal notice periods - works may finish earlier or be extended.












	City Centre	HAYMARKET	West side of junction with Dalry Road	Scottish Power / Morrison Utilities - repairs to carriageway manhole and surround	Lane closure citybound Dalry Road and westbound Morrison Street	02/04/17	02/04/17
	City Centre	NORTH ST DAVID STREET	Between George Street and Thistle Street	Telecoms company - carriageway repairs *TBC as at 31/03/17*	Lane closures	02/04/17	02/04/17
	City Centre	PRINCES STREET	West End junction	Edinburgh Trams - routine track maintenance	West End junction closed except for access to southbound Lothian Road from Princes Street / South Charlotte Street. 11.30pm - 5.30am for 4 nights (5th night as contingency)	02/04/17	07/04/17
	City Centre	HILL STREET SOUTH LANE		Telecoms cabling	Road closed to through traffic	04/04/17	06/04/17
	City Centre	YOUNG STREET SOUTH LANE	At its western junction with Young Street	BT - cable and ducting installation	Road closed to through traffic	06/04/17	07/04/17
	City Centre	FOUNTAINBRIDGE	Between Lothian Road and Semple Street	Tower crane construction	Road closed	08/04/17	09/04/17
	Colinton / Fairmilehead	OXGANGS FARM AVENUE	In its entirety	City of Edinburgh Council - footway and carriageway resurfacing	Road closed to through traffic, local diversions as signed	27/02/17	09/06/17
	Colinton / Fairmilehead	BONALY ROAD	At Bonaly Outdoor Centre	City of Edinburgh Council - construction of new culvert	Road closed and no access to Bonaly car park. Alternative parking available on Torduff Road	27/03/17	31/03/17
	Colinton / Fairmilehead	WOODHALL ROAD	At Bridge Road / Colinton Road	BT - carriageway repairs	Off-peak lane closures and temporary traffic lights	04/04/17	04/04/17
	Corstorphine / Murrayfield	RIVERSDALE CRESCENT	Between Corstorphine Road and Riversdale Road	City of Edinburgh Council - Water of Leith flood prevention works	Road closed		April 2017
	Corstorphine / Murrayfield	MURRAYFIELD ROAD	Between Kinellan Road and Kingsburgh Road	SGN - gas main renewal project	Phase 1 - lane closures and temporary traffic lights; Campbell Avenue closed at Murrayfield Road	20/03/17	21/04/17
	Corstorphine / Murrayfield	CORSTORPHINE ROAD	At the Zoo	SGN - gas main repairs	Citybound lane closure	29/03/17	14/04/17 TBC
	Corstorphine / Murrayfield	ROSEBURN STREET	At Westfield Road / West Approach Road	Scottish Power - trial holes to determine cable route	Lane closures and 3-way temporary traffic lights	03/04/17	04/04/17
	Corstorphine / Murrayfield	CAROLINE TERRACE	Clermiston Road end (between nos 29 and 69)	Scottish Water - sewer cleaning	Lane closures and temporary traffic lights, parking restrictions on both sides	07/04/17	08/04/17
	Craightonny/ Duddingston	DALGETY ROAD	Between Marionville Road and Dalgety Street	Building development works	Road closed to through traffic	28/09/15	Ongoing
	Craightonny/ Duddingston	GOFF AVENUE	Between Portobello Road and substation	Installation of power supply for new nursing home	Lane closures and temporary traffic lights	06/02/17	07/04/17
	Craightonny/ Duddingston	SEAFIELD ROAD	Between Seafield Street and Craightonny Avenue North	Cityfibre - cable works for superfast broadband	Lane closures and parking restrictions. No right turn into Craightonny Avenue North from eastbound Seafield Road 02 - 06/04/17. Temporary traffic lights at Seafield Street 09-10/04/17	02/04/17	14/04/17
	Drum Brae / Gyle	SOUTH GYLE BROADWAY	Development site adjacent to Heineken building	Construction of new site access	Westbound lane closure	20/03/17	07/04/17
	Drum Brae / Gyle	MAYBURY DRIVE	Path between Maybury Drive and Stuart Square	City of Edinburgh Council - resurfacing	Path closed	03/04/17	07/04/17
	East Lothian	INVERESK ROAD	At Tesco	East Lothian Council - raised carriageway table and footway works	Temporary traffic lights	27/03/17	07/04/17
	Forth	BOSWALL PARKWAY	At Wardie Crescent	SGN	Lane closures and temporary traffic lights		31/03/17
	Forth	BANGHOLM AVENUE	Between Clark Road and Clark Avenue	City of Edinburgh Council - footway resurfacing	Road closed to through traffic	27/02/17	07/04/17
	Forth	DENHAM GREEN AVENUE	In its entirety	City of Edinburgh Council - footway resurfacing	Road closed to through traffic	27/02/17	31/03/17
	Forth	PENNYWELL GARDENS		Building development	Lane closures and parking restrictions; Muirhouse Crescent closed	08/03/17	Late May

Start dates indicate earliest anticipated start.
Finish dates represent formal notice periods -
works may finish earlier or be extended.

	Forth	CREWE ROAD NORTH, CREWE CRESCENT,		City of Edinburgh Council - north west area footway resurfacing	Lane closures, parking restrictions and temporary traffic lights as required.	20/03/17	31/03/17
	Forth	TRINITY ROAD	Between Lower Granton Road and Primrose Bank Road	Scottish Water - sewer construction	Road closed to through traffic	20/03/17	21/07/17
	Forth	PENNYWELL GARDENS	Pennywell Grove to Pennywell Road	Scottish Power - urgent repairs to cable fault	Road closed to eastbound traffic	29/03/17	03/04/17 TBC
	Forth	CRAIGHALL TERRACE	In its entirety	SGN - gas main renewal project	Lane closures and parking restrictions	03/04/17	14/04/17
	Forth	NEWHAVEN ROAD	Between Dudley Crescent and Dudley Gardens	Scottish Water - pipe repairs	Off-peak lane closures and temporary traffic lights	03/04/17	03/04/17
	Fountainbridge/ Craiglockhart	SEMPLE STREET	At Fountainbridge junction	Development of former Farmfoods building	Lane closure and parking restrictions. Short pedestrian diversion and temporary crossing facilities in place.	05/09/16	31/01/18
	Fountainbridge/ Craiglockhart	DUNDEE STREET	At Murdoch Terrace	McNicholas for Telewest - cable and ducting works	Lane closures and temporary traffic lights	09/04/17	09/04/17
	Inverleith	WESTER DRYLAW DRIVE	Northwards from Wester Drylaw Avenue	City of Edinburgh Council - footway resurfacing	Road closed to through traffic (Monday to Friday)	20/03/17	07/04/17
	Inverleith	EAST FETTES AVENUE	Between Inverleith Place and Rocheid Park	Scottish Water - pipe repairs	Lane closures and temporary traffic lights	27/03/17	31/03/17
	Inverleith	BELFORD ROAD	At Bell's Mills	Virgin Media - laying cables and ducting	Lane closures and temporary traffic lights	02/04/17	02/04/17
	Inverleith	HAMILTON PLACE	Deanhaugh Street to Dean Bank Lane	BT - cable and ducting installation	Road closed to eastbound traffic	04/04/17	08/04/17
	Inverleith	RAEBURN PLACE	Between Portgower Place and raeburn Mews	BT - cable and ducting installation	Lane closures and temporary traffic lights	05/04/17	06/04/17
	Leith	BALTIC STREET	At Constitution Street / Bernard Street	BT - cable works *works postponed*	Lane closures and manually-controlled 4-way temporary traffic lights	04/03/17	05/03/17
	Leith	CONSTITUTION STREET	Between Baltic Street and Mitchell Street	Cityfibre - cable works for supefast broadband	Road closed to through traffic	02/04/17	06/04/17
	Leith Walk	LEITH WALK	Between Pilrig Street and McDonald Road	Leith Programme phase 4	Lane closures and footway restrictions. Side roads closed as required and as publicised (currently Iona Street and Middlefield closed)	05/09/16	02/08/17
	Liberton/ Gilmerton	MOREDUNVALE ROAD	From Upper Craigour to Craigour Drive	Flood prevention works	Road closed westbound. *road closed in both directions from Monday 27/03/17 for 3 months*	09/02/16	July 2017
	Liberton/ Gilmerton	MOREDUN PARK ROAD	At Fernieside Avenue	City of Edinburgh Council - repairs to retaining wall	Temporary traffic lights	14/02/17	Ongoing
	Liberton/ Gilmerton	FERNIEHILL ROAD	At Ferniehill Drive	Scottish Water - mains connection	Narrow lanes and priority boards, parking restrictions as signed	13/03/17	13/04/17
	Liberton/ Gilmerton	SOUTHHOUSE BROADWAY	Between Burdiehouse Road and Burdiehouse Drive / Terrace junction	BT - installation of cables and ducting	Lane closures and parking restrictions, temporary traffic lights as required	03/04/17	07/04/17
	Meadows/ Morningside	WHITEHOUSE LOAN	Between Warrender Park Road and Strathearn Place	City of Edinburgh Council / Lafarge Tarmac - carriageway resurfacing	Road closed to through traffic. 03/03/17 - works complete for now. Small section at Warrender Park Road scheduled for Easter holidays.	10/01/17	
	Meadows/ Morningside	GILMORE PLACE	At Viewforth	City of Edinburgh Council & Scottish Power - footway resurfacing and installation of new power supply	4-way temporary traffic lights. Carriageway works complete and Viewforth reopened 10/03/17.	24/01/17	End of April TBC
	Meadows/ Morningside	MARCHMONT ROAD	Melville Drive to Warrender Park Road	Scottish Water - construction of new sewer	Road closed to northbound traffic *works postponed, not likely to start until May 2017*	20/02/17	
	Meadows/ Morningside	BRUNTSFIELD PLACE	At Viewforth	BT - cable works	Lane closures and temporary traffic lights; Bruntsfield Terrace and Viewforth closed at Bruntsfield Place	27/03/17	31/03/17
	Meadows/ Morningside	POLWARTH TERRACE	At Harrison Road / Gillsland Road	SGN - urgent gas main repairs	Lane closures and 4-way temporary traffic lights	31/03/17	03/04/17 TBC

Start dates indicate earliest anticipated start.
Finish dates represent formal notice periods -
works may finish earlier or be extended.

	Meadows/ Morningside	<u>MARCHMONT ROAD</u>	At Kilgraston Road	SGN - gas main repairs	Lane closures and 4-way temporary traffic lights	07/04/17	TBC
	Meadows/ Morningside	<u>MYRESIDE ROAD</u>		Edinburgh Rugby v Connacht, kick-off 7.35pm	Meadowspot, Myreside Court and Merchiston Gardens closed from 5.30pm, Myreside Road closed 9.15pm - 9.45pm. Parking restrictions on Myreside Road, Colinton Road and Merchiston Gardens	07/04/17	07/04/17
	Midlothian	<u>RULLION ROAD, PENICUIK</u>	Between Ravelsykes Road and Glencross Gardens	Midlothian Council - carriageway resurfacing	Road closed to through traffic.	27/02/17	8 weeks
	Midlothian	<u>MILLERHILL ROAD</u>	At Newton Village (south junction)	Midlothian Council - drainage works for housing development	No access to Newton Village, diversion via north junction	27/03/17	07/04/17
	Midlothian	<u>BUSH FARM ROAD</u>		Scottish Water - mains connections	Road closed to through traffic. Lothian Buses service X15 not serving Bush Farm Road or Bush Farm Loan	01/04/17	02/04/17
	Pentland Hills	<u>LANARK ROAD WEST</u>	East of Newmills Road	Clancy Docwra - urgent cable repairs for Scottish power	Lane closures and temporary traffic lights	24/03/17	TBC
	Pentland Hills	<u>A71</u>	At Dalmahoy junction	City of Edinburgh Council - installation of new signage *rescheduled for 10/04/17	Lane closures and temporary traffic lights (manually controlled at peak times)	27/03/17	07/04/17
	Pentland Hills	<u>BAIRD ROAD</u>	From Freeland Way working south/westwards along Main Street to Craigpark Avenue	BT - cable installations via carriageway manholes	Rolling programme with off-peak 2, 3 or 4-way temporary traffic lights as required (Monday - Friday only)	03/04/17	26/04/17
	Portobello / Craigmillar	<u>DUDDINGSTON AREA</u>		SGN - gas main renewal project	Phased road closures and parking restrictions on Milton Crescent, Milton Gardens North & South, Durham Road South, Duddingston Rise, Duddingston View, Bingham Drive, Bailie Terrace, Bailie Grove, Bailie Path, Magdalene Gardens	07/11/16	31/08/17
	Portobello / Craigmillar	<u>PORTOBELLO PROMENADE</u>	In its entirety, starting at the Joppa Road end	SGN - gas main renewal project	SGN hope to keep the promenade open throughout the project but closures and parking restrictions may be required on adjoining roads	09/01/17	15 weeks
	Portobello / Craigmillar	<u>MOUNTCASTLE DRIVE SOUTH</u>		SGN - gas main renewal project	Lane closures; temporary traffic lights if / when required	30/01/17	04/04/17
	Portobello / Craigmillar	<u>MILTON ROAD WEST</u>	Between Duddingston Row and Mountcastle Drive South	SGN - gas main renewal project	Lane closures	20/03/17	12/05/17
	Portobello / Craigmillar	<u>FISHWIVES' CAUSEWAY</u>	Between Portobello High Street and roundabout at Baileyfield Crescent	Scottish Power - cable repairs	Lane closures and temporary traffic lights when required	23/03/17	05/04/17
	Portobello / Craigmillar	<u>PORTOBELLO HIGH STREET</u>	At Bath Street / Brighton Place	BT - clearing blocked cable ducts	Lane closures and 4-way temporary traffic lights	02/04/17	02/04/17
	Portobello / Craigmillar	<u>GREENDYKES ROAD</u>	Between Greendykes Drive and Niddrie House Avenue	SGN - gas main renewal project	Lane closures and temporary traffic lights when required	03/04/17	01/05/17
	Sighthill/Gorgie	<u>GORGIE ROAD</u>	Westfield junction to Dundee Street	BT - major cable-pulling project from Westfield to Angle Park *works postponed until mid-April*	Overnight lane closures and temporary traffic lights 8pm - 6am. At Robertson Avenue Wednesday/Thursday/Friday nights, at top and bottom of Henderson Terrace Sunday night	21/02/17	27/02/17
	Sighthill/Gorgie	<u>SIGHTHILL VIEW</u>	Between Sighthill Drive and Sighthill Crescent	City of Edinburgh Council / Lafarge Tarmac - footway resurfacing	Road closed to through traffic, alternative route via Sighthill Rise (Monday - Friday)	21/03/17	07/04/17
	Sighthill/Gorgie	<u>DALRY ROAD</u>		Clancy Docwra - major Gorgie to Haymarket cable installation project for Scottish Power, running until April 2017	No restrictions at this time. Works resume 31/03/17 at Ardmillan junction for 1 day then from 03/04/17 at Orwell Terrace with 3/4-way temporary traffic lights	22/03/17	15/04/17
	Sighthill/Gorgie	<u>DALRY ROAD</u>	At Murieston Crescent and between Cathcart Place and Orwell Terrace	Cityfibre - superfast broadband cable connections	Lane closures / contraflow and parking restrictions. Coffin Lane closed	27/03/17	02/04/17
	Sighthill/Gorgie	<u>DUNDEE STREET</u>	Between Henderson Terrace and West Approach Road	Cityfibre - superfast broadband cable connections	Citybound lane closure	29/03/17	03/04/17
	Sighthill/Gorgie	<u>DALRY ROAD</u>	At Gorgie Road / Ardmillan Terrace	Clancy Docwra - major Gorgie to Haymarket cable installation project for Scottish Power, running until April 2017	Lane closures and 3-way temporary traffic lights; Ardmillan Terrace closed to northbound traffic. 9.30am - 3pm approximately	31/03/17	31/03/17
	Sighthill/Gorgie	<u>GORGIE ROAD</u>	At Robertson Avenue	Scottish Power - trial holes to determine cable layout	Lane closures and 4-way temporary traffic lights	01/04/17	01/04/17

	Sighthill/Gorgie	TYNECASTLE		Hearts v Celtic, kick-off 12.30pm	Mcleod Street closed, local parking restrictions as signed	02/04/17	02/04/17
	Sighthill/Gorgie	<u>CULTINS ROAD</u>	North of Bankhead Terrace (at Tesco goods entrance)	Scottish Power - installation of new power supply	Lane closures and temporary traffic lights	03/04/17	14/04/17
	Sighthill/Gorgie	<u>ROBERTSON AVENUE</u>	At Handyside Place	BT - clearing blocked cable ducts	Off-peak lane closures and temporary traffic lights	03/04/17	04/04/17
	Sighthill/Gorgie	TYNECASTLE		Hearts v Dundee, kick-off 3pm.	Mcleod Street closed, local parking restrictions as signed	08/04/17	08/04/17
	Southside/ Newington	<u>MEADOW LANE</u>	From (and including) Buccleuch Place Lane to Buccleuch Street	Construction of new student housing	Roads closed	04/01/16	02/07/17
	Southside/ Newington	<u>ROSS GARDENS</u>	Between Mayfield Road and Savile Place	City of Edinburgh Council - carriageway repairs	Road closed to through traffic	15/03/17	31/03/17
	Southside/ Newington	<u>NICOLSON STREET</u>	At Nicolson Square	Scottish Water - ironwork repairs *works postponed*	Overnight lane closures and temporary traffic lights 9pm - 7am	26/03/17	27/03/17
	Southside/ Newington	<u>GRANGE ROAD</u>	At Lauder Road	Removal of unsafe tree	Off-peak lane closures and 4-way temporary traffic lights	03/04/17	03/04/17
	Southside/ Newington	<u>PLEASANCE</u>	At Deaconess House	Installation of telecoms pole and equipment	Off-peak lane closures and temporary traffic lights	06/04/17	06/04/17
	Various	<u>SOUTH WEST EDINBURGH (WARDS 7, 8 and 9)</u>	Longstone Avenue and Longstone Street, East Camus Road, Oxfangs Hill, Hutchison Place	City of Edinburgh Council - footway resurfacing scheme	Lane closures, parking restrictions, temporary traffic lights as required	27/03/17	31/03/17
	Various	<u>OCEAN TERMINAL TO MURRAYFIELD</u>		<u>Kilomathon Race</u>	At Ocean Terminal (7 - 10am approximately) - Ocean Drive closed at Rennie's Isle, North Leith Sands closed, traffic held on Lindsay Road as required. At Murrayfield (8.30 - 10.30am) - Roseburn Place, Crescent and Gardens closed, temporary traffic lights at Roseburn Terrace / Roseburn Street,	09/04/17	09/04/17
Trunk roads							
		<u>CITY BYPASS</u>	Lothianburn to Dreghorn	Amey - parapet works	Road closed to westbound traffic 8pm - 6.30am	31/03/17	01/04/17
		<u>M9</u>	J2 - J1A	Amey - resurfacing works	Road closed to eastbound traffic 8pm - 6am	03/04/17	04/04/17
		<u>M9</u>	At J1	Amey - resurfacing works	Road closed to eastbound traffic 8pm - 6am for 2 nights	04/04/17	06/04/17
		<u>M8</u>	At J2 Newbridge	Amey - surfacing works	Eastbound off-slip closed 8pm - 6am for 2 nights	06/04/17	08/04/17
		<u>A702</u>	Boghall to Hillend	Amey - resurfacing works	Road closures 8pm - 6am. Diversions via Bush Loan - A702 - A703	07/04/17	10/04/17