

Roadworks & events report

Effective from 26th January 2018

For further information please contact the following:

Edinburgh and Midlothian contact CLARENCE on 0800 23 23 23

[Traffic Scotland - information on motorways and City Bypass](#)
















[Forth Bridges](#)

[Transport for Edinburgh - Lothian Buses and Edinburgh Trams](#)

[Follow Edintravel on Twitter for regular updates](#)

[See details of Ward boundaries](#)

Entries are arranged by Ward and then by start date. Underlined entries contain links to maps or further information

| new information in this version | |  = temporary traffic lights in use |  = diversion in operation | | | | |
|---|--|---|--|--|--|-----------------|-----------------|
| | Ward | Street | Location | Description | Traffic Control | Start date | Finish date |
|  | Almond | BARNTON AVENUE | From the pedestrian / cycle gate to east side of Cramond Road South | Scottish Power - cable installation | Lane closures and temporary traffic lights when required. 25/01 - 31/01/18 - 2-way temporary traffic lights on Cramond Road South existing crossing out of use, Barnton Avenue closed | 30/10/17 | 31/01/18 |
| | Almond | A90 | Cramond Brig to Burnshot junction | City of Edinburgh Council - footway and cycleway construction | Off-peak northbound lane closure and temporary traffic lights at at Burnshot Road | 15/11/17 | 31/01/18 |
| | Almond | GLASGOW ROAD | Between Hallyards Road and Ingliston Road | City of Edinburgh Council - replacement of signage, footway resurfacing (no work started as at 24/01/18) | Off-peak citybound lane closure; temporary 40mph speed restriction | 15/01/18 | 02/02/18 |
| | Almond | A90 | At Dolphington | Collapsed manhole | Citybound bus lane closed. Repair scheduled for Sunday 28/01/18 | 25/01/18 | 28/01/18 |
|  | City Centre | LEITH STREET AREA | | <u>St James redevelopment works</u> | Various lane closures and contraflows. St James' Place, Cathedral Lane and St James car parks closed. | 04/01/16 | Ongoing |
|  | City Centre | WEST REGISTER STREET | Between St Andrew Square and Register Place (at Café Royal) | Building demolition / development | Road closed to through traffic | 25/04/16 | Ongoing |
|  | City Centre | LONDON ROAD / EASTER ROAD AREA | | City of Edinburgh Council and Laing O'Rourke - traffic management for Leith Street closure | <u>Traffic gyratory system in operation</u> | 20/08/17 | Summer 2018 |
|  | City Centre | LEITH STREET | Between Princes Street and Calton Road | St James development | Road closed. Diversion via Waterloo Place - Regent Road to London Road gyratory. No left turn from North Bridge into Princes Street (except buses, taxis and cycles) | 5am 02/08/17 | 10 months |
|  | City Centre | GEORGE STREET | St Andrew Square to Hanover Street | Traffic management associated with St James development and Leith Street closure | George Street closed to westbound through-traffic. | 31/08/17 | 31/07/18 |
| | City Centre and Fountainbridge / Craiglockhart | FOUNTAINBRIDGE | Between Lothian Road and Semple Street | Development of former Farmfoods building | Lane closures | 16/09/17 | Ongoing |
| | City Centre | KING'S STABLES ROAD | Between Lady Wynd and King's Stables Lane | Building demolition and redevelopment | Varying arrangements including lane closures, parking restrictions and temporary traffic lights as required | 23/09/17 | September 2019 |
|  | City Centre | HAYMARKET TERRACE | Between Apex Hotel and Haymarket junction | <u>Scottish Water - major sewer replacement project</u> | Road closed to citybound traffic, diversion via Magdala Crescent - Eglinton Crescent - Palmerston Place. Magdala Crescent northbound traffic only at Haymarket Terrace. One-way system (clockwise) Eglinton Crescent / Glencairn Crescent. | 07/10/17 | 30/06/18 |
|  | City Centre | CALTON ROAD | At Leith Street | St James development | Road closed in both directions except for cyclists and pedestrians | 6am 20/12/17 | 01/04/17 |
|  | City Centre | QUEEN STREET | Between Frederick Street and Hanover Street | Scottish Water - mains renewal | 2 westbound lanes closed, contraflow on eastbound carriageway. No right turn into Hanover Street | 14/01/18 | 30/01/18 |
| | City Centre | LOTHIAN ROAD | Opposite The Filmhouse | SGN - gas main connection | Southbound lane closure | 15/01/18 | 29/01/18 |
|  | City Centre | ROSE STREET NORTH LANE | Western section between Hanover Street and South St David Street | Cityfibre - installation of cabling and ducting | Road closed | 18/01/18 | 25/01/18 |
|  | City Centre | KING'S STABLES ROAD | Between Lady Wynd and King's Stables Lane | Virgin Media - relocation of telecomms cabinet | Lane closure and 2-way temporary traffic lights | 22/01/18 | 26/01/18 |
|  | City Centre | MELVILLE STREET | At Manor Place | Scottish Power - cable work (phase 1 of 3) | Road closed to eastbound traffic. Diversion signed via Chester Street - Walker Street | 22/01/18 | 26/01/18 |
| | City Centre | SOUTH BRIDGE | | Scottish Power - cable jointing | Section of citybound bus lane closed, bus stop closure as signed | 23/01/18 | 02/02/18 |
| | City Centre | MARKET STREET | Development site adjacent to City Art Centre | Scottish Power - new power connection | Westbound lane closure. Parking bays and taxi rank on north side suspended, temporary taxi rank on south side east of Jeffrey Street | 25/01/18 | 29/01/18 |
| | City Centre | NORTH BRIDGE | At Princes Street | Scaffold work at Balmoral Hotel | Lane and footway restrictions, likely to extend into Princes Street during w/c 29/01/18 | 25/01/18 | TBC |
|  | City Centre | SOUTH EAST CUMBERLAND STREET LANE | Western end, junction with Cumberland Street | BT - cable connections | Road closed | 26/01/18 | 26/01/18 |
|  | City Centre | BANK STREET | At Lawnmarket | Scottish Water - replacement of multiple valve covers | Lane closures and 3-way temporary traffic lights; High Street closed at Geirge IV Bridge | 27/01/18 | 7am 29/01/18 |




Start dates indicate earliest anticipated start.
Finish dates represent formal notice periods - works may finish earlier or be extended.

| | | | | | | | |
|--|------------------------------|---------------------------|--|---|---|-----------------------|-----------------------|
|  | City Centre | CALTON ROAD | At New Street | BT - construction of cable jointing chamber | Lane closures and 3-way temporary traffic lights | 29/01/18 | 02/02/18 |
|  | City Centre | DEWAR PLACE LANE | At Dewar Place | Cityfibre - broadband cable and ducting work | Road closed, diversion signed via Morrison Street - Haymarket - West Maitland Street - Torphichen Place | 29/01/18 | 02/02/18 |
|  | City Centre | MELVILLE STREET | At Manor Place | Scottish Power - cable work (phase 2 of 3) | Road closed to westbound traffic with lane closure extending south along Manor Place to William Street | 29/01/18 | 09/02/18 |
| | City Centre | REGENT ROAD | At Easter Road / Montrose Terrace | Scottish Water - abandoning old water main (phase 1 of 2, site investigations) | 2 lanes closed on eastbound side, contraflow on westbound side. Parking restrictions and temporary bus stop as signed | 01/02/18 | 09/02/18 |
| | Colinton / Fairmilehead | FIRRHILL DRIVE / CRESCENT | | SGN - gas main renewal project | Lane closures, parking restrictions, temporary traffic lights when required | 26/09/17 | 14/02/18 |
| | Colinton / Fairmilehead | COLINTON ROAD | At Redford Road | Scottish Water - construction of new manhole and sewer lining *rescheduled to start 28/02/18* | Lane closures and 2-way temporary traffic lights. Redford Road closed between Redford Drive and Colinton Road (except for local access) | 06/11/17 | 12/11/17 |
|  | Corstorphine / Murrayfield | <u>KIRK LOAN</u> | At Saughton Road North | Scottish Water - major water mains upgrade project | Road closed. | 18/12/17 | 28/02/18 |
| | Corstorphine / Murrayfield | LADYWELL AVENUE | Between Dovecot Road and Broomhall Road | SGN - gas main renewal | Lane closures and parking restrictions | 08/01/18 | 19/03/18 |
| | Corstorphine / Murrayfield | CORSTORPHINE ROAD | Between Edinburgh Zoo and Pinkhill | Scottish Power - cable connections | Citybound lane closures in various sections | 09/01/18 | Ongoing |
|  | Corstorphine / Murrayfield | CLERMISTON ROAD | Between St John's Road and Drum Brae Drive | Scottish Water - mains renewal project | Road closed in sections, starting at St John's Road and moving north | 15/01/18 | 27/04/18 |
|   | Corstorphine / Murrayfield | ST JOHN'S ROAD | Between Kirk Loan and Clermiston Road | Scottish Water - mains renewal | Lane closures and contraflow. Kirk Loan and Clermiston Road closed. Lane closures and 2-way temporary traffic lights over the weekends of 27-28/01/18 and 03-04/02/18 | 15/01/18 | Early February |
| | Corstorphine / Murrayfield | RAVELSTON DYKES | Between Garscube Terrace and Crarae Avenue | SGN - gas leak repairs | Lane closures and priority boards | 22/01/18 | TBC |
|  | Corstorphine / Murrayfield | MURRAYFIELD ROAD | Between Corstorphine Road and Stair Park | BT - cable work | Road closed, diversion via Western Corner - Ellersly Road | 27/01/18 and 03/02/18 | 28/01/18 and 04/02/18 |
|  | Craigtounny/Duddingston | CRAIGTOUNNY ROAD | At Loganlea Road, working westwards to Findlay Gardens | SGN - gas main renewal project | Lane closures and temporary traffic lights | 15/01/18 | Mid-March |
| | Craigtounny/Duddingston | SEAFIELD STREET | At Seafield Road | Cityfibre - installation of broadband cables and ducting | Lane and parking restrictions; east footway closed | 23/01/18 | 27/01/18 |
| | Drum Brae / Gyle | GLASGOW ROAD | Slip road from Gogar roundabout to westbound A8 | Telecomms company - upgrade work to existing phone mast | Off-peak lane closure on slip road | 24/01/18 | 26/01/18 |
| | Forth | PENNYWELL / DRYLAW AREA | | SGN - gas main renewal project. | Staggered road closures on Pennywell Road, Ferry Road service road and Groathill Road North. Temporary traffic lights as required on Ferry Road. | 13/11/17 | 29/06/18 |
| | Forth | FERRY ROAD | At Inverleith Row | BT - cable work *work postponed, rescheduled for 12-16/02/18* | Lane closures and 3-way temporary traffic lights | 08/01/18 | 12/01/18 |
|  | Forth | <u>PENNYWELL ROAD</u> | | SGN - Pennywell / Drylaw gas main renewal project | Road closed to northbound traffic | 08/01/18 | 02/02/18 |
|  | Forth | <u>FERRY ROAD</u> | At Silverknowes Neuk | SGN - Pennywell / Drylaw gas main renewal project | Lane closure and 2-way temporary traffic lights | 15/01/18 | 12/02/18 |
| | Forth | STIRLING ROAD | At Zetland Place | BT - cable work via carriageway manholes *rescheduled for 12 - 14/02/18* | Lane closures and 4-way temporary traffic lights | 22/01/18 | 24/01/18 |
| | Forth | FERRY ROAD | Between East Fettes Avenue and West Ferryfield | Replacement of telecomms mast | Lane closures and contraflow, excavation in south footway | 30/01/18 | 31/01/18 |
| | Fountainbridge/Craiglockhart | SEMPLE STREET | At Fountainbridge junction | Development of former Farmfoods building | Lane closure and parking restrictions. Short pedestrian diversion and temporary crossing facilities in place. | 05/09/16 | 31/01/18 |

Start dates indicate earliest anticipated start.
Finish dates represent formal notice periods -
works may finish earlier or be extended.

| | | | | | | | |
|--|----------------------------------|--|---|--|--|--|--|
| | Fountainbridge/ Craiglockhart | FOUNTAINBRIDGE | Between Grove Street and Fountain Park | Building development projects | South footway closed west of Gilmore Park. North footway now reopened | 04/07/17 | Ongoing |
| | Fountainbridge/ Craiglockhart | CHESSER AVENUE | | City of Edinburgh Council - carriageway resurfacing project | Minor lane restrictions as required | 08/01/18 | 26/01/18 |
| | Fountainbridge/ Craiglockhart | DUNDEE STREET | At Gilmore Park | Scottish Power - cable installation | Lane closures and 2-way temporary traffic lights | 08/01/18 | 05/02/18 |
| | Fountainbridge/ Craiglockhart | <u>GLENLOCKHART ROAD</u> | Between The Steils and Glenlockhart Bank | Scottish Water - mains connection | Road closed to through traffic on 3 consecutive Sundays. *Closure for 28/01/18 cancelled* | 14/01/18, 21/01/18 and 28/01/18 | 14/01/18, 21/01/18 and 28/01/18 |
| | Fountainbridge/ Craiglockhart | COLINTON ROAD | Between Craiglockhart crossroads and Craiglockhart Road North | City of Edinburgh Council - footway resurfacing and tree planting | Citybound lane closure (Monday to Friday only) | 15/01/18 | 05/02/18 |
| | Fountainbridge/ Craiglockhart | SLATEFORD ROAD | Near Appin Lane / Hutchison Place | BT - cable pulling | Overnight lane closures | 25/01/18 | 28/01/18 |
| | Fountainbridge/ Craiglockhart | FOUNTAINBRIDGE | At Gardner's Crescent | Building maintenance and window cleaning | Lane closures and 3-way temporary traffic lights | 03/02/18 | 03/02/18 |
| | Inverleith | <u>WATER OF LEITH PATH AT DEAN VILLAGE</u> | | Landslip | Path closed beneath Dean cemetery | April 2013 | Ongoing |
| | Inverleith | INVERLEITH ROW | Between Ferry Road and Royston Terrace | City of Edinburgh Council - footway resurfacing | Lane and footway closures on both sides | 31/10/17 | Ongoing |
| | Inverleith | QUEENSFERRY ROAD | Between Queensferry Terrace and Orchard Brae (front of Stewart's Melville school) | SGN - gas main renewal | Lane closures and contraflow. Parking suspended on south side. | 08/01/18 | 26/02/18 |
| | Inverleith | BELFORD ROAD | At the National Galleries | Cityfibre - cable and ducting installation | Lane closures and 2-way temporary traffic lights (side roads not signal-controlled) | 25/01/18 | 29/01/18 |
| | Inverleith | EYRE PLACE | Between Eyre Terrace and Dundas Street | City of Edinburgh Council - footway resurfacing | Lane restrictions to accommodate temporary walkway. Temporary bus stop as signed | 29/01/18 | 09/02/18 |
| | Inverleith | TELFORD ROAD | Outside the Telford Arms (opposite Telford Drive) | Vodafone - continuation of work to install phone mast and cabinet | Westbound lane closure to accommodate temporary walkway (footway closed) | 29/01/18 | 29/01/18 |
| | Leith | <u>GREAT JUNCTION STREET</u> | Between Bonnington Road and Ferry Road / Coburg Street | City of Edinburgh Council - carriageway resurfacing | Road closed to southbound traffic, diversion signed via North Junction Street - Commercial Street - Constitution Street. Cables Wynd closed. | 08/01/18 | 05/02/18 |
| | Leith | <u>NEWHAVEN PLACE</u> | Between Goosander Street and Lindsay Road | Construction work | Road closed | 08/01/18 | 26/10/18 |
| | Leith | COBURG STREET | Near Couper Street | SGN - emergency repairs | Lane closures and 2-way temporary traffic lights | 11/01/18 | TBC |
| | Leith | JANE STREET | At Tennant Street | BT - clearing blocked cable ducts | TBC but lane closures and 3-way temporary traffic lights proposed | 29/01/18 | 30/01/18 |
| | Leith Walk | <u>WATER OF LEITH PATH AT BONNINGTON</u> | | Unsafe wall adjacent to Miller Homes site | Path closed between Newhaven Road and Anderson Place | 02/08/17 | 6 months |
| | Leith Walk | BELLEVUE GARDENS | In its entirety | City of Edinburgh Council - carriageway and footway resurfacing | Lane closures and parking restrictions. | 27/11/17 | 26/01/18 |
| | Leith Walk | WEST BOWLING GREEN STREET | Between South Fort Street and the end of West Bowling Green Street | Construction work | Road closed (access maintained to South Fort Business Park) | 23/01/18 | 28/01/18 |
| | Leith Walk | NEWHAVEN ROAD | At Pilrig Street / Bonnington Road | Scottish Water - abandoning old main (work TBC at time of writing) | Lane closures and 4-way temporary traffic lights | 29/01/18 | 02/02/18 |
| | Leith Walk | EASTER ROAD | | Hibs v Mothewell, kick-off 7.45pm | Local road closures and parking restrictions | 31/01/18 | 31/01/18 |
| | Leith Walk | HAWKHILL AVENUE | At St Clair Street | Cityfibre - cable and ducting work | Lane closures and 3-way temporary traffic lights | 01/02/18 | 05/02/18 |
| | Liberton/ Gilmerton | <u>MOREDUNVALE ROAD</u> | Between Upper Craigour and Craigour Drive | Flood prevention works | Road closed between Upper Craigour and Old Dalkeith Road from 08/01/18 | 09/02/16 | 01/04/18 |

Start dates indicate earliest anticipated start.
Finish dates represent formal notice periods -
works may finish earlier or be extended.

| | | | | | | | |
|---|-----------------------------|--------------------------------|---|--|--|-----------------------------|-----------------------------|
| | Liberton/ Gilmerton | LIBERTON ROAD | Between Gilmerton Road and Mid Liberton | Development works | Lane closures in both directions, contraflow in operation and east footway closed. Temporary pedestrian crossing at Mid Liberton | 12/06/17 | Summer 2018 |
| | Liberton/ Gilmerton | GILMERTON DYKES STREET | Gilmerton Dykes Crescent and Gilmerton Dykes Avenue | Scottish Power - repairs to cable fault | Lane closures | 04/01/18 | 29/01/18 |
|  | Liberton/ Gilmerton | FROGSTON ROAD EAST | Between Kaimes crossroads and development site at Broomhills Road | Scottish Water, Scottish Power and SGN - utility connections at development site | Lane closures and 2-way temporary traffic lights then eastbound lane restriction for 1 week | 11/01/18 | 30/01/18 |
|  | Midlothian | NEWTON CHURCH ROAD, DANDERHALL | Between Millerhill Road and Edmonstone Road | Housing development | Road closed | 17/04/17 | Ongoing |
| | Midlothian | BILSTON AREA | | Scottish Water - water main upgrade | Various arrangements with temporary traffic lights and local road closures as required | 06/11/17 | 13/04/18 |
|  | Midlothian | MELVILLE ROAD / GILMERTON ROAD | Between Dalkeith and Melville Gate roundabout | Midlothian Council - carriageway resurfacing | Road closed 9.30am - 3.30pm each day *except Wednesday 31/01/18* | 29/01/18 | 01/02/18 |
| | Morningside | SPYLAW AREA | | SGN - gas main renewal project | Phased road closures of Ettrick Road, Gillsland Road, South Gillsland Road, Gray's Loan (29/01/18), Napier Road (from 12/01/18), Merchiston Avenue and Polwarth Terrace. Other lane and parking restrictions as signed | 06/11/17 | 27/04/18 |
|  | Morningside | MARCHMONT CRESCENT | Between Marchmont Road and Roseneath Street | City of Edinburgh Council - carriageway patching *work rescheduled from 16-19/01/18* | Road closed (Monday - Friday only) | 22/01/18 | 05/02/18 |
|  | Morningside | NEWBATTLE TERRACE | Between Morningside Road and Falcon Gardens | SGN - laying new gas service | Lane closures and 2-way temporary traffic lights | 22/01/18 | 09/02/18 |
|  | Morningside | NILE GROVE | | Scottish Water - pipe replacement | Lane closures and 2-way temporary traffic lights | 22/01/18 | 02/02/18 |
|  | Pentland Hills | A71 | At Curriehill Road | City of Edinburgh Council - footway and carriageway resurfacing | Off-peak lane closures and temporary traffic lights. | 15/01/18 | 23/02/18 |
|  | Pentland Hills | LANARK ROAD WEST | At Newmills | BT - cable and ducting installation | Rolling programme with 2- or 3-way temporary traffic lights as appropriate | 15/01/18 | 25/01/18 |
|  | Pentland Hills | UNION PATH | | City of Edinburgh Council - sewer construction | Footpath closed between Wilkies Basin and EICA, pedestrian diversion via Union Canal path | 15/01/18 | 16/02/18 |
| | Pentland Hills | CURRIEHILL AREA | | Scottish Power - various cable repairs | Lane closures on Curriehill Road at Lanark Road West, on Forth View Cresceton at Curriehill Road and on Forth View Avenue | 19/01/18 | 02/02/18 |
|  | Pentland Hills | LANARK ROAD WEST | At Ravelrig Road | Cityfibre - clearing blocked cable ducts | Lane closures and 3-way temporary traffic lights | 30/01/18 | 04/02/18 |
|  | Portobello / Craigmillar | GREENDYKES ROAD | Between Niddrie House Avenue and Little France Drive | City of Edinburgh Council - carriageway resurfacing | Road closed to through traffic | 29/01/18 | 02/02/18 |
|  | Portobello / Craigmillar | CRAIGMILLAR CASTLE ROAD | South of Castlebrae Avenue | City of Edinburgh Council - carriageway resurfacing (not to start until completion of work on Greendykes Road) | Road closed to through traffic 7.30am - 3.30pm each day | 31/01/18 | 05/02/18 |
| | Sighthill/Gorgie | SAUGHTON PARK | | Saughton Park regeneration project | Car park and main path through park closed, alternative cyclist and pedestrian route signposted via Stevenson Road - Balgreen Road. No car parking available at present. From 22/01/18 - lane closures and west footway on Balgreen Road closed, pedestrian crossing out of use (Monday - Friday for 3 weeks) | 31/07/17 | 31/07/18 |
| | Sighthill/Gorgie | BANKHEAD DRIVE | At Bankhead Avenue | City of Edinburgh Council - replacement of traffic detection equipment *to be rescheduled* | Lane closures and temporary traffic lights. | 10/12/17 | 10/12/17 |
| | Sighthill/Gorgie | SAUGHTON ROAD | At Stenhouse Drive | City of Edinburgh Council - replacement of traffic detection equipment *to be rescheduled* | Off-peak lane closures and temporary traffic lights | 11/12/17 | 11/12/17 |
|  | Sighthill/Gorgie | WEST APPROACH ROAD | Between Roseburn Street and Drysdale Road | City of Edinburgh Council - carriageway resurfacing | Road closed 7pm - 7am each week night - click cell for diversion map | 22/01/18 | 6 weeks |
|  | Sighthill/Gorgie | BROOMHOUSE ROAD | At Sighthill Wynd | Energetics - utility connections for Sighthill Bank development | Lane closures and 2-way temporary traffic lights on 2 consecutive Saturdays. Lane closures on Broomhouse Road service road on 10/02/18. | 27/01/18 and 03/02/18 | 27/01/18 and 03/02/18 |

| | | | | | | | |
|---|-------------------------|--|--|--|---|----------|-------------|
| | Sighthill/Gorgie | TYNECASTLE | | Hearts v Motherwell, kick-off 3pm | Mcleod Street closed, local parking restrictions as signed | 27/01/18 | 27/01/18 |
| | Sighthill/Gorgie | DALRY ROAD | At Murieston Crescent | BT - access to cable junction box *rescheduled for 10-11/02/18* | Overnight lane closures and temporary traffic lights proposed | 28/01/18 | 29/01/18 |
|  | Sighthill/Gorgie | <u>GORGIE ROAD</u> | Citybound, at Balgreen Road | Scottish Power - carriageway reinstatement *rescheduled from 15/01/18* | Slip lane into Balgreen Road closed 9.30am - 3.30pm each day | 29/01/18 | 29/01/18 |
| | Sighthill/Gorgie | TYNECASTLE | | Hearts v St Johnstone, kick-off 3pm | Mcleod Street closed, local parking restrictions as signed | 03/02/18 | 03/02/18 |
| | Southside/ Newington | MEADOW LANE | From (and including) Buccleuch Place Lane to Buccleuch Street | Construction of new student housing | Roads closed | 04/01/16 | Ongoing |
|  | Southside/ Newington | CRAIGMILLAR PARK AREA | | SGN - gas main renewal project | Phased road closures of East Suffolk Park, Suffolk Road, East Savile Road, East Suffolk Road and Ventnor Terrace. Northbound lane closure at East Savile Road from 10/01/18 until mid February | 04/09/17 | 30/03/18 |
| | Southside/ Newington | POTTERROW | Between Marshall Street and Brighton Street | Building development | Lane closures and contraflow | 11/09/17 | Autumn 2018 |
|  | Southside/ Newington | POTTERROW | At South College Street | Building inspection / maintenance | East footway closed, alternative route signed via crossing at Marshall Street to west footway | 14/10/17 | Ongoing |
| | Southside/ Newington | CLERK STREET | At Gifford Park | Cityfibre - installation of cables and ducting along Gifford Park | Citybound lane closure, Pedestrian crossing out of use whilst work in progress | 22/01/18 | 29/01/18 |
|  | Southside/ Newington | SCIENNES | At Sciennes Road | Cityfibre - installation of broadband cables and ducting *start date TBC* | Off-peak lane closures and temporary traffic lights | 22/01/18 | 30/01/18 |
|  | Southside/ Newington | BUCCLEUCH STREET | At Gifford Park | Cityfibre - installation of cables and ducting along Gifford Park | Lane closures and 2-way temporary traffic lights | 29/01/18 | 02/02/18 |
|  | Southside/ Newington | PLEASANCE | At Hardwell Close | BT - cherry-picker access to phone mast | Northbound lane closure with stop / go boards. Hardwell Close closed | 29/01/18 | 29/01/18 |
|  | West Lothian | BEECRAIGS AREA | | West Lothian Council - carriageway resurfacing | 4 phases of road closures - click cell for details | 08/01/18 | 08/04/18 |
|  | West Lothian | <u>LEYDEN ROAD,</u> <u>KIRKNEWTON</u> | | West Lothian Council - carriageway resurfacing | Road closed | 08/01/18 | 29/01/18 |
| Trunk roads (no high-impact works notified) | | | | | | | |
|  | | A1 | At Bankton junction | Amey - carriageway repairs | Road closed to southbound traffic 8pm - 6.30am | 28/01/18 | 29/01/18 |