

Roadworks & events report

Effective from 1st June 2018

For further information please contact the following:

Edinburgh and Midlothian contact CLARENCE on 0800 23 23 23

[Traffic Scotland - information on motorways and City Bypass](#)














[Forth Bridges](#)

[Transport for Edinburgh - Lothian Buses and Edinburgh Trams](#)

[Follow Edintravel on Twitter for regular updates](#)

[See details of Ward boundaries](#)



Entries are arranged by Ward and then by start date. Underlined entries contain links to maps or further information

new information in this version		 = temporary traffic lights in use	 = diversion in operation				
Ward	Street	Location	Description	Traffic Control	Start date	Finish date	
Almond	INGLISTON AREA		Gardening Scotland at Royal Highland Centre	Hallyards Road closed at A8, temporary 40mph speed restriction on A8, event traffic management on A8 and routes around venue	01/06/18	03/06/18	
Almond	HAWES BRAE AREA		Cruise liner visits	Parking restrictions as signed on Newhalls Road, Hawes Brae and Hawes car park on 3rd, 8th, 15th, 23rd, 24th, 26th and 27th June	03/06/18	27/06/18	
	Almond	KIRKLISTON	Gala Day parade	Strirling Road closed eastbound between the leisure centre and Main Street. Brief rolling road closure of Burnshot Road - Carmel Road - Liston Road - Manse Road - Main Street. 11am - 12pm	09/06/18	09/06/18	
	City Centre	LEITH STREET AREA	<u>St James redevelopment works</u>	Various lane closures and contraflows. St James' Place, Cathedral Lane and St James car parks closed.	04/01/16	Ongoing	
	City Centre	WEST REGISTER STREET	Between St Andrew Square and Register Place (at Café Royal)	Building demolition / development	Road closed to through traffic	25/04/16	Ongoing
	City Centre	LONDON ROAD / EASTER ROAD AREA	City of Edinburgh Council and Laing O'Rourke - traffic management for Leith Street closure	<u>Traffic gyratory system in operation</u>	20/08/17	Summer 2018	
	City Centre	LEITH STREET	Between Princes Street and Calton Road	St James development	Road closed. Diversion via Waterloo Place - Regent Road to London Road gyratory. No left turn from North Bridge into Princes Street (except buses, taxis and cycles)	5am 02/08/17	10 months
	City Centre	GEORGE STREET	St Andrew Square to Hanover Street	Traffic management associated with St James development and Leith Street closure	George Street closed to westbound through-traffic.	31/08/17	31/07/18
	City Centre and Fountainbridge / Craiglockhart	FOUNTAINBRIDGE	Between Lothian Road and Semple Street	Development of former Farmfoods building	Lane closures	16/09/17	Ongoing
	City Centre	KING'S STABLES ROAD	Between Lady Wynd and King's Stables Lane	Building demolition and redevelopment	Varying arrangements including lane closures, parking restrictions and temporary traffic lights as required	23/09/17	September 2019
	City Centre	HAYMARKET TERRACE	Between Apex Hotel and Haymarket junction.	<u>Scottish Water - major sewer replacement project</u>	Road closed to citybound traffic, diversion via Magdala Crescent - Eglinton Crescent - Palmerston Place. Magdala Crescent northbound traffic only at Haymarket Terrace. One-way system (clockwise) Eglinton Crescent / Glencairn Crescent.	07/10/17	07/08/18
	City Centre	CALTON ROAD	At Leith Street	St James development	Road closed in both directions except for cyclists and pedestrians	6am 20/12/17	July 2018
	City Centre	EAST END JUNCTION		Laing O'Rourke - footway works at Waterloo Place as part of St James development	Lane closure eastbound Princes Street and northbound North Bridge. Pedestrian diversions as signed	14/02/18	Ongoing
	City Centre	PICARDY AREA		Laing O'Rourke - landscaping work at Picardy Place and front of Cathedral as part of St James development	Alterations to lane layout on all approaches to Picardy roundabout	13/04/18	22/07/18
	City Centre	GEORGE STREET	Between St Andrew Square and Hanover Street	Crane lift within existing road closure area	Additional parking restrictions and lane closures North St David Street eastbound George Street. Work cancelled for Sunday 03/06/18, still planned for 17/06 and 24/06	27/05/18	24/06/18
	City Centre	CASTLEHILL		For delivery / removal of Tattoo stands	Road closed	03/05/18	30/10/18
	City Centre	SOUTH BRIDGE	At Hunter Square	City of Edinburgh Council - pedestrian crossing upgrade as part of A7 improvements	One lane closed in each direction; Hunter Square closed at South Bridge, access via Cowgate	15/05/18	08/06/18
	City Centre	PRINCES STREET	Between Frederick Street and Castle Street	City of Edinburgh Council and JC Decaux - bus shelter replacement.	Westbound lane closure, south footway restrictions and bus stop closures as signed	21/05/18	3 weeks
	City Centre	YOUNG STREET SOUTH LANE		SGN - gas main connection	Road closed (access maintained for residents and garage owners)	21/05/18	04/06/18
	City Centre	SHANDWICK PLACE	At the tram stop	Crummock for Edinburgh Trams - stop maintenance *to be rescheduled*	Road closed, diversions via Atholl / Coates Crescents	3pm 26/05/18	7pm 27/05/18
	City Centre	BRISTO PLACE	At Bristo Port	Scottish Water - carriageway repairs	Inside lane closed southbound after Chambers Street, parking restrictions on Forrest Road and Bristo Place	01/06/18	03/06/18
	City Centre	FOUNTAINBRIDGE	At Gardner's Crescent	Window cleaning	3-way temporary traffic lights (7am - 11am)	02/06/18	02/06/18

	City Centre	CENTRAL EDINBURGH (OLD TOWN)		Parade	Rolling road closure Holyrood Road - Cowgate - Candlemaker Row - George IV Bridge - Chambers Street - Guthrie Street - Grassmarket - King's Stables Road, 12.30pm - 3pm approximately	02/06/18	02/06/18
	City Centre	WAVERLEY BRIDGE	At Princes Street	Crane lift	Road closed to southbound traffic	11.30pm 03/06/18	4.30am 04/06/18
	City Centre	PRINCES STREET	At North Bridge / Waterloo Place	Laing O'Rourke - installation of new traffic signal ducts as part of St James' development	Temporary traffic lights 7pm - 7am for 4 nights	04/06/18	08/06/18
	City Centre	THISTLE STREET	Between Frederick Street and western end of Thistle Street NW/SW Lane	Scottish Water - sewer repairs	Road closed (pedestrian access maintained)	05/06/18	15/06/18
	City Centre	FREDERICK STREET	At Hill Street	Scottish Water - manhole repairs	Northbound lane closure on Frederick Street; Hill Street closed at Frederick Street and existing one-way order suspended	07/06/18	07/06/18
	City Centre	WILLIAM STREET		West End classic vehicles event	Road closed at Stafford Street and at Walker Street, 9am - 4pm	09/06/18	09/06/18
	City Centre	CENTRAL EDINBURGH		<u>The People's Act Procession to mark 100 years of womens' suffrage</u>	Major City centre road closures and diversions. Significant travel disruption likely, please plan ahead	1.30pm 10/06/18	6pm 10/06/18
	City Centre	NORTH BRIDGE		City of Edinburgh Council - bridge refurbishment project	Northbound bus lane closure 8pm - 6am each night (except Fridays)	10/06/18	November 2018
	Colinton / Fairmilehead	COLINTON ROAD	At Redford Road	Scottish Water - construction of new manhole and sewer lining (rescheduled from November 2017) *currently rescheduled for 11/06/18*	Lane closures and 2-way temporary traffic lights. Redford Road closed between Redford Drive and Colinton Road (except for local access)	28/02/18	16/03/18
	Colinton / Fairmilehead	LANARK ROAD	At Gillespie crossroads	City of Edinburgh Council - carriageway resurfacing and footway repairs	Overnight works 7pm - 6.30am for 3 nights. 3-way temporary traffic lights, Gillespie Road closed to northbound traffic	04/06/18	07/06/18
	Corstorphine / Murrayfield	CORSTORPHINE ROAD	At Balgreen Road	Scottish Power - cable jointing	Citybound (bus) lane closure	21/05/18	03/06/18
	Corstorphine / Murrayfield	CORSTORPHINE HIGH STREET	Between Ladywell Avenue and Orchardfield Avenue	Corstorphine Fair	Road closed 10am - 5pm. Kirk Loan closed 11.45am - 12.45pm for parade	02/06/18	02/06/18
	Craigtoun / Duddingston	CRAIGTOUN AVENUE	At Restalrig Avenue	SGN - gas main renewal	Lane closures and contraflow; Restalrig Avenue closed	04/06/18	18/06/18
	Craigtoun / Duddingston	SPRING GARDENS	Between Abbeyhill and Milton Street	City of Edinburgh Council - carriageway patching	2-way temporary traffic lights, Abbey Lane closed. 6.30pm - 7am	05/06/18	06/06/18
	Drum Brae / Gyle						
	Forth	PENNYWELL / DRYLAW AREA		SGN - gas main renewal project	Staggered road closures on Pennywell Road, Ferry Road service road and Groathill Road North. Other arrangements as required and publicised accordingly	13/11/17	29/06/18
	Forth and Inverleith	GROATHILL ROAD NORTH	At Ferry Road	SGN - gas main renewal project	Road closed to southbound traffic from 27/03/18	15/02/18	Ongoing
	Forth	SUMMERSIDE PLACE		Local event	Road closed to through traffic 12pm - 4.30pm	03/06/18	03/06/18
	Fountainbridge/ Craiglockhart	SEMPLE STREET	At Fountainbridge junction	Development of former Farmfoods building	Lane closure and parking restrictions. Short pedestrian diversion and temporary crossing facilities in place.	05/09/16	Ongoing
	Inverleith	<u>WATER OF LEITH PATH AT DEAN VILLAGE</u>		Landslip	Path closed beneath Dean cemetery	April 2013	Ongoing
	Inverleith	LEARMONTH AVENUE		City of Edinburgh Council - footway resurfacing	Temporary traffic lights	08/05/18	22/06/18
	Inverleith	CREWE ROAD SOUTH	Between Porterfield Road and Grigor Avenue	SGN - gas main renewal	Lane closures, parking restrictions and 2, 3 or 4-way temporary traffic lights as needed. Starting at West Woods junction until 08/06/18.	21/05/18	30/07/18

	Inverleith	CRAIGCROOK ROAD	At Cottage Park	SGN - laying new gas service	Lane closures and priority boards	23/05/18	06/06/18
	Inverleith	PORTGOWER PLACE		Cricket Scotland matches	Road closed northwards from the cricket club entrance from 06/06/18 then closed in its entirety from 8am 10/06/18	06/06/18	13/06/18
	Leith	NEWHAVEN PLACE	Between Goosander Street and Lindsay Road	Construction work	Road closed	08/01/18	26/10/18
	Leith	SALAMANDER STREET	Between Assembly Street and Sailmaker Road	City of Edinburgh Council - carriageway patching	2-way temporary traffic lights, Bath Road, Salamander Place and Elbe Street closed as required. 6.30pm - 7am each night except Saturday	20/05/18	01/06/18
	Leith	NEWHAVEN AREA		Cruise liner visit	Parking restrictions on Pier Place and Newhaven Place. Expect extra traffic in the area	02/06/18 and 06/06/18	02/06/18 and 06/06/18
	Leith	HENDERSON GARDENS	Between Parliament Street and Shore	City of Edinburgh Council - carriageway patching	Temporary traffic lights 8pm - 3am for 2 nights	06/06/18	08/06/18
	Leith	LEITH LINKS AREA		Leith Festival Pageant	Rolling road closure Balfour Street - Leith Walk - Constitution Street - Queen Charlotte Street - Links Place - Links Gardens. 11am - 1.30pm	09/06/18	09/06/18
	Leith Walk	WATER OF LEITH PATH AT BONNINGTON		Unsafe wall adjacent to Miller Homes site	Path closed between Newhaven Road and Anderson Place	02/08/17	June 2018
	Leith Walk	LEITH WALK	At Shrub Place	SGN - laying new gas service	Northbound (bus) lane closure	28/05/18	01/06/18
	Liberton/ Gilmerton	MOREDUNVALE ROAD	Between Upper Craigour and Craigour Drive	Flood prevention works	Road reopened 31/05/18	09/02/16	31/05/18
	Liberton/ Gilmerton	LIBERTON ROAD	Between Gilmerton Road and Mid Liberton	Development works	Lane closures in both directions, contraflow in operation and east footway closed. Temporary pedestrian crossing at Mid Liberton.	12/06/17	Summer 2018
	Liberton/ Gilmerton	FROGSTON ROAD EAST	Between Kaimes crossroads and Broomhills Road	Housing development	Lane restrictions	11/01/18	Ongoing
	Liberton/ Gilmerton	BURDIEHOUSE ROAD	From Old Burdiehouse Road to Kaimes crossroads	Scottish Power - cable reinforcement project	Lane closures	26/02/18	06/06/18
	Liberton/ Gilmerton	DRUM STREET	Between Ravenscroft Street and Candlemaker's Park	Various utility companies - installation of gas, water and electricity supplies for Miller Homes	3-way temporary traffic lights at Candlemaker's Park	03/04/18	Ongoing
	Liberton/ Gilmerton	LASSWADE ROAD	At Park Crescent	Scottish Water - testing and commissioning of new mains	2-way temporary traffic lights, Park Crescent closed	07/05/18	Ongoing
	Liberton/ Gilmerton	FROGSTON ROAD EAST	Between Kaimes crossroads and Broomhills Road	Clancy Docwra - cable reinforcement project	2-way temporary traffic lights.	29/05/18	18/06/18
	Liberton/ Gilmerton	CUMNOR CRESCENT	Between Rutherford Drive and Woodstock Place	SGN - gas main renewal	Lane and parking restrictions, phased closures of local roads as signed	04/06/18	01/07/18
	Liberton/ Gilmerton	OLD DALKEITH ROAD	Miller Homes development site at Fernieside	Various utility companies - installation of gas, water, sewer, telecomms and electricity supplies	2-way temporary traffic lights	06/06/18	18/06/18
	Midlothian	MAURICEWOOD ROAD	Between A702 and Belwood Road	Construction of new roundabout	Road closed	05/03/18	Ongoing
	Midlothian	THE WISP	Between Edmonstone Road and Milligan Drive	Midlothian Council - installation of toucan crossing	Road closed 9am - 4pm each day	31/05/18	01/06/18
	Midlothian	OLD EDINBURGH ROAD, DALKEITH		Midlothian Council - carriageway resurfacing	Parking suspended on both sides. Rolling programme with lane closures, temporary traffic lights as needed and bus stop closures as signed on street. Full road closure on several evenings, dates TBC	04/06/18	12 weeks
	Morningside	GILMORE PLACE	At Viewforth	Scottish Water - manhole repairs	4-way temporary traffic lights	03/06/18	03/06/18
	Pentland Hills	DALMAHOY ROAD	At Ratho Mains	BT - clearing ducts and laying new cable	Temporary traffic lights	28/05/18	04/06/18

	Pentland Hills	KINGSKNOWE ROAD SOUTH	At the level crossing	Network Rail - track maintenance	2-way temporary traffic lights	31/05/18	04/06/18
	Pentland Hills	BRIDGE ROAD, BALERNO	Lanark Road West to Balerno High School	BT - installation of cables and ducting	3-way temporary traffic lights at Lanark Road West for 5 days then progressing southwards	04/06/18	18/06/18
	Pentland Hills	COCKBURNHILL ROAD	Between Buteland Road and Cockburn Farm / Bavelaw Garage	BT - replacement of telegraph poles	Road closed to through traffic	05/06/18	06/06/18
	Pentland Hills	RATHO		Gala Day parade	Rolling road closure Baird Road - Main Street - Craigpark Avenue - Ratho Park Road - West Croft - Hillview Cottages. 11.15am - 12.15pm	09/06/18	09/06/18
	Portobello / Craigmillar	PORTOBELLO HIGH STREET	At Windsor Place	BT - clearing blocked cable ducts and pulling cables	2-way temporary traffic lights, Windsor Place closed	01/06/18	02/06/18
	Portobello / Craigmillar	BELLFIELD STREET		Local event	Road closed to through traffic 11am - 5pm	03/06/18	03/06/18
	Portobello / Craigmillar	DUDDINGSTON PARK SOUTH	At Niddrie Mill Crescent	Cityfibre - cable installation	2-way temporary traffic lights, Niddrie Mill Crescent closed	03/06/18	03/06/18
	Portobello / Craigmillar	MILTON ROAD	At Mountcastle Drive North / South	Scottish Water - manhole repairs (x2)	4-way temporary traffic lights	03/06/18	03/06/18
	Sighthill/Gorgie	SAUGHTON PARK		<u>Saughton Park regeneration project</u>	Car park and main path through park closed, alternative cyclist and pedestrian route signposted via Stevenson Road - Balgreen Road. No car parking available.	31/07/17	31/07/18
	Sighthill/Gorgie	GORGIE ROAD	Between Balgreen Road and Chesser Avenue	City of Edinburgh Council - footway resurfacing	Lane closures to accommodate temporary pedestrian walkways. Working westwards from Balgreen on the south side and returning eastwards on the north side.	18/05/18	27/07/18
	Sighthill/Gorgie	CALDER ROAD	At Sighthill View	SGN - gas main renewal	Service road and footway closed, westbound lane closure on approach to Bankhead roundabout	23/04/18	01/06/18
	Sighthill/Gorgie	DALRY ROAD	At Springwell Place and Cathcart Place	BT - installation of broadband cabinet and cabling then overnight cable pulling	2-way temporary traffic lights. Cathcart Place closed 21 - 25/05, Springwell Place and Downfield Place closed 28/05 - 01/06. 01/06/18 for 7 nights - contraflow on Dalry Road, Cathcart Place and Downfield Place closed	21/05/18	08/06/18
	Sighthill/Gorgie	RUSSELL ROAD	Rail bridge at Sauchiebank	Network Rail - repainting bridge chevrons	Temporary traffic lights 10pm - 6am for 2 nights	31/05/18	02/06/18
	Sighthill/Gorgie	GORGIE / DALRY AREA		Parade	Rolling road closure Distillery Lane - Dalry Road - Gorgie Road - Wheatfield Road, 9am - 10am	02/06/18	02/06/18
	Southside/ Newington	POTTERROW	Between Marshall Street and Brighton Street	Building development	Lane closures and contraflow	11/09/17	Autumn 2018
	Southside/ Newington	POTTERROW	At South College Street	Building inspection / maintenance	East footway closed, alternative route signed via crossing at Marshall Street to west footway	14/10/17	Ongoing
	Southside/ Newington	GEORGE SQUARE	Between Crichton Street and north west corner	Utility work for University of Edinburgh	Road closed	12/03/18	15/06/18
	Southside/ Newington and City Centre	A7 CORRIDOR	Between Salisbury Place and Hunter Square	City of Edinburgh Council - A7 corridor carriageway resurfacing and traffic signals upgrades	Various traffic management layouts including lane closures, road closures and temporary traffic lights with a mixture of off-peak and overnight works and restrictions	09/04/18	13/07/18
	Southside/ Newington	LUTTON PLACE	At South Clerk Street	City of Edinburgh Council - pedestrian crossing upgrade as part of A7 improvements	Road closed to through traffic, access maintained from St Leonard's Street	30/04/18	Ongoing
	Southside/ Newington	NICOLSON STREET	At Drummond Street	City of Edinburgh Council - A7 corridor carriageway resurfacing and traffic signals upgrade - installation of new puffin crossing	Lane closures, Drummond Street closed and existing one-way order rescinded to permit access from Roxburgh Place	07/05/18	6 weeks
	Southside/ Newington	CLERK STREET	At Hope Park Terrace / Bernard Terrace	City of Edinburgh Council - A7 corridor carriageway resurfacing and traffic signals upgrade (phase 3)	Lane restrictions and temporary crossing facilities. Hope Park Terrace and Bernard Terrace closed.	21/05/18	25/06/18
	Southside/ Newington	NICOLSON STREET	Between St Patrick Square and West Richmond Street	City of Edinburgh Council - carriageway resurfacing	Road closed to citybound traffic from 7pm each week night	28/05/18	09/06/18
	Various Wards	BT MURRAYFIELD		Rolling Stones concert	Post-event road closures, details TBA but likely to include Corstorphine Road, Haymarket Terrace, West Approach Road	09/06/18	09/06/18

	Various Wards	CITYWIDE		Edinburgh Moonwalk	Phased overnight road closures Holyrood Park, on and around the Royal Mile, West Port area and Ravelston Dykes Road	10.30pm 09/06/18	4am 10/06/18
	West Lothian	B7030 BONNINGTON ROAD	Between A71 and Ratho access road	<u>West Lothian Council - carriageway resurfacing</u>	Road closed each weekend. Please note weight restrictions on diversion route via Dalmahoy Road and through Ratho	12/05/18	10/06/18
Trunk roads							