

Roadworks & events report

Effective from 10th February 2017

For further information please contact the following:

Edinburgh and Midlothian contact CLARENCE on 0800 23 23 23

Lafarge Tarmac contact 01698 575 600

[Traffic Scotland - information on motorways and City Bypass](#)







[Forth Road Bridge](#)

[Transport for Edinburgh - Lothian Buses and Edinburgh Trams](#)

[Follow Edintravel on Twitter for regular updates](#)

[See details of Ward boundaries](#)

Entries are arranged by Ward and then by start date. Underlined entries contain links to maps or further information

new information in this version		 = temporary traffic lights in use	 = diversion in operation			
Ward	Street	Location	Description	Traffic Control	Start date	Finish date
	Almond	QUEENSFERRY AREA inc A904, B800 and A90		Transport Scotland - construction of Forth Replacement Crossing	Varying traffic management arrangements. Full details at http://www.transportscotland.gov.uk/project/forth-replacement-crossing/information-road-users	2017
	Almond	C157 BURNSHOT ROAD	At the A90	City of Edinburgh Council	Flyover closed. Slip roads remain open, traffic can travel between Kirkliston and the northbound A90	28/11/16 Ongoing
	Almond	<u>CLIFTONHALL ROAD</u>	Under north railway bridge	City of Edinburgh Council - footway reconstruction	Lane closures and temporary traffic lights	09/01/17 24/02/17
	Almond	<u>FAIRVIEW ROAD</u>	In its entirety	Clancy Docwra - cable installations	Road closed to westbound traffic at Eastfield Road for 10 days, then working westwards to Ingliston Road with temporary traffic lights	23/01/17 26/02/17
	Almond	<u>QUALITY STREET</u>		Scottish Water - manhole repairs (rescheduled from 05/02/17)	Lane closures and temporary traffic lights. Off-slip from eastbound Queensferry Road closed, access to Davidson's Mains via Cramond or Silverknowes	12/02/17 12/02/17
	Almond	<u>QUEENSFERRY ROAD</u>	At Parkgrove Street	Scottish Water - mains connection	Westbound inside lane closed	18/02/17 19/02/17
	City Centre	CATHEDRAL LANE		St James redevelopment works	Road closed	19/10/15 Ongoing
	City Centre	<u>LEITH STREET</u>		St James redevelopment works	Northbound carriageway closed, contraflow on southbound side. No right turn out of Greenside Row.	04/01/16 Ongoing
	City Centre	ST JAMES PLACE		St James redevelopment works	Road and footways closed	23/04/16 Ongoing
	City Centre	<u>HOWE STREET</u>	At South East Circus Place	City of Edinburgh Council - reconstruction of setted carriageway	3-way temporary traffic lights. Northumberland Street closed from 09/01/17	25/04/16 Late February
	City Centre	<u>WEST REGISTER STREET</u>	Between St Andrew Square and Register Place (at Café Royal)	Building demolition	Road closed to through traffic	25/04/16 Ongoing
	City Centre	LOTHIAN ROAD	At Morrison Street	Scottish Water - valve repairs	Citybound lane closure. Extent and duration extended 23/01/17	12/01/17 Ongoing
	City Centre	ROSE STREET NORTH LANE	Between Hanover Street and Frederick Street	Scottish Water - mains repairs	Road closed	30/01/17 10/02/17
	City Centre	THISTLE STREET SOUTH WEST LANE	Eastern arm, at Thistle Street	Clancy Docwra - footway and carriageway reinstatements	Road closed, access via Frederick Street	30/01/17 08/02/17
	City Centre	<u>INFIRMARY STREET</u>	At South Bridge	Cityfibre - cable works for superfast broadband	Westbound lane closure and parking restrictions to accommodate temporary walkway	06/02/17 10/02/17
	City Centre	<u>MORRISON STREET</u>	Morrison Link to Haymarket	'The Haymarket' development works	Westbound lane closure, south footway closed with pedestrian diversion signed via north footway	06/02/17 03/03/17
	City Centre	<u>SOUTH COLLEGE STREET</u>		Installation of site compound	Road closed to through traffic	06/02/17 10/02/17
	City Centre	ALBANY STREET	Between York Lane and Broughton Street	Cityfibre - cable works for superfast broadband	Lane and parking restrictions	09/02/17 13/02/17
	City Centre	<u>THISTLE STREET NORTH WEST LANE</u>	Frederick Street end	Installation of telecoms cabling and ducting	Road closed, access via Hanover Street	09/02/17 13/02/17
	City Centre	WAVERLEY BRIDGE		City of Edinburgh Council - carriageway repairs	Road closed	6pm 10/02/17 6am 13/02/17
	City Centre	<u>DRUMSHEUGH GARDENS</u>	Between Chester Street and Rothesay Place	Crane operations	Road closed	12/02/17 12/02/17
	City Centre	<u>HAYMARKET</u>	Morrison Street and Dalry Road approaches	'The Haymarket' development works	Lane closures / contraflow on Dalry Road. Slip lane from Morrison Street into Dalry Road closed, diversion round wrong side of traffic island. Har-pin from Morrison Street to West Maitland Street closed.	13/02/17 17/03/17
	City Centre	HILL STREET NORTH LANE	In its entirety	Virgin Media - installation services	Road closed to through traffic	13/02/17 13/02/17


	City Centre	YOUNG STREET NORTH LANE	Western end	Cityfibre - cable works for superfast broadband	Road closed - diversions as signed	13/02/17	17/02/17
	City Centre	GEORGE STREET	In its entirety	Ground radar surveys (work to be done in sections)	Overnight lane closures and parking restrictions as signed	13/02/17	03/03/17
	City Centre	GEORGE IV BRIDGE	Just north of Chambers Street junction	Virgin Media - cable connections across the carriageway	Lane closures / contraflow and parking restrictions as signed	13/02/17	17/02/17
	City Centre	<u>BROUGHTON STREET</u>	Between Bellevue and Barony Street	C-Plan - installation of cables and ducting	4-way temporary traffic lights at London Street roundabout; northbound lane closure at Barony Street	14/02/17	14/02/17
	City Centre	<u>MARKET STREET</u>	Between Cockburn Street and Jeffrey Street	Crane operations	Road closed	18/02/17	19/02/17
	Colinton / Fairmilehead	<u>WEST MILL ROAD</u>	Near Woodhall Road	BT - laying cable ducts	Temporary traffic lights	09/02/17	13/02/17
	Colinton / Fairmilehead	<u>OXGANGS ROAD NORTH</u>	At Oxgangs Farm Avenue	Scottish Power - installation of power supply for new Aldi store	3-way temporary traffic lights	09/02/17	23/02/17
	Corstorphine / Murrayfield	<u>RIVERSDALE CRESCENT</u>	Between Corstorphine Road and Riversdale Road	City of Edinburgh Council - Water of Leith flood prevention works	Road closed		April 2017
	Corstorphine / Murrayfield	MURRAYFIELD / RAVELSTON AREA		SGN - gas main renewal project (phases 1 and 2 detailed below)	Various lane and road closures affecting (in turn) Lennel Avenue, Murrayfield Gardens, Murrayfield Drive, Campbell Avenue, Ravelston Dykes, Cumlodden Avenue	06/02/17	25/05/17
	Corstorphine / Murrayfield	<u>RAVELSTON DYKES</u>	At Lennel Avenue	SGN - gas main renewal project	Lane closures and 2-way temporary traffic lights; Lennel Avenue closed. Expected 7-10 days then moving westwards with Cumlodden Avenue and Campbell Road closed and 3-way temporary lights at Craighleith Rise	06/02/17	
	Corstorphine / Murrayfield	<u>WEST COATES</u>	Between Wester Coates Road and Magdala Crescent	Gas and water main connections at development site	Citybound lane closure	06/02/17	22/02/17
	Corstorphine / Murrayfield	<u>ROULL ROAD</u>	At Roull Place	Scottish Water - mains repairs / maintenance	Lane closures and temporary traffic lights	09/02/17	20/02/17
	Corstorphine / Murrayfield	<u>COLTBRIDGE TERRACE</u>	South of Upper Coltbridge Terrace (outside no. 30)	Scottish Water - ironwork repairs	Off-peak lane closures and parking restriction	16/02/17	16/02/17
	Craigentinny/ Duddingston	DALGETY ROAD	Between Marionville Road and Dalgety Street	Building development works	Road closed to through traffic	28/09/15	28/03/17
	Craigentinny/ Duddingston	<u>GOFF AVENUE</u>	Between Portobello Road and substation	Installation of power supply for new nursing home	Lane closures and temporary traffic lights	06/02/17	07/04/17
	Craigentinny/ Duddingston	<u>ABBEY LANE</u>		Clancy Docwra - laying new power supply	Temporary traffic lights	09/02/17	13/02/17
	Drum Brae / Gyle	CLERMISTON AREA	Clermiston Road, Belgrave Road and Gardens, Gordon Road, Kaimes Road	SGN - gas main renewal work	Lane closures, road closures and parking restrictions as signed	16/01/17	30/06/17
	Drum Brae / Gyle	GYLE PARK PATH	Between South Gyle station and South Gyle Gardens	City of Edinburgh Council - drainage and surfacing	Path closed	06/02/17	20/03/17
	Drum Brae / Gyle	<u>CLERMISTON ROAD</u>	North of Clerwood Park	EE - installation of telecoms cabinet	Off-peak temporary traffic lights	08/02/17	10/02/17
	Drum Brae / Gyle	SOUTH GYLE GARDENS	At South Gyle Road	City of Edinburgh Council - road marking	Lane closure	13/02/17	17/02/17
	Forth	<u>CARGIL TERRACE</u>	In its entirety	SGN - gas mains renewal	Various arrangements as required. Road closed between Wardie Road and Stirling Road, Netherby Road closed at Cargil Terrace	10/01/17	28/02/17
	Forth	<u>BANGHOLM PLACE</u>	Between Bangholm Road and Bangholm Avenue	City of Edinburgh Council - footway resurfacing works	Road closed (Monday to Friday only)	30/01/17	10/02/17
	Forth	<u>LOWER GRANTON ROAD</u>	Between Granton Square and Wardie Square	Scottish Water - sewer chamber construction	Lane closures and temporary traffic lights	06/02/17	18/02/17

	Forth	<u>CREWE ROAD NORTH</u>	At West Granton Road	BT - overnight cable works (9pm - 6am)	Lane closures and temporary traffic lights	08/02/17	09/02/17
	Forth	<u>FERRY ROAD</u>	At Inverleith Row	BT - overnight cable works (7pm - 7am)	Lane closures and 3-way temporary traffic lights	12/02/17	13/02/17
	Forth	<u>ROYSTON MAINS AVENUE</u>	Between Royston Mains Place and Royston Mains Street *and* Royston Mains Place at Boswall Parkway	Eltel - installation of broadband cables and ducting	Roads closed to through traffic (access maintained to medical centre), temporary traffic lights as required on Boswall Parkway	13/02/17	17/02/17
	Forth	<u>TRINITY ROAD</u>	Between Lower Granton Road and Primrose Bank Road	Scottish Water - sewer construction	Road closed	13/02/17	26/05/17
	Forth	<u>WEST GRANTON ROAD</u>	At Waterfront Gait	Cityfibre - cable works for superfast broadband	Lane closures and temporary traffic lights (manually controlled at peak times)	13/02/17	16/02/17
	Fountainbridge/ Craiglockhart	<u>SEMPLE STREET</u>	At Fountainbridge junction	Development of former Farmfoods building	Lane closure and parking restrictions. Short pedestrian diversion and temporary crossing facilities in place.	05/09/16	31/01/18
	Fountainbridge/ Craiglockhart	<u>LOWER GILMORE PLACE</u>	Various locations, as signed on street	City of Edinburgh Council - footway and carriageway resurfacing	No access from Gilmore Place (use Leamington Road) until Friday 10/02/17. Lane and parking restrictions from Monday 13/02/17	06/02/17	17/02/17
	Fountainbridge/ Craiglockhart	<u>FOUNTAINBRIDGE</u>	Between Grove Street and Gilmore Park	Carriageway assessment for loading-bearing capabilities	Off-peak lane closures and temporary traffic lights	10/02/17	10/02/17
	Fountainbridge/ Craiglockhart	<u>CRAIGLOCKHART AVENUE</u>	Craiglockhart Dell Road to Lanark Road	Cityfibre - cable works for superfast broadband	Road closed to northbound traffic, lengthy diversions, please allow extra travel time	11/02/17	17/02/17
	Fountainbridge/ Craiglockhart	<u>LANARK ROAD</u>	At Craiglockhart Avenue	Cityfibre - cable works for superfast broadband	Lane closures and 2-way temporary traffic lights; Craiglockhart Avenue closed to northbound traffic.	11/02/17	12/02/17
	Fountainbridge/ Craiglockhart	<u>FOUNTAINBRIDGE</u>	At Gardner's Crescent	Window cleaning and building maintenance	Lane closures and 3-way temporary traffic lights	11/02/17	11/02/17
	Fountainbridge/ Craiglockhart	<u>COLINTON ROAD</u>	At Elliot Road	Scottish Water - install ducts and hydrant	Temporary traffic lights (to be manually controlled during peak times)	13/02/17	17/02/17
	Fountainbridge/ Craiglockhart	<u>DUNDEE STREET</u>	Between Fowler Terrace and Fountainbridge	Cityfibre - cable works for superfast broadband	Temporary traffic lights (to be manually controlled during peak times)	13/02/17	16/02/17
	Fountainbridge/ Craiglockhart	<u>FOUNTAINBRIDGE</u>	At Gardner's Crescent	BT - overnight manhole clearing works	3-way temporary traffic lights	13/02/17	14/02/17
	Inverleith	<u>QUEENSFERRY TERRACE</u>		Crummock - no works details available at time of writing	Lane closures	19/01/17	TBC
	Inverleith	<u>GROATHILL AVENUE</u>	From Groathill Road South to Telford Road	SGN - gas main renewal	Road closed to northbound traffic	31/01/17	14/02/17
	Inverleith	<u>DRYLAW GARDENS</u>	At Drylaw Crescent	City of Edinburgh Council - footway reconstruction	Road closed to through traffic (Monday to Friday only)	30/01/17	17/02/17
	Inverleith	<u>CRAIGLEITH ROAD</u>	At Victoria Hospital	SGN - abandoning old gas pipe	Lane closures and parking restrictions	09/02/17	23/02/17
	Inverleith	<u>HAMILTON PLACE</u>	Between Clarence Street and Dean Bank Lane	Cityfibre - cable works for superfast broadband	Lane closures and temporary traffic lights	11/02/17	12/02/17
	Inverleith	<u>QUEENSFERRY ROAD</u>	At Orchard Brae / Dean Path	BT - installation of cables and ducting	Lane closures and 4-way temporary traffic lights	18/02/17	19/02/17
	Inverleith	<u>CREWE ROAD SOUTH</u>	At Carrington Road	Scottish Water - manhole repairs	Lane closures and 4-way temporary traffic lights	19/02/17	19/02/17
	Leith						
	Leith Walk	<u>LEITH WALK</u>	Between Pilrig Street and McDonald Road	Leith Programme phase 4	Lane closures and footway restrictions. Side roads closed as required and as publicised. From 05/02/17- single lane traffic and 2-way temporary traffic lights at Pilrig Street junction.	05/09/16	02/08/17
	Leith Walk	<u>EASTER ROAD</u>	At Dalmeny Street / St Clair Street	SGN - gas escape	4-way temporary traffic lights. From Thursday 02/02/17 - 3-way temporary lights and Dalmeny Street closed.	30/12/16	Ongoing

Start dates indicate earliest anticipated start.
Finish dates represent formal notice periods -
works may finish earlier or be extended.

	Leith Walk	<u>PILRIG STREET</u>	At Leith Walk	Leith Programme - junction upgrade	Road closed. Lothian Buses service 11 operating via McDonald Road	09/01/17	6-7 weeks
	Leith Walk	LONDON ROAD ROUNDABOUT		City of Edinburgh Council - trial holes to determine utility layout	Lane closures on all approaches	06/02/17	10/02/17
	Leith Walk	WARRISTON ROAD	Between Boat Green and Logie Green Road	Art installation	Road closed to traffic and pedestrians 9.30am - 4pm	12/02/17	12/02/17
	Leith Walk	LEITH WALK	Opposite Shrub Place Lane	Virgin Media - clearing blocked cable ducts	Footway excavation. Citybound lane restriction to accommodate equipment / walkway	17/02/17	21/02/17
	Liberton/ Gilmerton	<u>MOREDUNVALE ROAD</u>	From Upper Craighour to Craighour Drive	Flood prevention works	Road closed westbound.	09/02/16	July 2017
	Liberton/ Gilmerton	FERNIEHILL DRIVE	At Ferniehill Avenue	SGN - emergency repairs	Temporary traffic lights	31/01/17	TBC
	Liberton/ Gilmerton	<u>LIBERTON BRAE</u>	At Kirk Brae / Blackford Glen Road	BT - overnight cable works (9pm - 6am)	Lane closures and parking restrictions as signed	09/02/17	10/02/17
	Liberton/ Gilmerton	<u>OLD DALKEITH ROAD</u>	At Craigmillar Castle Road	Crummock engineering project	Lane closures / contraflow; Craigmillar Castle Road at Old Dalkeith Road	13/02/17	17/02/17
	Liberton/ Gilmerton	<u>GILMERTON DYKES STREET</u>	At Gilmerton Dykes Avenue	Scottish Power - cable connections	Lane closures and 4-way temporary traffic lights	18/02/17	19/02/17
	Meadows/ Morningside	<u>UPPER GILMORE PLACE</u>	At Gilmore Place	Building development works	Road closed to southbound traffic	03/10/16	24/02/17
	Meadows/ Morningside	<u>WHITEHOUSE LOAN</u>	Between Warrender Park Road and Strathearn Place	City of Edinburgh Council / Lafarge Tarmac - carriageway resurfacing	Road closed to through traffic	10/01/17	03/03/17
	Meadows/ Morningside	<u>GILMORE PLACE</u>	At Viewforth	SGN - gas main renewal and carriageway resurfacing	Lane closures and 2-way temporary traffic lights. Viewforth closed on both sides of Gilmore Place.	24/01/17	5 weeks duration
	Meadows/ Morningside	<u>COMISTON ROAD</u>	At Greenbank Drive	Scottish Power - urgent cable repairs	Lane closures and temporary traffic lights	07/02/17	TBC
	Meadows/ Morningside	MORNINGSIDE ROAD	At Church Hill	Scottish Water - mains repairs	Lane closures and 3-way temporary traffic lights	07/02/17	TBC
	Meadows/ Morningside	MARCHMONT ROAD	Melville Drive to Warrender Park Road	Scottish Water - construction of new sewer	Road closed to northbound traffic *revised dates 20/02 - 30/06/17*	30/04/17	31/03/17
	Meadows/ Morningside	<u>BRAID AVENUE</u>	At Cluny Gardens	Cityfibre - cable works for superfast broadband	Off-peak 4-way temporary traffic lights	13/02/17	13/02/17
	Midlothian	<u>MUSSELBURGH ROAD, DALKEITH</u>		Midlothian Council - carriageway resurfacing	Road closed to through traffic 8.30am - 3.30pm each day	13/02/17	17/02/17
	Pentland Hills	<u>BAIRD ROAD, RATHO</u>	At the canal bridge	Scottish Water - repairs to pipe fixings on bridge	Road closed 9.30am - 3.30pm *works postponed due to forecast bad weather*	42/04/17	42/04/17
	Pentland Hills	<u>BABERTON MAINS DRIVE</u>	Between Baberton Mains View and Baberton Mains Low	City of Edinburgh Council - carriageway resurfacing	Road closed. Access from Murrayburn Road junction	30/01/17	17/02/17
	Pentland Hills	LANARK ROAD	Between Juniperlee and Baberton Avenue	Scottish Water - pipe repairs	Lane closures and temporary traffic lights	12/02/17	12/02/17
	Pentland Hills	<u>LANARK ROAD</u>	At Arnott Gardens	Scottish Water - ironwork repairs	Off-peak temporary traffic lights	13/02/17	13/02/17
	Portobello / Craigmillar	GREENDYKES ROAD	Between Little France and Greendykes Drive	City of Edinburgh Council - installation of new culvert	Road closed to through traffic	24/10/16	24/03/17
	Portobello / Craigmillar	DUDDINGSTON AREA		SGN - gas main renewal project	Phased road closures and parking restrictions on Milton Crescent, Milton Gardens North & South, Durham Road South, Duddingston Rise, Duddingston View, Bingham Drive, Bailie Terrace, Bailie Grove, Bailie Path, Magdalene Gardens	07/11/16	31/08/17
	Portobello / Craigmillar	<u>MILTON ROAD EAST</u>	Between Sir Harry Lauder Road and South Morton Street	SGN - gas main renewal project	Road closed to eastbound traffic. Brunstane Road / Brunstane Road South closed at Milton Road East	09/01/17	31/03/17

Start dates indicate earliest anticipated start.
Finish dates represent formal notice periods - works may finish earlier or be extended.

	Portobello / Craigmillar	PORTOBELLO PROMENADE	In its entirety, starting at the Joppa Road end	SGN - gas main renewal project	SGN hope to keep the promenade open throughout the project but closures and parking restrictions may be required on adjoining roads	09/01/17	15 weeks
	Portobello / Craigmillar	<u>MOUNTCASTLE DRIVE SOUTH</u>		SGN - gas main renewal project	Lane closures and temporary traffic lights (when required)	30/01/17	20/03/17
	Sighthill/Gorgie	<u>GORGIE ROAD</u>	At Dalry Road / Ardmillan Terrace	Ironwork repairs *to be rescheduled*	Off-peak 4-way temporary traffic lights	29/01/17	29/01/17
	Sighthill/Gorgie	<u>GORGIE ROAD</u>	At Robertson Avenue	Scottish Power - excavations to determine cable route *to be rescheduled*	Lane closures and 4-way temporary traffic lights	05/02/17	05/02/17
	Sighthill/Gorgie	<u>LONGSTONE ROAD</u>	At Longstone Avenue	BT - ironwork repairs	Off-peak lane closures and temporary traffic lights	10/02/17	10/02/17
	Sighthill/Gorgie	TYNECASTLE		Hearts v Hibs, kick-off 12.30pm	Mcleod Street closed, local parking restrictions as signed	12/12/17	12/02/17
	Sighthill/Gorgie	<u>CALDER ROAD</u>	At Sighthill Court (toucan crossing)	City of Edinburgh Council - street lighting works to complete new crossing	Off-peak lane closure (both directions)	13/02/17	16/02/17
	Sighthill/Gorgie	TYNECASTLE		Hearts v Inverness CT, kick-off 3pm	Mcleod Street closed, local parking restrictions as signed	18/02/17	18/02/17
	Sighthill/Gorgie	<u>BROOMHOUSE ROAD</u>	South of roundabout at Bankhead Drive	Scottish Water - ironwork repairs	Off-peak temporary traffic lights	19/02/17	19/02/17
	Sighthill/Gorgie	<u>WESTFIELD ROAD</u>	Between Sainsbury's and Roseburn Street	Scottish Water - ironwork repairs	Off-peak temporary traffic lights	19/02/17	19/02/17
	Southside/ Newington	<u>MEADOW LANE</u>	From (and including) Buccleuch Place Lane to Buccleuch Street	Construction of new student housing	Roads closed	04/01/16	02/07/17
	Southside/ Newington	RATCLIFFE TERRACE	Between Duncan Street and Grange Loan	SGN - gas main repairs	Lane closures and temporary traffic lights	27/01/17	TBC
	Southside/ Newington	<u>RATCLIFFE TERRACE / CAUSEWAYSIDE</u>	Between Kittle Yards and Salisbury Place	Installation of telecoms cabling and ducting	Citybound lane closure to accommodate pedestrian walkway *works postponed*	14/01/17	15/01/17
	Southside/ Newington	<u>BUCCLEUCH STREET</u>	At Meadow Lane	Sewer connection at development site	Road closed Saturday and Sunday then temporary traffic lights Monday to Friday	11/02/17	17/02/17
	West Lothian	KIRKNEWTON LEVEL CROSSING		Network Rail - crossing maintenance	Road closed	11.45pm 11/02/17	7.45am 12/02/17
Trunk roads							
		CITY BYPASS	At Lothianburn	Amey - carriageway patching and barrier works (8pm - 6am)	Eastbound on-slip closed, diversion signed via Dreghorn and return	10/02/17	11/02/17
		M9	J1 - J1A	Amey - installation of traffic loops (8pm - 6am)	Road closed, diversions via Newbridge slips	10/02/17	11/02/17
		A1	Old Craighall to Wallyford	Amey - overnight barrier repairs (8pm - 6.30am)	Southbound lane closure	14/02/17	15/02/17