

Roadworks & events report

Effective from 10th March 2017

For further information please contact the following:

Edinburgh and Midlothian contact CLARENCE on 0800 23 23 23

Lafarge Tarmac contact 01698 575 600

[Traffic Scotland - information on motorways and City Bypass](#)






[Forth Road Bridge](#)

[Transport for Edinburgh - Lothian Buses and Edinburgh Trams](#)



[Follow Edintravel on Twitter for regular updates](#)

[See details of Ward boundaries](#)

Entries are arranged by Ward and then by start date. Underlined entries contain links to maps or further information



new information in this version		 = temporary traffic lights in use	 = diversion in operation				
Ward	Street	Location	Description	Traffic Control	Start date	Finish date	
	Almond	QUEENSFERRY AREA inc A904, B800 and A90		Transport Scotland - construction of Forth Replacement Crossing	Varying traffic management arrangements. Full details at http://www.transportscotland.gov.uk/project/forth-replacement-crossing/information-road-users		2017
	Almond	C157 BURNSHOT ROAD	At the A90	City of Edinburgh Council	Flyover closed. Slip roads remain open, traffic can travel between Kirkliston and the northbound A90	28/11/16	Ongoing
	Almond	QUEENSFERRY ROAD	At Barnton junction	BT - network upgrade works	No left turn from Queensferry Road into Whitehouse Road, 11.30pm - 6am for 3 nights	09/03/17	12/03/17
	Almond	INGLISTON AREA		Scottish Motorcycle Show at Royal Highland Centre	Local traffic management around the showground; temporary 40mph speed restriction on A8 between Ratho Station and Gogarburn	11/03/17	12/03/17
	City Centre	<u>LEITH STREET</u>		St James redevelopment works	Northbound carriageway closed, contraflow on southbound side. No right turn into or out of Greenside Row. St James' Place, Cathedral Lane and St James car parks closed. From Monday 20/02/17 until 19/03/17 - west footway closed, no left turn into Waterloo Place	04/01/16	Ongoing
	City Centre	<u>HOWE STREET</u>	At South East Circus Place	City of Edinburgh Council - reconstruction of setted carriageway	3-way temporary traffic lights. Northumberland Street closed from 09/01/17	25/04/16	13/03/17
	City Centre	<u>WEST REGISTER STREET</u>	Between St Andrew Square and Register Place (at Café Royal)	Building demolition	Road closed to through traffic	25/04/16	Ongoing
	City Centre	<u>MORRISON STREET</u>	Morrison Link to Haymarket	'The Haymarket' development works	Westbound lane closure, south footway closed with pedestrian diversion signed via north footway	06/02/17	24/03/17
	City Centre	<u>HAYMARKET</u>	Morrison Street and Dalry Road approaches	'The Haymarket' development works *diversion removed Friday afternoon 10/03/17*	Lane closures / contraflow on Dalry Road. Slip lane from Morrison Street into Dalry Road closed, diversion round wrong side of traffic island.	13/02/17	10/03/17
	City Centre	RANDOLPH CRESCENT	Queensferry Street to Great Stuart Street	BT - installation of broadband cables and ducting	Lane closures and parking restrictions	15/02/17	Ongoing
	City Centre	LEITH STREET		St James redevelopment works	West footway closed, no left turn into Waterloo Place. Northbound bus stops closed. Temporary stop at John Lewis for Leith Walk services; London Road services non-stop from East End to Leopold Place	20/02/17	19/03/17
	City Centre	<u>BELLEVUE</u>	At East Claremont Street	BT - installation of broadband cables and ducting	Lane closures and temporary traffic lights	02/03/17	13/03/17
	City Centre	<u>ROSE STREET SOUTH LANE</u>	Between South Charlotte Street and Castle Street	Clancy Docwra - cable works for Scottish power	Road closed to through traffic	06/03/17	10/03/17
	City Centre	COWGATE	Between Candlemaker Row and 3 Sisters	Scottish Power - urgent cable repairs	Lane closures and temporary traffic lights	09/03/17	TBC
	City Centre	HIGH STREET	Between, and including, Parliament Square and Cockburn Street	Film shoot	Traffic held for short intervals as required between 6pm and midnight. Parking restrictions and pedestrian diversions as signed	10/03/17	10/03/17
	City Centre	RUTLAND STREET	Outside the Caledonian Hotel	Crane operations	Overnight lane closures and parking restrictions as signed (7.30pm - 3am for 2 nights)	12/03/17	14/03/17
	City Centre	<u>DUNDAS STREET</u>	At Cumberland Street	BT - cable and ducting work	Overnight lane closures and 4-way temporary traffic lights (9pm - 6am)	14/03/17	15/03/17
	City Centre	QUEEN STREET	At North St David Street	BT - cable and ducting work	Overnight lane closures (11.30pm - 6am for 2 nights)	14/03/17	16/03/17
	City Centre	<u>QUEEN STREET GARDENS WEST</u>	Between Queen Street and Heriot Row	City of Edinburgh Council - reconstruction of setted carriageway	Road closed. Banned right turn from Queen Street into Queen Street Gardens East rescinded	14/03/17	31/05/17
	City Centre	DUBLIN MEUSE	At Nelson Street	Virgin Media - cable connections	Road closed	15/03/17	17/03/17
	City Centre	MELVILLE CRESCENT	Northwest corner of Walker Street / Melville Street junction	Building development works	Northbound lane restriction to accommodate temporary walkway, parking bays suspended as signed	15/03/17	15/03/17
	City Centre	WAVERLEY BRIDGE	Waverley Station south ramp to Market Street	Film shoot	Road closed to southbound traffic	15/03/17	21/03/17

Start dates indicate earliest anticipated start.
Finish dates represent formal notice periods -
works may finish earlier or be extended.



	City Centre	CANNING STREET	Between Torphichen Street and Canning Street Lane	Crane operations	Lane closures and parking restrictions	18/03/17	19/03/17
	City Centre	<u>LEITH STREET</u>	Between Princes Street and Greenside Row	St James redevelopment works	Alterations to existing traffic layout, installed overnight 18-19/03/17. Southbound carriageway closed, 2-way traffic on northbound carriageway. No exit from Calton Road	18/03/17	28/04/17
	City Centre	MARKET STREET	Between Waverley Bridge and Jeffrey Street	Crane operations	Road closed to through traffic	18/03/17	19/03/17
	City Centre	MARKET STREET AREA	Sections of Market Street, North Bridge, Cockburn Street, Waverley Bridge	Film shoot	Traffic held for short intervals as required between 1am and 4am. Parking restrictions and pedestrian diversions as signed	18/03/17	21/03/17
	City Centre	SOUTH COLLEGE STREET		Crane operations	Road closed to through traffic	19/03/17	19/03/17
	Colinton / Fairmilehead	<u>DREGHORN DRIVE</u>	Between Dreghorn Gardens and Dreghorn Place	City of Edinburgh Council - footway resurfacing	Road closed to through traffic, local diversions as signed (Monday - Friday)	20/02/17	10/03/17
	Colinton / Fairmilehead	<u>OXGANGS FARM AVENUE</u>	In its entirety	City of Edinburgh Council - footway and carriageway resurfacing	Road closed to through traffic, local diversions as signed	27/02/17	09/06/17
	Colinton / Fairmilehead	SWANSTON AVENUE	At Biggar Road	SGN - gas main renewal project	Road closed to through traffic, local diversions as signed	07/03/17	01/04/17
	Corstorphine / Murrayfield	<u>RIVERSDALE CRESCENT</u>	Between Corstorphine Road and Riversdale Road	City of Edinburgh Council - Water of Leith flood prevention works	Road closed		April 2017
	Corstorphine / Murrayfield	CLERMISTON AREA	Clermiston Road, Belgrave Road and Gardens, Gordon Road, Kaimes Road	SGN - gas main renewal project	Lane closures, road closures and parking restrictions as signed, *Clermiston Road closed 27/02/17 for 3 weeks*	16/01/17	30/06/17
	Corstorphine / Murrayfield	MURRAYFIELD / RAVELSTON AREA		SGN - gas main renewal project (phases 1 and 2 detailed below)	Various lane and road closures affecting (in turn) Lennel Avenue, Murrayfield Gardens, Murrayfield Drive, Campbell Avenue, Ravelston Dykes, Cumlodden Avenue	06/02/17	25/05/17
	Corstorphine / Murrayfield	<u>CLERMISTON ROAD</u>	Between Hillview Terrace and Belgrave Road	SGN - gas main renewal project	Road closed. Gordon Road and Old Kirk Road closed at Clermiston Road	27/02/17	17/03/17
	Corstorphine / Murrayfield	ST JOHN'S ROAD	Opposite Manse Road	Clancy Docwra - cable repairs for Scottish Power	Excavation in north footway. Citybound lane closure to accommodate temporary walkway	28/02/17	TBC
	Corstorphine / Murrayfield	<u>ROSEBURN TERRACE</u>	Between Balbirnie Place and Roseburn Street	Utility connections	Westbound lane closure to accommodate temporary walkway	08/03/17	13/03/17
	Corstorphine / Murrayfield	CORSTORPHINE AREA	Clermiston Crescent, Parkgrove Crescent and Drive, Craigmount View, Tylers Acre Avenue, Baird Drive and Grove, Craighleith Avenue South, Riversdale Crescent	City of Edinburgh Council - footway repairs	Lane closures, parking restrictions, temporary traffic lights when required	13/03/17	17/03/17
	Craighentiny/ Duddingston	DALGETY ROAD	Between Marionville Road and Dalgety Street	Building development works	Road closed to through traffic	28/09/15	28/03/17
	Craighentiny/ Duddingston	<u>ABBEYHILL</u>	At Abbey Lane	Clancy Docwra - cable installations for new Bellway development	3-way temporary traffic lights	06/02/17	TBC
	Craighentiny/ Duddingston	<u>GOFF AVENUE</u>	Between Portobello Road and substation	Installation of power supply for new nursing home	Lane closures and temporary traffic lights	06/02/17	07/04/17
	Drum Brae / Gyle	GYLE PARK PATH	Between South Gyle station and South Gyle Gardens	City of Edinburgh Council - drainage and surfacing	Path closed	06/02/17	20/03/17
	Forth	<u>BOSWALL PARKWAY</u>	At Wardie Crescent	SGN	Lane closures and temporary traffic lights		16/03/17
	Forth	<u>BANGHOLM PLACE</u>	Between Ferry Road and Bangholm Avenue	City of Edinburgh Council - footway resurfacing	Road closed to through traffic	27/02/17	10/03/17
	Forth	<u>DENHAM GREEN AVENUE</u>	In its entirety	City of Edinburgh Council - footway resurfacing	Road closed to through traffic	27/02/17	10/03/17
	Forth	PENNYWELL GARDENS		Building development	Lane closures and parking restrictions; Muirhouse Crescent closed	08/03/17	18/04/17

Start dates indicate earliest anticipated start.
Finish dates represent formal notice periods -
works may finish earlier or be extended.

	Forth	<u>WEST GRANTON ROAD</u>	At Royston Mains Street	SGN - gas main connection	Lane closures and temporary traffic lights	13/03/17	17/03/17
	Fountainbridge/ Craiglockhart	<u>SEMPLE STREET</u>	At Fountainbridge junction	Development of former Farmfoods building	Lane closure and parking restrictions. Short pedestrian diversion and temporary crossing facilities in place.	05/09/16	31/01/18
	Fountainbridge/ Craiglockhart	<u>COLINTON ROAD</u>	At Craiglockhart Park	Cityfibre - cable works for superfast broadband	Weekend lane closures and parking restrictions then extending along Craiglockhart Park from Monday	11/03/17	17/03/17
	Inverleith	<u>WESTER DRYLAW DRIVE</u>	Northwards from Wester Drylaw Avenue (to no. 157)	City of Edinburgh Council - footway reconstruction	Road closed to through traffic	27/02/17	10/03/17
	Inverleith	<u>INVERLEITH ROW</u>	At Botanic Gardens entrance	BT - installation of cable ducts	Lane closures and 3-way temporary traffic lights	19/03/17	19/03/17
	Inverleith	<u>TELFORD ROAD</u>	At Groathill Avenue	Scottish Power - trial holes	Lane closures and 3-way temporary traffic lights	19/03/17	19/03/17
	Leith	<u>LINKS GARDENS</u>	At Links Place / Salamander Place	Scottish power - repairs to high-voltage cable fault	Lane closures and 3-way temporary traffic lights	27/02/17	10/03/17 TBC
	Leith	<u>BALTIC STREET</u>	At Constitution Street / Bernard Street	BT - cable works *works postponed*	Lane closures and manually-controlled 4-way temporary traffic lights	01/03/17	05/03/17
	Leith Walk	<u>LEITH WALK</u>	Between Pilrig Street and McDonald Road	<u>Leith Programme phase 4</u>	Lane closures and footway restrictions. Side roads closed as required and as publicised. From 05/02/17- single lane traffic and 2-way temporary traffic lights at Pilrig Street junction.	05/09/16	02/08/17
	Leith Walk	<u>PILRIG STREET</u>	At Leith Walk	Leith Programme - junction upgrade	Road closed. Lothian Buses service 11 operating via Mcdonald Road.	09/01/17	Ongoing
	Leith Walk	<u>ARTHUR STREET</u>	At Leith Walk	City of Edinburgh Council - trial holes to determine utility layout	Road closed	14/03/17	17/03/17
	Leith Walk	<u>LORNE STREET</u>	At Halmyre Street / Dickson Street	Scottish Water - manhole repairs	Lane closures and temporary traffic lights	15/03/17	15/03/17
	Leith Walk	<u>EASTER ROAD</u>		Hibs v Dumbarton, kick-off 3pm	Local road closures and parking restrictions	18/03/17	18/03/17
	Liberton/ Gilmerton	<u>MOREDUNVALE ROAD</u>	From Upper Craighour to Craighour Drive	Flood prevention works	Road closed westbound. *road closed in both directions 10am - 2pm Tuesday 21/02/17*	09/02/16	July 2017
	Liberton/ Gilmerton	<u>MOREDUN PARK ROAD</u>	At Fernieside Avenue	City of Edinburgh Council - repairs to retaining wall	Temporary traffic lights	14/02/17	Ongoing
	Liberton/ Gilmerton	<u>LITTLE ROAD</u>	Between Liberton Gardens and Burnhead Crescent	City of Edinburgh Council - carriageway resurfacing	Road closee, diversion signed via Longformacus Road - Lasswade Road	08/03/17	14/03/17
	Liberton/ Gilmerton	<u>FERNIEHILL ROAD</u>	At Ferniehill Drive	Scottish Water - mains connection	Narrow lanes and priority boards, parking restrictions as signed	13/03/17	13/04/17
	Liberton/ Gilmerton	<u>HOWDEN HALL ROAD</u>	At Mortonhall	BT - cable works	Southbound lane closure	13/03/17	20/03/17
	Liberton/ Gilmerton	<u>FROGSTON BRAE</u>		Virgin Media - cable works	Off-peak lane closures and stop / go boards	15/03/17	17/03/17
	Meadows/ Morningside	<u>WHITEHOUSE LOAN</u>	Between Warrender Park Road and Strathearn Place	City of Edinburgh Council / Lafarge Tarmac - carriageway resurfacing	Road closed to through traffic. 03/03/17 - works complete for now. Small section at Warrender Park Road scheduled for Easter holidays.	10/01/17	
	Meadows/ Morningside	<u>GILMORE PLACE</u>	At Viewforth	City of Edinburgh Council & Scottish Power - footway resurfacing and installation of new power supply	4-way temporary traffic lights. Carriageway works complete and Viewforth reopened 10/03/17.	24/01/17	End of April TBC
	Meadows/ Morningside	<u>GRAY'S LOAN</u>	Between Colinton Road and Spylaw Road	Cityfibre - cable works for superfast broadband	Road closed to through traffic	11/03/17	12/03/17
	Meadows/ Morningside	<u>NEWBATTLE TERRACE</u>	Between Morningside Road and Falcon Gardens	Crane operations	Road closed to through traffic	17/03/17	18/03/17

	Meadows/ Morningside	<u>MARCHMONT ROAD</u>	Melville Drive to Warrender Park Road	Scottish Water - construction of new sewer	Road closed to northbound traffic *works postponed, likely to start late March*	20/02/17	30/06/17
	Midlothian	<u>RULLION ROAD, PENICUIK</u>	Between Ravelsykes Road and Glencross Gardens	Midlothian Council - carriageway resurfacing	Road closed to through traffic.	27/02/17	8 weeks
	Pentland Hills	<u>RICCARTON MAINS ROAD</u>	Between Riccarton Garden Centre and Weavers Knowe Crescent	City of Edinburgh Council - installation of traffic calming measures	Off-peak temporary traffic lights	06/03/17	15/03/17
	Pentland Hills	<u>VIEWFIELD ROAD</u>	In its entirety	City of Edinburgh Council - installation of traffic calming measures	Road closed except for local access; parking restrictions as signed on Viewfield Road and Muirend Avenue	06/03/17	10/03/17
	Pentland Hills	<u>LANARK ROAD</u>	At Juniper Avenue	Scottish Water - pipe repairs	Lane closures and temporary traffic lights	12/03/17	12/03/17
	Portobello / Craigmillar	<u>GREENDYKES ROAD</u>	Between Little France and Greendykes Drive	City of Edinburgh Council - installation of new culvert	Road closed to through traffic	24/10/16	24/03/17
	Portobello / Craigmillar	<u>DUDDINGSTON AREA</u>		SGN - gas main renewal project	Phased road closures and parking restrictions on Milton Crescent, Milton Gardens North & South, Durham Road South, Duddingston Rise, Duddingston View, Bingham Drive, Bailie Terrace, Bailie Grove, Bailie Path, Magdalene Gardens	07/11/16	31/08/17
	Portobello / Craigmillar	<u>MILTON ROAD EAST</u>	Between Sir Harry Lauder Road and South Morton Street	SGN - gas main renewal project	Road closed to eastbound traffic. Brunstane Road / Brunstane Road South closed at Milton Road East	09/01/17	31/03/17
	Portobello / Craigmillar	<u>PORTOBELLO PROMENADE</u>	In its entirety, starting at the Joppa Road end	SGN - gas main renewal project	SGN hope to keep the promenade open throughout the project but closures and parking restrictions may be required on adjoining roads	09/01/17	15 weeks
	Portobello / Craigmillar	<u>MOUNTCASTLE DRIVE SOUTH</u>		SGN - gas main renewal project	Lane closures; temporary traffic lights if / when required	30/01/17	20/03/17
	Portobello / Craigmillar	<u>PORTOBELLO HIGH STREET</u>	At Fishwives' Causeway	Scottish Water - manhole repairs	Off-peak lane closures and temporary traffic lights	12/03/17	12/03/17
	Sighthill/Gorgie	<u>BANKHEAD AVENUE</u>	Between Bankhead Crossway South and Bankhead Loan	Scottish Water - pipe repairs	Lane closures and temporary traffic lights	22/02/17	TBC
	Sighthill/Gorgie	<u>GORGIE ROAD</u>	Westfield junction to Dundee Street	BT - major cable-pulling project from Westfield to Angle Park *works postponed until mid-April*	Overnight lane closures and temporary traffic lights 8pm - 6am. At Robertson Avenue Wednesday/Thursday/Friday nights, at top and bottom of Henderson Terrace Sunday night	24/02/17	27/02/17
	Sighthill/Gorgie	<u>STEVENSON ROAD</u>	Between Stevenson Grove and Stevenson Avenue	Scottish Water - CCTV sewer survey *works postponed*	Lane closures and temporary traffic lights	27/02/17	03/03/17
	Sighthill/Gorgie	<u>GORGIE ROAD</u>	At Coxfield (between Balgreen and Westfield)	SGN - gas leak	Citybound lane restrictions	01/03/17	TBC
	Sighthill/Gorgie	<u>DALRY ROAD</u>	At Ardmillan Terrace / Gorgie Road junction	Clancy Docwra - major Gorgie to Haymarket cable installation project for Scottish Power, running until April 2017	Lane closures and 3-way temporary traffic lights; Ardmillan Terrace closed to northbound traffic. Restrictions lifted 11/03/17 and 17-18/03/17 for Hearts and 6 Nations fixtures respectively. Citybound 4 and 44 bus services diverted via Robertson Avenue.	04/03/17	20/03/17
	Sighthill/Gorgie	<u>RICHMOND TERRACE</u>		Virgin Media - cable connections	Road closed to through traffic, parking restrictions whole length	06/03/17	10/03/17
	Sighthill/Gorgie	<u>KINGSKNOWE PLACE</u>	At Kingsknowe Court	Scottish Water - sewer cleaning	Lane closures and temporary traffic lights	10/03/17	13/03/17
	Sighthill/Gorgie	<u>TYNECASTLE AREA</u>		Hearts v Hamilton, kick-off 3pm	Mcleod Street closed, local parking restrictions as signed	11/03/17	11/03/17
	Southside/ Newington	<u>MEADOW LANE</u>	From (and including) Buccleuch Place Lane to Buccleuch Street	Construction of new student housing	Roads closed	04/01/16	02/07/17
	Southside/ Newington	<u>HOPE PARK TERRACE</u>		Cityfibre - cable works for superfast broadband	Westbound lane closure and parking restrictions as signed. Citybound lane closure on South Clerk Street from Saturday 11/03/17 for construction of new manhole	06/03/17	13/03/17
	Southside/ Newington	<u>SALISBURY PLACE</u>	Between Newington Road and Upper Gray Street	BT - installation of broadband cables and cabinet	Lane closures and parking restrictions	16/03/17	20/03/17

Start dates indicate earliest anticipated start.
Finish dates represent formal notice periods -
works may finish earlier or be extended.

	Various	MURRAYFIELD AREA		6 Nations Rugby - Scotland v Italy, kick-off 12.30pm	Road closures and parking restrictions	18/03/17	18/03/17
Trunk roads							
		CITY BYPASS	Westbound at Lothianburn	Amey - carriageway repairs	On-slip closed 8pm - 6am	10/03/17	11/03/17