

Roadworks & events report

Effective from 21st June 2019

For further information please contact the following:

Edinburgh and Midlothian contact CLARENCE on 0800 23 23 23

[Traffic Scotland - information on motorways and City Bypass](#)



















[Forth Bridges](#)

[Transport for Edinburgh - Lothian Buses and Edinburgh Trams](#)

[Follow Edintravel on Twitter for regular updates](#)

[See details of Ward boundaries](#)



Entries are arranged by Ward and then by start date. Underlined entries contain links to maps or further information

new information in this version		 = temporary traffic lights in use	 = diversion in operation				
	Ward	Street	Location	Description	Traffic Control	Start date	Finish date
	Almond	BARNTON AVENUE AREA		SGN - gas main renewal affecting East Barnton Avenue, Easter Park Drive, Barnton Park and Barnton Avenue	Temporary traffic lights, road occupations and parking restrictions as signed on street	15/01/19	July 2019
	Almond	A90	Between Cramond Brig and north of Burnshot junction	City of Edinburgh Council - works associated with construction of new Burnshot Bridge	40mph speed restriction in both directions. Some lane / overnight road closures required during construction programme, dates TBA	26/04/19	April 2020
	Almond	QUEENSFERRY AREA		<u>Cruise liner visits - click cell for schedule</u>	Parking restrictions as signed on Newhalls Road, Hawes Brae and Hawes car park.	10/05/19	19/09/19
	Almond	CRAMOND ROAD NORTH	Cramond Glebe Road to Gamekeeper's Road (Cramond Avenue junction)	SGN - gas main renewal	Rolling programme with 2/3-way temporary traffic lights. Cramond Place and Cramond Avenue closed as required. Temporary traffic lights at Gamekeeper's Road from 24/06/19	29/05/19	01/07/19
	Almond	INGLISTON ROAD	At A8	Royal Highland Show	Road closed to northbound traffic	7am 15/06/19	24/06/19
	Almond	CRAMOND ROAD SOUTH	At Barnton Park north arm	Resurfacing of Lauriston Castle entrance	3-way temporary traffic lights	20/06/19	21/06/19
 	Almond	INGLISTON AREA		Royal Highland Show	Ingliston Road and Hallyards Road closed northbound at A8. Lochend Road closed northbound midnight to 1pm and southbound 1pm - midnight each day. Event traffic management on Glasgow Road and routes around the showground. Please allow extra time for airport journeys.	20/06/19	23/06/19
	Almond	BARNTON AVENUE	At Barnton Park	BT - installation of cables and ducting	3-way temporary traffic lights	21/06/19	04/07/19
	Almond	QUEENSFERRY ROAD	At Quality Street	City of Edinburgh Council - inspection of overhead traffic signals	Off-peak lane closures	25/06/19	25/06/19
	Almond	CLIFTONHALL ROAD	At the rail bridge between Claylands Road and Clifton Trading Estate	Network Rail - bridge inspection	Road closed 11pm - 8am	29/06/19	30/06/19
	Almond	MAYBURY ROAD	South of Cammo Gardens	City of Edinburgh Council - installation / repair of traffic detection loops	Temporary traffic lights. 2-3 hours work, exact times TBC	30/06/19	30/06/19
	Almond	WHITEHOUSE ROAD	At Braehead Road	City of Edinburgh Council - installation / repair of traffic detection loops	Temporary traffic lights. 2-3 hours work, exact times TBC	30/06/19	30/06/19
	City Centre	LEITH STREET AREA		<u>St James redevelopment works</u>	Various lane closures and contraflows. St James' Place, Cathedral Lane and St James car parks closed.	04/01/16	Ongoing
	City Centre	WEST REGISTER STREET	Between St Andrew Square and Register Place (at Café Royal)	Building demolition / development	Road closed to through traffic	25/04/16	Ongoing
	City Centre	KING'S STABLES ROAD	Between Lady Wynd and King's Stables Lane	Building demolition and redevelopment	Varying arrangements including lane closures, parking restrictions and temporary traffic lights as required	23/09/17	September 2019
	City Centre	PICARDY AREA		Laing O'Rourke - landscaping work at Picardy Place and front of Cathedral, new road layout as part of St James development	Alterations to lane layout on all approaches to Picardy roundabout.	13/04/18	Ongoing
	City Centre	CALTON ROAD	Between Waverley station access and New Street	Rock face repairs	Temporary traffic lights.		Late 2019
	City Centre	YORK PLACE	At Broughton Street	Laing O'Rourke - construction of new footway layout as part of St James' / East End redevelopment	No left turn into Broughton Street as part of new Picardy area road layout. Diagonal pedestrian crossing between east end of tram stop and The Street permanently closed from 08/04/19	11/02/19	Ongoing
	City Centre	ROSE STREET	Between Hanover Street and Frederick Street	City of Edinburgh Council - public space improvements including laying of new setts	Various lane and road closures as signed on-street	06/05/19	03/04/20
	City Centre	ATHOLL PLACE		SGN - carriageway repairs *postponed*	Road closed to citybound traffic (except buses). Diversion via Palmerston Place - Chester Street - Manor Place	19/05/19	19/05/19
	City Centre	EAST LONDON STREET	At Broughton Street	City of Edinburgh Council - pedestrian crossing upgrade	Lane closures, temporary crossing facilities	10/06/19	3-4 weeks
	City Centre	KING'S STABLES ROAD	Between Grassmarket and Lady Wynd	Cityfibre - cabling work	3-way temporary traffic lights (weekdays only)	10/06/19	28/06/19












Start dates indicate earliest anticipated start.
Finish dates represent formal notice periods -
works may finish earlier or be extended.

	City Centre	HAYMARKET TERRACE	At Magdala Crescent	Scottish Power - installation and connection of new cable junction box	Lane closures in both directions	15/06/19	21/06/19
	City Centre	TORPHICHEN PLACE		Cityfibre - cabling work	Road closed to northbound traffic and westbound lane closure on Morrison Street after Grove Street. Diversion via Morrison Street - Haymarket - West Maitland Street	15/06/19 and 29/06/19	16/06/19 and 30/06/19
	City Centre	YOUNG STREET		Scottish Power - cable repairs	Road closed to through traffic	17/06/19	28/06/19
	City Centre	CENTRAL EDINBURGH		Pride Scotia Parade	Horse Wynd / Queen's Drive closed between Canongate and Broad Pavement car park 11.30am - 2.30pm; Parade route and adjoining roads closed 12pm - 2.30pm - Canongate / High Street / Lawnmarket / George IV Bridge (and Chambers Street) / Bristo Place / Potterrow / Marshall Street	22/06/19	22/06/19
	City Centre	GEORGE STREET	Charlotte Square to St Andrew Square	Armed Forces Day parade	Rolling road closure Charlotte Square north side - George Street south side - St Andrew Square between 10am and 11.30am	22/06/19	22/06/19
	City Centre	WEST PORT	At Lady Lawson Street	Glass repairs at Evolution House (crane to be parked in westbound carriageway).	4-way temporary traffic lights	23/06/19	23/06/19
	City Centre	HILL STREET SOUTH LANE	Eastern junction with Hill Street	SGN - gas main connection	Road closed	24/06/19	24/06/19
	City Centre	HORSE WYND		Royal Week events	Road closed for short periods as required and at direction of Police Scotland	26/06/19	05/07/19
	City Centre	CENTRAL EDINBURGH		Parade	Rolling road closure with traffic held as required along the route. Regent Road - Abbey Mount - Canongate - High Street - George IV Bridge - Victoria Street - Grassmarket service road - King's Stables Road. 8.45am -10am	29/06/19	29/06/19
	City Centre	CENTRAL EDINBURGH		Parade	East Market Street closed 4.45pm - 6pm. Rolling road closure with traffic held as required along the route New Street - Canongate - High Street - Johnston Terrace - Castle Terrace - Lady Lawson Street - West Port - King's Stables Road.	29/06/19	29/06/19
	City Centre	COWGATE	At St Mary's Street / Pleasance	Building inspection	Contraflow in operation. No access to Travelodge car park for westbound traffic.	30/06/19	30/06/19
	City Centre	GEORGE STREET	Between St Andrew Square and Hanover Street	Crane operations	Road closed to westbound traffic, parking restrictions on southside and central reserve. 6am - 9pm	30/06/19	30/06/19
	City Centre	HAYMARKET TERRACE	Between Haymarket Yards and Grosvenor Street	Siemens for Edinburgh Trams, network maintenance.	Road closed in both directions midnight - 5am for 3 nights then closed westbound for 2 nights.	30/06/19	05/07/19
	City Centre	SHANDWICK PLACE	At Queensferry Street	Edinburgh Trams - track maintenance	Road closed to citybound traffic 11.30pm - 5am	30/06/19	01/07/19
	Colinton / Fairmilehead	BRIDGE ROAD, COLINTON		Scottish Power - urgent cable repairs	3-way temporary traffic lights at Colinton Road / Woodhall Road. No left turn Woodhall Road into Bridge Road No right turn Bridge Road into Woodhall Road	15/06/19	28/06/19 TBC
	Colinton / Fairmilehead	COLINTON ROAD	At Redford Road	Scottish Water - manhole repairs (only if cable repairs at Bridge Road are complete)	3-way temporary traffic lights	24/06/19	7am 25/06/19
	Colinton / Fairmilehead	SWAN SPRING AVENUE	North side of junction with Fox Spring Crescent	Scottish Water - manhole repairs	Road closed	26/06/19	26/06/19
	Corstorphine / Murrayfield	ROSEBURN TERRACE	Between Murrayfield Gardens and Roseburn Street	SGN - gas main renewal	Lane closures in both directions; phase 1 Roseburn Gardens and Murrayfield Place closed, phase 2 (from 10/06/19) Murrayfield Gardens and Murrayfield Avenue closed. Diversion signed via Corstorphine Road - Murrayfield Road - Ravelston Dykes (via Western Corner 20-21/06/19 to accommodate Scottish Power work on Murrayfield Road)	20/05/19	11/08/19
 	Corstorphine / Murrayfield	SAUGHTON ROAD NORTH	Various sites between Kirk Loan and Saughton Road	Scottish Water - carriageway repairs	Rolling programme with temporary traffic lights and side-road closures as required: Broomfield Crescent 01-03/07/19 Dovecot Road 09-12/07/19 Meadowhouse Road 09-13/07/19 Corstorphine Park Gardens 11-14/07/19 Kirk Loan 11-13/07/19	17/06/19	13/07/19

	Corstorphine / Murrayfield	MURRAYFIELD ROAD	Between Corstorphine Road and Stair Park	Scottish Power - trial holes	Road closed	20/06/19	21/06/19
	Craigtinny/ Duddingston	NANTWICH DRIVE	At Stapeley Avenue	Scottish Water - sewer works	Road closed	29/01/19	23/08/19
	Craigtinny/ Duddingston	CRAIGENTINNY ROAD	Between Loganlea Drive and Wakefield Avenue	City of Edinburgh Council - carriageway resurfacing (working eastwards from Loganlea Drive)	Temporary traffic lights, side roads closed as required.	13/05/19	28/06/19
	Craigtinny/ Duddingston	SLEIGH DRIVE	At Findlay Avenue	Scottish Power - cable installation	4-way temporary traffic lights. Findlay Avenue closed 20/06 - 05/07/19	12/06/19	05/07/19
	Craigtinny / Duddingston	HOLYROOD PARK AREA		Cancer Research 'Race for Life'	Road closures - Horse Wynd, Holyrood Gait, Queen's Drive (between Horse Wynd and Holyrood Gait) and Duke's Walk at Queen's Park Avenue. 4am - 4pm	23/06/19	23/06/19
	Drum Brae / Gyle						
	Forth						
	Fountainbridge/ Craiglockhart	COLINTON ROAD / OXGANGS ROAD NORTH	Working from Patie's Road to Firrhill roundabout then north to Craiglockhart Park and south into Oxgangs Road North	SGN - gas main renewal	Lane restrictions on Oxgangs Road North / Colinton Mains Drive between Firrhill and east side of Redford Barracks. To follow, 2-way temporary traffic lights between Firrhill roundabout and Craiglockhart Park	22/02/19	late July
	Fountainbridge/ Craiglockhart	SLATEFORD ROAD	At The Matlings	Scottish Water - manhole repairs	Off-peak temporary traffic lights	24/06/19	24/06/19
	Fountainbridge/ Craiglockhart	VARIOUS STREETS		City of Edinburgh Council - South West Locality road surface treatment scheme (preparatory works)	Parking suspensions as signed on Chesser Loan, Robb's Loan	24/06/19	29/06/19
	Inverleith	<u>WATER OF LEITH PATH AT DEAN VILLAGE</u>		Landslip	Path closed beneath Dean cemetery	April 2013	Ongoing
	Inverleith	CREWE ROAD SOUTH	Between Davidson Road and Kimmerghame Drive	BT - clearing blocked cable ducts	3-way temporary traffic lights at North Werber Park and Davidson Road closed, lane closures and contraflow at Kimmerghame Drive	17/06/19	21/06/19
	Inverleith	RAEBURN PLACE		Local event	Raeburn Place / Deanhaugh Street closed between Portgower Place and Leslie Place. 10am - 6.30pm	23/06/19	23/06/19
	Inverleith	DEAN STREET	At Bedford Court	SGN - gas main connection	Road closed	26/06/19	28/06/19
	Inverleith	TELFORD ROAD	At Groathill Road North	City of Edinburgh Council - installation / repair of traffic detection loops	Temporary traffic lights. 2-3 hours work, exact times TBC	30/06/19	30/06/19
	Leith	NEWHAVEN		<u>Cruise liner visits - click cell for schedule</u>	Parking restrictions as signed on Newhaven Place and Pier Place.	17/04/19	23/09/19
	Leith	OCEAN DRIVE	Between Ocean Terminal and Rennie's Isle	Gas, water and power installation for CALA Homes development	Temporary traffic lights	24/04/19	TBC
	Leith	OCEAN DRIVE	At Rennie's Isle	Edinburgh Trams - ground investigation works for tram extension.	2-way temporary traffic lights	17/06/19	21/06/19
	Leith	OCEAN DRIVE	At Tower Place roundabout	Edinburgh Trams - ground investigation works for tram extension.	4-way temporary traffic lights	21/06/19	24/06/19
	Leith	NORTH JUNCTION STREET	At Lindsay Road / Commercial Street	BT - cabling work and clearing blocked ducts	3-way temporary traffic lights and Ocean Drive closed to southbound traffic. 7pm - 6am each night	23/06/19 and 30/06/19	24/06/19 and 01/07/19
	Leith	LINKS GARDENS	Between Salamander Place and Links Gardens Lane	BT - cabling work and clearing blocked ducts	Temporary traffic lights	27/06/19	01/07/19
	Leith Walk	PILRIG STREET	At Newhaven Road / Broughton Road / Bonnington Road	City of Edinburgh Council - traffic signals upgrade	4-way temporary traffic lights	28/05/19	05/07/19

	Leith Walk	LEITH WALK	Between Pilrig Street and Middlefield	Edinburgh Trams - ground investigation work for tram extension	Lane closures	13/06/19	24/06/19
	Leith Walk	HAWKHILL AVENUE	At St Clair Street	Scottish power - high-voltage cable repairs	3-way temporary traffic lights	17/06/19	28/06/19 TBC
	Leith Walk	DALMENY STREET		City of Edinburgh Council - carriageway resurfacing	Road closed to through traffic	19/06/19	10 days
	Leith Walk	LEITH WALK	Between Pilrig Street and Iona Street	Edinburgh Trams - ground investigation works for tram extension.	Lane closures	19/06/19	24/06/19
	Leith Walk	LEITH WALK	At Jameson Place	Edinburgh Trams - ground investigation works for tram extension.	Narrow lanes	21/06/19	28/06/19
	Liberton/ Gilmerton	LASSWADE ROAD	Working southwards from Gilmerton Dykes Avenue to Lang Loan	Construction of new water main for Miller Homes	Temporary traffic lights (2 or 3-way as required)	03/04/19	Late June
	Liberton/ Gilmerton	ALNWICKHILL / LIBERTON AREA		SGN - gas main renewal	Phased road closures of Liberton Drive, Hawkhead Crescent, Wolrige Road, Kenilworth Drive, Peveril Terrace, Claverhouse Road, Orchardhead Road, Mount Vernon Road, Kirkgate and Cadogen Road	22/04/19	08/09/19
	Liberton/ Gilmerton	OLD DALKEITH ROAD	Between Cameron Toll Gardens and Cameron Toll roundabout	Upgrade of existing telecomms cabinet and mast	Citybound lane closure. Section of south footway closed with pedestrian diversion as signed.	10/06/19	21/06/19
	Liberton / Gilmerton	OLD DALKEITH ROAD	At Little France	Signage for new Sick Kids Hospital	Foundations - dayshift footway works with temporary walkways. Installation of posts and signs - overnight lane closures for 2 weeks from 24/06/19	17/06/19	05/07/19
	Liberton / Gilmerton	KIRK BRAE	Between Orchardhead Road and Wolrige Road	SGN - gas main renewal	2-way temporary traffic lights, side roads closed as required (Orchardhead Road and Claverhouse Drive)	19/06/19	08/07/19
	Liberton / Gilmerton	LIBERTON ROAD	At Mid Liberton	Scottish Water - manhole repairs	Lane closures and contraflow	26/06/19	26/06/19
	Midlothian	LUGTON BRAE		Scottish Power - installation of high-voltage cabling	Road closed (except 10 - 16/06/19)	30/05/19	26/06/19
	Midlothian	THE WISP	At Millerhill Road	Scottish Power	3-way temporary traffic lights	19/06/19	28/06/19
	Morningside	LEAMINGTON LIFT BRIDGE		Scottish Canals - bridge assessment and repair	Closed to canal traffic, temporary bridge in place to maintain access for pedestrians and cyclists.	03/09/18	August 2019
	Morningside	CRAIGLEA DRIVE	Between Morningside Grove and St Ronan's Terrace	SGN - gas main renewal project	Lane closures and temporary traffic lights. St Clair Terrace, St Ninian's Terrace, St Fillan's Terrace and St Ronan's Terrace closed in turn.	08/04/19	30/06/19
	Morningside	MORNINGSIDE PLACE	At Tipperlinn Road	SGN - gas main renewal project	Road closed, diversion via Morningside Road - Colinton Road.	03/06/19	24/06/19
	Morningside	GRANVILLE TERRACE	At Polwarth Gardens	Scottish Power - cable jointing	4-way temporary traffic lights	24/06/19	28/06/19
	Morningside	VIEWFORTH	At Gilmore Place	BT - carriageway repairs	Road closed	29/06/19	30/06/19
	Pentland Hills	BRIDGE ROAD, BALERNO	From Main Street, along Lanark Road West to Somerville Road	Scottish Water - installation of new water main	Phase 1 - 4-way lights at Johnsburn Road; phase 2 - 2-way lights, Bavelaw Green closed; phase 3 - 3-way lights at high school south entrance; phase 4 - 2-way lights between high school and Water of Leith path; phase 5/6 - 3-way lights at Lanark Road West; phase 7 - 2-way lights between Station Loan and Somerville Road.	20/05/19	01/11/19
	Portobello/ Craigmillar	BAILEYFIELD CRESCENT	Between Sir Harry Lauder Road and Fishwives' Causeway	Advance Construction - sewer replacement and road realignment	Road closed	10/09/18	10/09/19
	Portobello/ Craigmillar	BRIGHTON PLACE		City of Edinburgh Council - reconstruction of sett carriageway	Phase 2 of 4 - road closed to through traffic between Lee Crescent and Sandford Gardens.	25/09/18	29/11/19
	Portobello/ Craigmillar	BRUNSTANE ROAD	Between Brunstane Gardens and Joppa Station Place	City of Edinburgh Council - to facilitate traffic flow during Brighton Place works	Road closed to through traffic	10/03/19	17/11/19
	Portobello / Craigmillar	SIR HARRY LAUDER ROAD	Between Baileyfield Crescent and Fishwives' Causeway	Scottish Power - cable installation	Lane closures / contraflow	18/06/19	01/07/19

Start dates indicate earliest anticipated start.
Finish dates represent formal notice periods -
works may finish earlier or be extended.

	Sighthill/Gorgie	ARDMILLAN TERRACE	At the (former) medical centre	Scottish Water - ironwork repairs *postponed until 07/07/19*	2-way temporary traffic lights	16/06/19	16/06/19
	Sighthill/Gorgie	VARIOUS STREETS		City of Edinburgh Council - South West Locality road surface treatment scheme (preparatory works)	Parking suspensions as signed on Broomhouse Place North, Broomhouse Street South, Stenhouse Gardens, Stenhouse Gardens North	24/06/19	29/06/19
	Sighthill/Gorgie	HENDERSON TERRACE	At Angle Park Terrace / Dundee Street / West Approach Road	BT - clearing blocked cable ducts	4-way temporary traffic lights	29/06/19	7am 01/07/19
	Southside/ Newington	GRANGE AREA		SGN - gas main renewal (click cell for more details)	Phased road closures of Grange Terrace, Oswald Road, Kilgraston Road, St Alban's Road and Dick Place. Parking restrictions as signed, temporary traffic lights as required.	30/06/18	13/10/19
	Southside/ Newington	OSWALD ROAD	Between Charterhall Road and Kilgraston Road and South Oswald Road between Oswald Road and Astley Ainslie Hospital	City of Edinburgh Council - footway and carriageway resurfacing	Lane closures, parking restrictions and temporary traffic lights for footway works then Oswald Road and South Oswald Road closed for carriageway works (early June onwards).	13/04/19	05/07/19
	Southside/ Newington	RELUGAS ROAD	At Relugas Place	Scottish Power - cable installation	Temporary traffic lights	16/05/19	04/07/19
	Southside/ Newington	DALKEITH ROAD	From Holyrood Park Road to Mayfield Terrace (working southwards)	SGN - gas main renewal	Various lane closures / contraflow arrangements	05/06/19	27/07/19
	Southside / Newington	MEADOW LANE	Between Buccleuch Street and Buccleuch Place Lane	Scottish Power - cable jointing	Road closed	17/06/19	30/06/19
	Southside/ Newington	HERMIT'S CROFT	North west corner	Scottish Power - cable jointing	Temporary traffic lights	18/06/19	27/06/19
	Southside / Newington	CHARTERHALL ROAD	Midway between Blackford Avenue and Oswald Road	Scottish Water - pipe repairs	Temporary traffic lights	21/06/19	28/06/19
	Southside / Newington	MAYFIELD ROAD	At West Savile Terrace	Scottish Water - capping old main	4-way temporary traffic lights	22/06/19	23/06/19
	Southside / Newington	ST LEONARD'S LANE	Between St Leonard's Street and St Leonard's Hill	Utility company - gas main connection	Road closed	22/06/19	26/06/19
	Southside / Newington	GEORGE SQUARE		George Square Festival	East leg closed for duration. Event build road closures (27/06 - 31/07) - north leg eastbound and west leg northbound, Crichton Street eastbound and Buccleuch Place westbound. Event (31/07 - 27/08) - north leg and Crichton Street closed 10.30am - 3am each day. De-rig (27/08 - 04/09) - as per build.	27/06/19	04/09/19
	Southside / Newington	GRANGE LOAN	At Findhorn Place	Scottish Water - capping old main	4-way temporary traffic lights	29/06/19	30/06/19
	Southside / Newington	NICOLSON STREET	At the Festival Theatre	Edinburgh International Film Festival closing night event	Citybound lane closure midday - 8pm	30/06/19	30/06/19
Trunk roads							
		CITY BYPASS	At Millerhill junction	Amey - bridge inspection	Eastbound slip roads closed. For southbound A68, continue on A720 to Old Craighall and return. For access to A1 from northbound A68, divert via Sheriffhall and return. 9pm - 3am	23/06/19	24/06/19