

## Roadworks & events report

**Effective from 9th August 2018**

---

**For further information please contact the following:**

Edinburgh and Midlothian contact CLARENCE on 0800 23 23 23

[Traffic Scotland - information on motorways and City Bypass](#)











[Forth Bridges](#)

[Transport for Edinburgh - Lothian Buses and Edinburgh Trams](#)

[Follow Edintravel on Twitter for regular updates](#)














[See details of Ward boundaries](#)

Entries are arranged by Ward and then by start date. Underlined entries contain links to maps or further information

new information in this version		 = temporary traffic lights in use	 = diversion in operation				
Ward	Street	Location	Description	Traffic Control	Start date	Finish date	
	Almond	HAWES BRAE		August cruise liner visits on 2nd, 3rd, 6th -10th, 14th, 15th and 26th	Parking restrictions as signed on Hawes Brae, Newhalls Road and Hawes car park.	02/08/18	26/08/18
	Almond	QUEENSFERRY AREA		Ferry Fair Festival and cruise liner visits	High Street closed to westbound traffic	6am 07/08/18	6pm 10/08/18
	Almond	QUEENSFERRY AREA		Ferry Fair Festival	High Street closed 6pm - 10pm on 10th August and 10am - 6.30pm on 11th August. Burgess Road closed 10am - midday on 11th August	10/08/18	11/08/18
	Almond	SOCIETY ROAD	Between Clufflat and Linn Mill	City of Edinburgh Council - carriageway resurfacing	Road closed 8pm - 6am each night. Local diversions as signed.	13/08/18	16/08/18
	Almond	A90	Between Dalmeny to Scotstoun	Amey - installation of traffic loops	Road closed to northbound traffic	15/08/18	16/08/18
	City Centre	LEITH STREET AREA		<u>St James redevelopment works</u>	Various lane closures and contraflows. St James' Place, Cathedral Lane and St James car parks closed.	04/01/16	Ongoing
	City Centre	WEST REGISTER STREET	Between St Andrew Square and Register Place (at Café Royal)	Building demolition / development	Road closed to through traffic	25/04/16	Ongoing
	City Centre	LONDON ROAD / EASTER ROAD AREA		City of Edinburgh Council and Laing O'Rourke - traffic management for Leith Street closure	<u>Traffic gyratory system in operation</u>	20/08/17	September 2018
	City Centre	LEITH STREET	Between Princes Street and Calton Road	St James development	Leith Street reopened 28/07/18. No left turn into Waterloo Place (except cyclists). Calton Road remains closed until 18/08/18, Regent Road / Montrose Terrace gyratory to be removed after the Festival	5am 02/08/17	28/07/18
	City Centre	GEORGE STREET	St Andrew Square to Hanover Street	Traffic management associated with St James development and Leith Street closure	George Street reopened westbound at Hanover Street 28/07/18 but please note new restrictions elsewhere on George Street for Festival events	31/08/17	28/07/18
	City Centre and Fountainbridge / Craiglockhart	FOUNTAINBRIDGE	Between Lothian Road and Semple Street	Development of former Farmfoods building	Lane closures	16/09/17	Ongoing
	City Centre	KING'S STABLES ROAD	Between Lady Wynd and King's Stables Lane	Building demolition and redevelopment	Varying arrangements including lane closures, parking restrictions and temporary traffic lights as required	23/09/17	September 2019
	City Centre	HAYMARKET TERRACE	Between Apex Hotel and Haymarket junction.	Scottish Water - sewer replacement project; SGN - gas main renewal / diversion	2-way traffic restored 07/08/18. Rosebery Crescent remains closed	07/10/17	10/08/18
	City Centre	CALTON ROAD	At Leith Street	St James development	Road closed in both directions except for cyclists and pedestrians	6am 20/12/17	18/08/18
	City Centre	HAYMARKET TERRACE		SGN - gas main renewal	Citybound lane restrictions		September 2018
	City Centre	PICARDY AREA		Laing O'Rourke - landscaping work at Picardy Place and front of Cathedral as part of St James development	Alterations to lane layout on all approaches to Picardy roundabout	13/04/18	Ongoing
	City Centre	CASTLEHILL		For delivery / removal of Tattoo stands	Road closed	03/05/18	30/10/18
	City Centre	NORTH BRIDGE		City of Edinburgh Council - bridge refurbishment project	Northbound bus lane closure 8pm - 6am each night (except Fridays)	10/06/18	November 2018
	City Centre	HIGH STREET		Fringe Festival	Site build - roads closed 11pm 28/07 - 6am 03/08; Event - roads closed 10.30am - 9pm each day 03/08 - 27/08; De-rig - roads closed 9pm 27/08 - 6am 30/08. Cockburn Street closed 10.30am - 5.30pm each day 03 - 27/08.	28/07/18	30/08/18
	City Centre	GEORGE STREET	Between Charlotte Square and Castle Street	George Street Festival	Road closed, except for cyclists. Parking suspended on both sides and central reserve, loading permitted 1am - 9.30am each day	29/07/18	27/08/18
	City Centre	GEORGE STREET	Hanover Street to Frederick Street	George Street Festival	Road closed to westbound traffic, except for cyclists. Parking suspended on south side	29/07/18	27/08/18
	City Centre	CENTRAL EDINBURGH		Royal Edinburgh Military Tattoo performances	Nightly road closures on Castlehill, Mound Place, Ramsay Lane, Ramsay Garden, Johnston Terrace and Lawnmarket from 01/08/18 and St Giles' Street, King's Stables Road, Chambers Street and George IV Bridge from 02/08/18	01/08/18	26/08/18

	City Centre	CHAMBERS STREET		Royal Edinburgh Military Tattoo performances	Road closed 6pm - 11pm each weeknight and 5pm - 1am each Saturday night, except for event coaches	02/08/18	26/08/18
	City Centre	GEORGE IV BRIDGE		Royal Edinburgh Military Tattoo performances	Road closed 10.30pm - 11pm each weeknight and 9pm - 9.30pm and 12am - 12.30 each Saturday night / Sunday morning, except for event coaches	02/08/18	26/08/18
	City Centre	KING'S STABLES ROAD		Royal Edinburgh Military Tattoo performances	Road closed 5pm - 11pm each weeknight and 5pm - 1am each Saturday night, except for event coaches	02/08/18	26/08/18
	City Centre	COCKBURN STREET		Fringe Festival	Road closed 10.30am - 5.30pm each day. Residents' parking permitted	03/08/18	27/08/18
	City Centre	KING'S STABLES ROAD		Summer Sessions Concerts	Road closed 2pm - 1am on 6th, 9th, 14th, 17th - 20th August, except for event coaches	06/08/18	20/08/18
	Colinton / Fairmilehead						
	Corstorphine / Murrayfield	BROOMFIELD CRESCENT		Scottish Power - installation of new power cables	Road closed in sections as signed	09/07/18	24/08/18
	Corstorphine / Murrayfield	CORSTORPHINE HIGH STREET	Outside the primary school	Scottish Water - mains upgrade	2-way temporary traffic lights	27/07/18	Ongoing
	Corstorphine / Murrayfield	COLTBRIDGE TERRACE	Between Henderland and Upper Coltbridge Terrace	Scottish Water - sewer repairs	Road closed	30/07/18	17/08/18
	Corstorphine / Murrayfield	MEADOWHOUSE ROAD	At Station Road	Clancy Docwra - cable connections for Scottish power	3-way temporary traffic lights	30/07/18	10/08/18
	Corstorphine / Murrayfield	CLERMISTON ROAD	At Caroline Terrace	Scottish Power - street lighting repair	3-way temporary traffic lights	31/07/18	13/08/18
	Corstorphine / Murrayfield	FEATHERHALL AVENUE			Traffic calming measures. Road closed to northbound traffic at Ladywell Avenue (except for cycles). Parking suspended on both sides.	15/08/18	28/09/18
	Corstorphine / Murrayfield	CORSTORPHINE HIGH STREET	At the primary school	BT - cable connections	2-way temporary traffic lights	19/08/18	19/08/19
	Craightinny/ Duddingston	WILLOWBRAE ROAD	At Duddingston Road / Duddingston Road West	SGN - gas main renewal	Duddingston Road closed; 3-way temporary lights for 6 weeks and then contraflow on Duddingston Road West for 4 weeks, Meadowfield Avenue closed. Local diversions as signed.	09/07/18	08/09/18
	Craightinny/ Duddingston	SEAFIELD ROAD	At Craightinny Avenue North	SGN - gas main renewal	Temporary traffic lights	30/07/18	10/08/18
	Craightinny/ Duddingston	PORTOBELLO ROAD	At Fishwives' Causeway	SGN - gas main renewal	Eastbound lane restriction	07/08/18	TBC
	Drum Brae / Gyle						
	Forth	CLARK ROAD	At Denham Green Terrace	BT - installation of cables and ducting	3-way temporary traffic lights	06/08/18	10/08/18
	Forth	FERRY ROAD	Various locations Arboretum Road to East Fettes Avenue	City of Edinburgh Council - carriageway repairs	Westbound lane closures	06/08/18	10/08/18
	Forth	WEST GRANTON ROAD	Between Penywell roundabout and Waterfront Gait	City of Edinburgh Council - carriageway repairs at bus stops	Temporary traffic lights, parking suspended on both sides	13/08/18	15/08/18
	Forth	BOSWALL PARKWAY	At Boswall Loan	City of Edinburgh Council - carriageway repairs	Off-peak temporary traffic lights	08/08/18	08/08/18
	Forth	FERRY ROAD	Between Granton Road and Wardie Road	Scottish Water - emergency repairs to a burst water main	Westbound lane restriction	08/08/18	13/08/18
	Fountainbridge/ Craiglockhart	SEMPLE STREET	At Fountainbridge junction	Development of former Farmfoods building	All traffic management cleared 05/08/18	05/09/16	Ongoing

	Inverleith	<u>WATER OF LEITH PATH AT DEAN VILLAGE</u>		Landslip	Path closed beneath Dean cemetery	April 2013	Ongoing
	Inverleith	CREWE ROAD SOUTH	Between Porterfield Road and Grigor Avenue	SGN - gas main renewal	Lane closures, parking restrictions and 2, 3 or 4-way temporary traffic lights as needed. Temporary traffic lights at Grigor Avenue	21/05/18	13/08/18
	Inverleith	BROUGHTON ROAD	At Rodney Street	City of Edinburgh Council - carriageway and footway resurfacing, traffic signals and street lighting upgrade	3-way temporary traffic lights for initial phases. Overnight road closures for carriageway works (dates TBA)	02/07/18	17/08/18
	Inverleith	QUEENSFERRY ROAD	Front of Stewart's Melville School	SGN - gas main renewal	Lane closures and contraflow. Start delayed, awaiting revised dates	30/07/18	10/08/18
	Inverleith	REID TERRACE	East arm	City of Edinburgh Council - footway resurfacing	Road closed, parking suspended on both sides	01/08/18	31/08/18
	Inverleith	BELGRAVE CRESCENT LANE	Outside no. 1	SGN - gas main connection	Road closed to through traffic	06/08/18	10/08/18
	Leith	<u>NEWHAVEN PLACE</u>	Between Goosander Street and Lindsay Road	Construction work	Road closed	08/01/18	26/10/18
	Leith	NEWHAVEN PLACE		August cruise liner visits on 1st, 10th -14th and 15th - 18th	Parking restrictions on Newhaven Place and Pier Place.	01/08/18	18/08/18
	Leith Walk	<u>WATER OF LEITH PATH AT BONNINGTON</u>		Unsafe wall adjacent to Miller Homes site	Path closed between Newhaven Road and Anderson Place	02/08/17	TBC
	Leith Walk	ANDERSON PLACE	At Bonnington Road Lane	Biscuit Factory festival events	Road closed to through traffic	20/07/18	02/09/18
	Leith Walk	EASTER ROAD		Hibs v Molde, kick-off 7.45pm	Local road closures and parking restrictions	09/08/18	09/08/18
	Leith Walk	EASTER ROAD		Hibs v Ross County, kick-off 3pm	Local road closures and parking restrictions	19/08/18	19/08/18
	Liberton/ Gilmerton	LIBERTON ROAD	Between Gilmerton Road and Mid Liberton	Development works	Lane closures in both directions, contraflow in operation and east footway closed. Temporary pedestrian crossing at Mid Liberton. 3-way temporary traffic lights at Gilmerton Road removed 03/08/18.	12/06/17	Ongoing
	Liberton/ Gilmerton	<u>CUMNOR CRESCENT</u>	Between Rutherford Drive and Woodstock Place	SGN - gas main renewal	Lane and parking restrictions, phased closures of local roads as signed	04/06/18	30/08/18
	Liberton/ Gilmerton	<u>FERNIEHILL STREET</u>		City of Edinburgh Council - carriageway and footway resurfacing, street lighting upgrade	Phase 1 - road closed between (and including) Ferniehill Place and Ferniehill Drive. Phase 2 - remaining section from Ferniehill Gardens northwards to T-junction closed	25/06/18	17/08/18
	Liberton/ Gilmerton	GILMERTON ROAD	Between Walter Scott Avenue and Old Mill Lane	SGN - gas main renewal	Narrow lanes maintaining 2-way traffic for most of the project. Temporary traffic lights at Walter Scott Avenue (and Walter Scott Avenue closed) from 23/07/18 and when working at junctions with Glenallan Drive, Orrok Park later in the programme	02/07/18	21/09/18
	Liberton/ Gilmerton	FERNIEHILL DRIVE	Drum Avenue to Gilmerton Road	Scottish Water - ironwork repairs (x7)	Westbound lane closure after Drum Avenue, 4-way temporary traffic lights at Gilmerton Road / Drum Street	09/08/18	7am 10/08/18
	Liberton/ Gilmerton	LASSWADE ROAD	At Kirkgate	Clancy Docrwa - utility connections to housing development	4-way temporary traffic lights (with pedestrian phase)	13/08/18	23/08/18
	Midlothian	MAURICEWOOD ROAD	Between A702 and Belwood Road	Construction of new roundabout	Road closed	05/03/18	TBC
	Midlothian	OLD EDINBURGH ROAD, DALKEITH		Midlothian Council - carriageway resurfacing	Parking suspended on both sides. Rolling programme with lane closures, temporary traffic lights as needed and bus stop closures as signed on street.	11/06/18	12 weeks
	Midlothian	NEWTON CHURCH ROAD	Between Old Dalkeith Road and Edmonstone Road	SGN - gas main renewal	Road closed to through traffic in 3 phases, restricted access to Smithy Green Avenue, Forth View Crescent and Campview.	02/07/18	07/09/18

	Morningside	POLWARTH AREA		SGN - gas main renewal	Gray's Loan closed until late August. New layout from 03/08/18 - 4-way temporary traffic lights at Colinton Road, Merchiston Gardens closed. Phased road closures of Polwarth Terrace, Gillsland Road, Harrison Road and Merchiston Avenue later in the project	30/06/18	31/08/18
	Pentland Hills	MAIN STREET, RATHO	Between Hillview Cottages and Dalmahoy Road	City of Edinburgh Council - footway resurfacing	3 or 4-way temporary traffic lights	18/07/18	24/08/18
	Pentland Hills	A71	At Haggs Farm Road	BT - work on overhead lines	3-way temporary traffic lights 6pm - 6am for 3 nights	06/08/18	09/08/18
	Pentland Hills	HARLAW ROAD	Between Bavelaw Road and Malleny Millgate	City of Edinburgh Council - carriageway resurfacing	Road closed	13/08/18	14/09/18
	Portobello/Craigmillar	MILTON ROAD WEST	At Duddingston Row	SGN - gas leak repairs	Lane restrictions maintaining 2-way traffic; no right turn into Duddingston Row	13/07/18	TBC
	Portobello/Craigmillar	NIDDRIE MARISCHAL PLACE	At Greendykes Road	Scottish Water - manhole repairs	Road closed	12/08/18	12/08/18
	Sighthill/Gorgie	SAUGHTON PARK		<u>Saughton Park regeneration project</u>	Car park and main path through park closed, alternative cyclist and pedestrian route signposted via Stevenson Road - Balgreen Road. No car parking available. Car parks, play park and other facilities outwith the Walled Garden expected to reopen 03/09/18, remainder to reopen in December	31/07/17	December 2018
	Sighthill/Gorgie	CALEDONIAN CRESCENT	Between Orwell Place and Orwell Terrace	Scottish Water - sewer repairs	Road closed	06/08/18	28/08/18
	Sighthill/Gorgie	BROOMHOUSE ROAD	Various locations between Calder Road and Broomhouse Drive	City of Edinburgh Council - carriageway patching	Off-peak temporary traffic lights. Parking suspended on both sides	07/08/18	10/08/18
	Sighthill/Gorgie	BANKHEAD AVENUE	At Bankhead Crossway North	Scottish Water - sewer connection (rescheduled from 04/08/18)	Road closed	11/08/18	12/08/18
	Sighthill/Gorgie	TYNECASTLE		Hearts v Celtic, kick-off 12.30pm	Mcleod Street closed, local parking restrictions as signed	11/08/18	11/08/18
	Southside/Newington	POTTERROW	Between Marshall Street and Brighton Street	Building development	Lane closures and contraflow.	11/09/17	01/09/18
	Southside/Newington	GEORGE SQUARE		George Square Festival	East leg of Square closed. North side and Crichton Street closed 10.30am - 3am daily 01/08/18 - 28/08/18	7am 27/06/18	03/09/18
	Southside/Newington	GRANGE AREA		<u>SGN - gas main renewal (click cell for more details)</u>	Phased road closures of Lauder Road, Grange Terrace, Fountainhall Road, Blackford Avenue, Oswald Road, Kilgraston Road and Whitehouse Terrace. Parking restrictions as signed, temporary traffic lights as required.	30/06/18	17/08/18
	Southside/Newington	KILGRASTON ROAD	Between Strathearn Road and Hope Terrace	Scottish Power - cable repairs	Temporary traffic lights	28/07/18	10/08/18
	Southside/Newington	PRESTONFIELD AVENUE	At the bowling club	Scottish Water - manhole repairs	Temporary traffic lights	09/08/18	7am 10/08/18
<b>Trunk roads</b>							