

## Roadworks & events report

**Effective from 8th March 2019**

---

**For further information please contact the following:**

Edinburgh and Midlothian contact CLARENCE on 0800 23 23 23

[Traffic Scotland - information on motorways and City Bypass](#)

















[Forth Bridges](#)














[Transport for Edinburgh - Lothian Buses and Edinburgh Trams](#)

[Follow Edintravel on Twitter for regular updates](#)

[See details of Ward boundaries](#)

Entries are arranged by Ward and then by start date. Underlined entries contain links to maps or further information


new information in this version		 = temporary traffic lights in use	 = diversion in operation			
Ward	Street	Location	Description	Traffic Control	Start date	Finish date
	Almond	BRAEHEAD GROVE	At Whitehouse Road	SGN - gas main renewal	No entry from Whitehouse Road, access via Braehead Road	15/01/19 Ongoing
	Almond	BARNTON AVENUE AREA		SGN - gas main renewal affecting East Barnton Avenue, Easter Park Drive, Barnton Park and Barnton Avenue	Temporary traffic lights, road occupations and parking restrictions as signed on street	15/01/19 14/04/19
	Almond	GLASGOW ROAD	At westbound off-slip to airport	SGN - gas leak repairs	Lane closure on slip road	29/01/19 TBC
	Almond	A89 EDINBURGH ROAD	Between B800 and Almond viaduct	City of Edinburgh Council - renewal of street lighting	Off-peak lane closures	04/02/19 11/03/19
	Almond	LAURISTON FARM ROAD	At Lauriston Farm Toby	SGN - gas leak repairs	Temporary traffic lights	26/02/19 08/03/19 TBC
	Almond	INGLISTON AREA		Scottish Motorcycle Show at Royal Highland Centre	Hallyards Road closed at A8, temporary 40mph speed restriction on A8, event traffic management around venue	8pm 08/03/19 6am 11/03/19
	Almond	RODDINGLAW ROAD	At the rail bridge	Network Rail - bridge maintenance	Temporary traffic lights 11pm - 7am	09/03/19 10/03/19
	Almond	GOGAR STATION ROAD	Between RBS entrance and Gogarbank	BT - cable / ducting installation	Road closed	6am 16/03/19 7pm 17/03/19
	City Centre	LEITH STREET AREA		St James redevelopment works	Various lane closures and contraflows. St James' Place, Cathedral Lane and St James car parks closed.	04/01/16 Ongoing
	City Centre	WEST REGISTER STREET	Between St Andrew Square and Register Place (at Café Royal)	Building demolition / development	Road closed to through traffic	25/04/16 Ongoing
	City Centre	LEITH STREET	Between Princes Street and Calton Road	St James development	Leith Street reopened 28/07/18. No left turn into Waterloo Place (except cyclists).	5am 02/08/17
	City Centre	KING'S STABLES ROAD	Between Lady Wynd and King's Stables Lane	Building demolition and redevelopment	Varying arrangements including lane closures, parking restrictions and temporary traffic lights as required	23/09/17 September 2019
	City Centre	CALTON ROAD	At Leith Street	St James development	Reopened 13/08/18 but no right turn permitted into or out of Calton Road	6am 20/12/17
	City Centre	PICARDY AREA		Laing O'Rourke - landscaping work at Picardy Place and front of Cathedral as part of St James development	Alterations to lane layout on all approaches to Picardy roundabout	13/04/18 Ongoing
	City Centre	CALTON ROAD	Between Waverley station access and New Street	Rockface repairs	Temporary traffic lights.	Late 2019
	City Centre	BROUGHTON STREET		SGN - gas main renewal	Road closed to northbound traffic between York Place and Albany Street. Road reopened to 2-way traffic between London Street and Albany Street from 7am Wednesday 27/02/19	07/01/19 15/03/19
	City Centre	YORK PLACE	At Broughton Street	Laing O'Rourke - construction of new footway layout as part of St James' / East End redevelopment	Eastbound lane closure on York Place. Pedestrian crossing between east end of tram stop and north side of York Place closed	11/02/19 Ongoing
	City Centre	CHARLOTTE LANE		SGN - gas main renewal	Road closed	25/02/19 28/04/19
	City Centre	ROSE STREET SOUTH LANE	Eastern end, section between Frederick Street and Hanover Street	Scottish Power - installation of high-voltage cabling	Road closed	04/03/19 08/03/19
	City Centre	LAURISTON GARDENS	At Lauriston Place	Scottish Water - water main repairs	Road closed. Access via Panmure Place	09/03/19 10/03/19
	City Centre	FOUNTAINBRIDGE	Between Lothian Road and Semple Street	Crane lift	Road closed, north footway closed	10/03/19 10/03/19
	City Centre	GEORGE STREET	St Andrew Square to Hanover Street	Crane lift	Road closed to westbound traffic, parking restrictions on south side and central reserve	10/03/19 10/03/19
	City Centre	SHANDWICK PLACE	At west end of Atholl Crescent	Virgin Media - manhole repairs	Westbound lane closure	10/03/19 10/03/19

	City Centre	GRASSMARKET	Service road	Maintenance work on bollards	Restricted access from Victoria Street, one-way order suspended to allow access from King's Stables Road	11/03/19	15/03/19
	City Centre	LOTHIAN ROAD	Between Rutland Street and Bread Street	City of Edinburgh Council - carriageway resurfacing (nightshift), footway resurfacing and traffic signals upgrade at Usher Hall (dayshift)	Road closed in sections. Phase 1 - southbound from Rutland Street to West Approach Road, 7pm - 7am each week night. Diversion signed via Shandwick Place - Torphichen Street / Morrison Link	11/03/19	29/04/19
	City Centre	CALTON HILL		Installation of new windows	Road closed to through traffic	17/03/19	17/03/19
	City Centre	GEORGE STREET	St Andrew Square to Hanover Street	Crane lift	Road closed to westbound traffic, parking restrictions on south side and central reserve	17/03/19	17/03/19
	Colinton / Fairmilehead						
	Corstorphine / Murrayfield	WESTER COATES TERRACE		SGN - gas main renewal.	Lane closures	03/09/18	early 2019
	Corstorphine / Murrayfield	SAUGHTON ROAD NORTH	From Kirk Loan to Tyler's Acre Avenue	SGN - gas main renewal.	Lane closures and temporary traffic lights. Side roads (Dovecot Road, Meadowhouse Road, Castle Avenue, Tylers Acre Road and Tylers Acre Avenue) closed as required. Meadowhouse Road and Dovecot Road closed from 07/01/19	29/10/18	29/03/19
	Corstorphine / Murrayfield	WEST COATES	Between Roseburn Street and Devon Place	SGN - gas main renewal	Phase 1 (4-5 weeks) - citybound lane closure, Wester Coates Road closed; Phase 2 (10 weeks) - westbound lane closure, Stanhope Street closed	07/01/19	21/04/19
	Corstorphine / Murrayfield	ST JOHN'S ROAD	Featherhall Avenue to opposite Corstorphine Bank Drive	SGN - gas main renewal	Westbound lane closures	04/03/19	05/04/19
	Craighton / Duddingston	CRAIGHTON ROAD / WAKEFIELD AVENUE	Sleigh Drive to Nantwich Drive	City of Edinburgh Council - carriageway resurfacing (working west to east)	Temporary traffic lights and side roads closed as required. *Works suspended 05/02/19*	03/12/18	TBC
	Craighton / Duddingston	NANTWICH DRIVE	At Stapeley Avenue	Scottish Water - sewer works	Road closed	29/01/19	31/05/19
	Drum Brae / Gyle	RANNOCH ROAD	Between Clermiston Road and Alan Breck Gardens	Scottish Power - power supply upgrade to Barnton Quarry	Temporary traffic lights	11/02/19	TBC
	Forth	FERRY ROAD FOOTBRIDGE (THE RED BRIDGE)		City of Edinburgh Council - bridge waterproofing and renewal of anti-skid surfacing	Bridge closed	06/03/19	20/03/19
	Fountainbridge/ Craiglockhart	COLINTON ROAD	At Patie's Road	SGN - gas main renewal	3-way temporary traffic lights (2 weeks). Works will then move along Colinton Road to the mini-roundabout at Oxgangs Road North.	22/02/19	TBC
	Fountainbridge/ Craiglockhart	FOUNTAINBRIDGE	Between Grove Street and Gardner's Crescent	Ground radar survey	Off-peak lane closures / stop-go boards	05/03/19	08/03/19
	Fountainbridge/ Craiglockhart	NORTH MEGGETLAND		Scotland U20s v Wales U20s, kick-off 7.30pm	Road closed 4pm - midnight	08/03/19	08/03/19
	Fountainbridge/ Craiglockhart	SLATEFORD ROAD	At Gorgie Park Road	SGN - gas main repairs	4-way temporary traffic lights - completion date TBC	05/03/19	TBC
	Fountainbridge/ Craiglockhart	SHANDON PLACE	At Merchiston Grove	BT - manhole repairs	4-way temporary traffic lights	17/03/19	17/03/19
	Inverleith	<u>WATER OF LEITH PATH AT DEAN VILLAGE</u>		Landslip	Path closed beneath Dean cemetery	April 2013	Ongoing
	Inverleith	BLACKHALL AREA		SGN - gas main renewal	Lane closures and parking restrictions on Strachan Road, March Road, Columba Road, Carfrae Gardens, Craigcrook Avenue, Carfrae Road, Strachan Gardens, Craigcrook Square and Carfrae Park	07/01/19	19/04/19
	Inverleith	QUEENSFERRY ROAD	At Craigeith junction	City of Edinburgh Council - nightshift carriageway resurfacing	4-way temporary traffic lights, Sainsbury's car park access / exit closed, Craigeith Crescent closed. 7.30pm - 6am each week night and 8pm - 6am Saturday 9th and Sunday 10th March	04/03/19	16/03/19

	Leith	OCEAN DRIVE	Between the roundabouts at Ocean Terminal	Utility works	Lane closures in each directions for one week; Road closed to southbound traffic for one week	04/03/19	15/03/19
	Leith	QUEEN CHARLOTTE STREET	At Constitution Street	BT - cabling work *postponed*	4-way temporary traffic lights	04/03/19	06/03/19
	Leith	CONSTITUTION STREET	Section between Ocean Drive and Baltic Street / Bernard Street	Crane works	Road closed, diversion via Bernard Street - Shore - Tower Street - Constitution Street. 8am - 3pm	10/03/19	10/03/19
	Leith Walk	WATER OF LEITH PATH AT BONNINGTON		Unsafe wall adjacent to Miller Homes site	Path closed between Newhaven Road and Anderson Place	02/08/17	TBC
	Leith Walk	PILRIG STREET	Between Cambridge Avenue and Bonnington Toll	SGN - gas main renewal	Temporary traffic lights	05/03/19	28/04/19
	Leith Walk	BROUGHTON ROAD	Between North Pilrig Heights and Redbraes Place	Upgrade works at existing phone mast	Temporary traffic lights	12/03/19	12/03/19
	Liberton/ Gilmerton	OLD DALKEITH ROAD	At Bridge End	SGN - mains repairs	2-way temporary traffic lights, Inch Park access road closed. Works ongoing until further notice due to engineering difficulties encountered	02/03/19	14/03/19
	Liberton/ Gilmerton	DRUM STREET	At Candlemaker's Park	Mulholland - reinstatement of pedestrian crossing island	3-way temporary traffic lights	04/03/19	17/03/19
	Liberton/ Gilmerton	GILMERTON ROAD	At Kingston Avenue	Scottish Water - manhole repairs	4-way temporary traffic lights	10/03/19	10/03/19
	Liberton/ Gilmerton	MOREDUN PARK ROAD	At Fernieside Gardens	Scottish Power - cable works	Temporary traffic lights	06/03/19	19/03/19
	Midlothian	MILLERHILL ROAD	At Shawfair roundabout	Midlothian Council	4-way temporary traffic lights	21/01/19	13/05/19
	Midlothian	MAURICEWOOD ROAD	Between Meikle Drive and Mauricewood Steadings	New water main for CALA Homes development	Road closed	25/02/19	17/05/19
	Morningside	LEAMINGTON LIFT BRIDGE		<u>Scottish Canals - bridge assessment and repair</u>	Closed to canal traffic, restricted access for pedestrians and cyclists.	03/09/18	Ongoing
	Morningside	POLWARTH AREA		SGN - gas main renewal project	Lane closures and parking restrictions affecting Merchiston Avenue, Polwarth Gardens, Gilmore Place and Morningside Place	04/02/19	19/05/19
	Morningside	MERCHISTON AVENUE	Between Polwarth Terrace and Granville Terrace	SGN - gas main renewal project	Road closed, temporary traffic lights at Granville Terrace	05/02/19	TBC
	Morningside	BRUNTSFIELD PLACE	Between Whitehouse Loan and Valleyfield Street	Virgin Media - cabling work	Lane closures and stop / go boards	10/03/19	10/03/19
	Morningside	GILMORE PLACE	Between Merchiston Avenue and Viewforth	SGN - gas main renewal project	Lane closures and parking restrictions as signed. Temporary traffic lights as required, phased road closures of Viewforth Terrace, Merchiston Mews and Merchiston Park	11/03/19	14/04/19
	Morningside	BRAID HILLS ROAD	Westwards from Braid Road	Scottish Water - mains repairs	Road closed	13/03/19	14/03/19
	Pentland Hills	FREELANDS ROAD	At Freeland's Way	City of Edinburgh Council - installation of sewer services	Temporary traffic lights	25/02/19	08/03/19
	Pentland Hills	A71	At Haggs Farm Road / Burnwynd	Scottish Water - urgent mains repairs	Temporary traffic lights	08/03/19	15/03/19 TBC
	Portobello/ Craigmillar	BAILEYFIELD CRESCENT	Between Sir Harry Lauder Road and Fishwives' Causeway	Advance Construction - sewer replacement and road realignment	Road closed	10/09/18	10/09/19
	Portobello/ Craigmillar	BRIGHTON PLACE		City of Edinburgh Council - reconstruction of sett carriageway	Phase 1 of 4 - road closed to through traffic between Portobello High Street and Lee Crescent. Access via Southfield Place only.	25/09/18	29/11/19
	Portobello/ Craigmillar	NEWCRAIGHALL ROAD	Roundabout at Smyths Toys	Scottish Water - water main diversion. Traffic restrictions for around 2 weeks, remainder of works on verge / footway	Traffic management removed Friday 08/02/19	21/01/19	15/03/19

	Portobello/ Craigmillar	MILTON ROAD	Between Duddingston Park and east of Hope Lane	City of Edinburgh Council - carriageway and footway resurfacing	Phase 1 - Milton Road and Park Avenue closed 7pm - 7am each week night for 4 weeks; Phase 2 - Milton Road and Hope Lane closed 7pm - 7am each week night for 4 weeks; Phase 3 - temporary traffic lights at Portobello High School. Occasional off-peak and weekend working as required	11/02/19	20/04/19
	Portobello/ Craigmillar	ELCHO TERRACE	At John Street Lane West	BT - installation of new ducting	Road closed to through traffic	04/03/19	08/03/19
	Portobello/ Craigmillar	FORT KINNAIRD		Resurfacing of retail park roads	Week 1 - entrance at Smyths toys closed 10.30pm - 7am for 5 nights; Week 2 - entrance at McDonalds closed 10.30pm - 7am for 3 nights	04/03/19	14/03/19
	Portobello/ Craigmillar	NEWCRAIGHALL ROAD	Between Newcraighall Drive and Klondyke Street	City of Edinburgh Council - footway and pedestrian barrier repairs	Temporary traffic lights	11/03/19	7am 12/03/19
	Sighthill/ Gorgie	BROOMHOUSE AREA		Scottish Water - mains upgrade	Phased road closures of Broomhouse Terrace, Broomhouse Crescent, Medway, Row, Court, Street North, Square, Place North, Park, Avenue, Grove East & West, Road, Walk, Grove, Place South, Loan, Bank and Street South	03/12/18	01/04/19
	Sighthill/ Gorgie	STENHOUSE AREA		Scottish Water - mains upgrade	Phased road closures of Stenhouse Street West, Stenhouse Mains Street, Loan, Drive, Avenue, Gardens, Grove, Place, Terrace and Park and Stenhouse Street	03/12/18	18/03/19
	Sighthill/ Gorgie	CALEDONIAN CRESCENT	Between Orwell Terrace and Orwell Place	Scottish Water - sewer repairs	Road closed to through traffic	18/02/19	17/03/19
	Sighthill/ Gorgie	HENDERSON TERRACE	At Dundee Street / Angle Park Terrace	BT - ducting installation; Scottish Water - carriageway repairs	4-way temporary traffic lights	17/03/19	17/03/19
	Southside/ Newington	GRANGE AREA		<u>SGN - gas main renewal (click cell for more details)</u>	Phased road closures of Lauder Road, Grange Terrace, Fountainhall Road, Blackford Avenue, South Oswald Road, Kilgraston Road and Whitehouse Terrace. Parking restrictions as signed, temporary traffic lights as required.	30/06/18	Ongoing
	Southside/ Newington	GEORGE SQUARE		City of Edinburgh Council - footway reconstruction and street lighting renewal	Parking suspended on north, east and west sides and on Crichton Place. Charles Street and George Square Lane closed as required	17/09/18	15/03/19
	Southside/ Newington	MINTO STREET	Southwards from Blacket Avenue	Sewer and water main connections at Minto Hotel development site	Southbound bus lane closure	21/01/19	Ongoing
	Southside/ Newington	CRAIGMILLAR PARK	Between Lady Road and Lygon Road	Scottish Power - urgent cable repairs	Lane closure in both directions. Works update 01/03/19 - new ducting required across Craigmillar Park, traffic restricted to 1 lane in each directions until further notice	26/02/19	TBC
	Southside/ Newington	HILL PLACE		Cityfibre - cabling work	3-way temporary traffic lights at Richmond Place initially then lane closures and parking restrictions as signed	27/02/19	08/03/19
	Southside/ Newington	PRIESTFIELD ROAD	Between Kilmaurs Road and Kirkhill Road	BT - cabling work	Temporary traffic lights	08/03/19	12/03/19
	Southside/ Newington	DALKEITH ROAD	At Holyrood Park Road	SGN - gas main renewal	3-way temporary traffic lights, lane closures on Dalkeith Road and Holyrood Park Road	13/03/19	22/03/19
	Southside/ Newington	MAYFIELD GARDENS	At Peel Terrace / Bright's Crescent	BT - cabling work	2-way temporary traffic lights, Peel Terrace and Bright's Crescent closed	11/03/19	13/03/19
	Various Wards	MURRAYFIELD AREA		Six Nations Rugby - Scotland v Wales, kick-off 2.15pm	<u>Road closures and parking restrictions - details on our website (click cell to visit)</u>	09/03/19	09/03/19
	West Lothian	A899	Between Lizzie Bryce roundabout and Almond interchange	West Lothian Council - carriageway and bridge repairs	Road closed	05/03/19	05/04/19
<b>Trunk roads</b>							
	East Lothian	A1 / CITY BYPASS	At Old Craighall roundabout	<u>Amey - signalisation of roundabout, widening of slip roads</u>	Old Craighall roundabout, slip roads and City Bypass between Old Craighall and Millerhill closed 9pm - 6am each night. Main A1 carriageway remains open	11/02/19	18/05/19
		M8	Westbound at J1	Amey - carriageway repairs	On-slip from Calder junction closed, lane closures on main M8 carriageway, 8pm - 6.30am	08/03/19	09/03/19

Start dates indicate earliest anticipated start.  
Finish dates represent formal notice periods -  
works may finish earlier or be extended.

	A702	South of Hillend	Amey - landscaping work	Off-peak temporary traffic lights	14/03/19	14/03/19
---	------	------------------	-------------------------	-----------------------------------	----------	----------