

Roadworks & events report

Effective from 28th June 2019

For further information please contact the following:

Edinburgh and Midlothian contact CLARENCE on 0800 23 23 23

[Traffic Scotland - information on motorways and City Bypass](#)




















[Forth Bridges](#)











[Transport for Edinburgh - Lothian Buses and Edinburgh Trams](#)



[Follow Edintravel on Twitter for regular updates](#)

[See details of Ward boundaries](#)

Entries are arranged by Ward and then by start date. Underlined entries contain links to maps or further information

| new information in this version | |  = temporary traffic lights in use |  = diversion in operation | | | | |
|---|-------------|---|--|--|---|------------|----------------|
| | Ward | Street | Location | Description | Traffic Control | Start date | Finish date |
|  | Almond | BARNTON AVENUE AREA | | SGN - gas main renewal affecting East Barnton Avenue, Easter Park Drive, Barnton Park and Barnton Avenue | Temporary traffic lights, road occupations and parking restrictions as signed on street | 15/01/19 | July 2019 |
| | Almond | A90 | Between Cramond Brig and north of Burnshot junction | City of Edinburgh Council - works associated with construction of new Burnshot Bridge | 40mph speed restriction in both directions. Some lane / overnight road closures required during construction programme, dates TBA | 26/04/19 | April 2020 |
| | Almond | QUEENSFERRY AREA | | <u>Cruise liner visits - click cell for schedule</u> | Parking restrictions as signed on Newhalls Road, Hawes Brae and Hawes car park. | 10/05/19 | 19/09/19 |
|  | Almond | CRAMOND ROAD SOUTH | Main Street to Cramond Road North | SGN - gas main renewal | Rolling programme with 2/3-way temporary traffic lights. Starting at Quality Street roundabout. East Barnton Gardens, Barnton Avenue and Barnton Park closed as required | 01/07/19 | 31/10/19 |
|  | Almond | BARNTON AVENUE | At Barnton Park | BT - installation of cables and ducting | 3-way temporary traffic lights | 21/06/19 | 04/07/19 |
|  | Almond | QUALITY STREET | At Cramond Road South / Main Street | BT - urgent cable repairs | 3-way temporary traffic lights, East Barnton Gardens closed. 7pm - 7am each night | 25/06/19 | 28/06/19 |
|  | Almond | SILVERKNOWES ROAD EAST | At Silverknowes Brae | Telecomms company - equipment repairs | Off-peak temporary traffic lights | 28/06/19 | 28/06/19 |
|  | Almond | CLIFTONHALL ROAD | At the rail bridge between Claylands Road and Clifton Trading Estate | Network Rail - bridge inspection | Road closed 11pm - 8am | 29/06/19 | 30/06/19 |
|  | Almond | MAIN STREET | Davidson's Mains | SGN - gas main renewal | 3-way temporary traffic lights | 29/06/19 | 12/07/19 |
|  | Almond | MAYBURY ROAD | South of Cammo Gardens | City of Edinburgh Council - installation / repair of traffic detection loops | Temporary traffic lights. 2-3 hours work, exact times TBC | 30/06/19 | 30/06/19 |
|  | Almond | WHITEHOUSE ROAD | At Braehead Road | City of Edinburgh Council - installation / repair of traffic detection loops | Temporary traffic lights. 2-3 hours work, exact times TBC | 30/06/19 | 30/06/19 |
|  | Almond | QUEENSFERRY ROAD | At Drum Brae North | City of Edinburgh Council - installation / repair of traffic detection loops | Overnight 3-way temporary traffic lights. | 03/07/19 | 04/07/19 |
|  | Almond | QUEENSFERRY ROAD | At Barnton Avenue | City of Edinburgh Council - installation / repair of traffic detection loops | Overnight 4-way temporary traffic lights. | 04/07/19 | 05/07/19 |
| | Almond | HAWES BRAE | | | Forth Bridge charity abseil. Parking restrictions as signed on Hawes Brae, Longcraig Road and sections of Hawes car park. | 07/07/19 | 07/07/19 |
|  | Almond | QUEENSFERRY ROAD | At Clermiston Road North | City of Edinburgh Council - installation / repair of traffic detection loops | 3-way temporary traffic lights | 07/07/19 | 07/07/19 |
|  | City Centre | LEITH STREET AREA | | <u>St James redevelopment works</u> | Various lane closures and contraflows. St James' Place, Cathedral Lane and St James car parks closed. | 04/01/16 | Ongoing |
|  | City Centre | WEST REGISTER STREET | Between St Andrew Square and Register Place (at Café Royal) | Building demolition / development | Road closed to through traffic | 25/04/16 | Ongoing |
| | City Centre | KING'S STABLES ROAD | Between Lady Wynd and King's Stables Lane | Building demolition and redevelopment | Varying arrangements including lane closures, parking restrictions and temporary traffic lights as required | 23/09/17 | September 2019 |
| | City Centre | PICARDY AREA | | Laing O'Rourke - landscaping work at Picardy Place and front of Cathedral, new road layout as part of St James development | Alterations to lane layout on all approaches to Picardy roundabout. | 13/04/18 | Ongoing |
|  | City Centre | CALTON ROAD | Between Waverley station access and New Street | Rock face repairs | Temporary traffic lights. | | Late 2019 |
|  | City Centre | YORK PLACE | At Broughton Street | Laing O'Rourke - construction of new footway layout as part of St James' / East End redevelopment | No left turn into Broughton Street as part of new Picardy area road layout. Diagonal pedestrian crossing between east end of tram stop and The Street permanently closed from 08/04/19 | 11/02/19 | Ongoing |
|  | City Centre | ROSE STREET | Between Hanover Street and Frederick Street | City of Edinburgh Council - public space improvements including laying of new setts | Various lane and road closures as signed on-street | 06/05/19 | 03/04/20 |

| | | | | | | | |
|---|-------------------------|--------------------------------|---|--|---|-----------------------------|-----------------------------|
| | City Centre | ATHOLL PLACE | | SGN - carriageway repairs *postponed* | Road closed to citybound traffic (except buses). Diversion via Palmerston Place - Chester Street - Manor Place | 19/05/19 | 19/05/19 |
| | City Centre | EAST LONDON STREET | At Broughton Street | City of Edinburgh Council - pedestrian crossing upgrade | Lane closures, temporary crossing facilities | 10/06/19 | 3-4 weeks |
|  | City Centre | KING'S STABLES ROAD | Between Grassmarket and Lady Wynd | Cityfibre - cabling work | 3-way temporary traffic lights (weekdays only) | 10/06/19 | 28/06/19 |
|  | City Centre | TORPHICHEN PLACE | | Cityfibre - cabling work | Road closed to northbound traffic and westbound lane closure on Morrison Street after Grove Street. Diversion via Morrison Street - Haymarket - West Maitland Street | 15/06/19 and 29/06/19 | 16/06/19 and 30/06/19 |
|  | City Centre | YOUNG STREET | At North Charlotte Street | Scottish Power - cable repairs | Road closed to through traffic | 17/06/19 | 28/06/19 |
| | City Centre | QUEENSFERRY STREET | Between junctions with Randolph Crescent | Scottish Power - cable repairs | Citybound inside lane closed | 22/06/19 | 92/06/19 TBC |
| | City Centre | HORSE WYND | | Royal Week events | Road closed for short periods as required and at direction of Police Scotland | 26/06/19 | 05/07/19 |
| | City Centre | ROYAL MILE | | Rehearsals for Scottish Parliament 20th anniversary event. | Rolling road closure / joining traffic held Castlehill - Lawnmarket - High Street - Canongate - Horse Wynd 7am - 8am | 28/06/19 | 28/06/19 |
| | City Centre | CENTRAL EDINBURGH | | Parade | Rolling road closure with traffic held as required along the route. Regent Road - Abbey Mount - Canongate - High Street - George IV Bridge - Victoria Street - Grassmarket service road - King's Stables Road. 8.45am -10am | 29/06/19 | 29/06/19 |
|  | City Centre | CENTRAL EDINBURGH | | Parade | East Market Street closed 4.45pm - 6pm. Rolling road closure with traffic held as required along the route New Street - Canongate - High Street - Johnston Terrace - Castle Terrace - Lady Lawson Street - West Port - King's Stables Road. | 29/06/19 | 29/06/19 |
|  | City Centre | ROYAL MILE and PARLIAMENT AREA | | Scottish Parliament 20th anniversary event | Canongate and Horse Wynd closed. Calton Road, Abbeyhill and New Street closed at Canongate from 8.30am. Rolling road closure / joining traffic held Castlehill - Lawnmarket - High Street from 9.30am approximately. | 7am 29/06/19 | 3pm 29/06/19 |
| | City Centre | COWGATE | At St Mary's Street / Pleasance | Building inspection | Contraflow in operation. No access to Travelodge car park for westbound traffic. | 30/06/19 | 30/06/19 |
|  | City Centre | GEORGE STREET | Between St Andrew Square and Hanover Street | Crane operations | Road closed to westbound traffic, parking restrictions on southside and central reserve. 6am - 9pm | 30/06/19 | 30/06/19 |
|  | City Centre | HAYMARKET TERRACE | Between Haymarket Yards and Grosvenor Street | Siemens for Edinburgh Trams, network maintenance. | Road closed in both directions midnight - 5am for 3 nights then closed westbound for 2 nights. | 30/06/19 | 05/07/19 |
|  | City Centre | SHANDWICK PLACE | At Queensferry Street | Edinburgh Trams - track maintenance | Road closed to citybound traffic 11.30pm - 5am | 30/06/19 | 01/07/19 |
| | City Centre | KINGSSTABLES ROAD | At the Grassmarket | Cityfibre - cable connections work | 4-way temporary traffic lights | 01/07/19 | 05/07/19 |
| | City Centre | FOUNTAINBRIDGE | At Ponton Street | Cityfibre - Cable and ducting installation. | Citybound inside lane closed and centre lane closed on Ponton Street. | 01/07/19 | 03/07/19 |
|  | City Centre | HAYMARKET | | Edinburgh Trams - track maintenance | West Maitland Street closed westbound, lane closures on Morrison Street and Dalry Road. 11.30pm - 5am for 2 nights | 01/07/19 | 03/07/19 |
| | City Centre | OLD FISHMARKET CLOSE | From High Street to Barrie's Close | Cityfibre - cabling works | Road closed to vehicles, local diversions as signed | 03/07/19 | 07/07/19 |
| | City Centre | HOLYROOD AREA | | | Royal Garden Party. Holyrood Road (eastbound), Holyrood Gait and Horse Wynd closed except for local access and guest drop-off / collection | 03/07/19 | 03/07/19 |
|  | City Centre | ROYAL MILE AREA | | | Open Street's. Lawnmarket, St Gile's Street, Cockburn Street, Canongate, Cranston Street, New Street, Niddry Street, Blackfriars Street, Victoria Street and Grassmarket service road closed except for cyclists, blue badge holders and event vehicles | 07/07/19 | 07/07/19 |
|  | Colinton / Fairmilehead | OXGANGS ROAD NORTH | At the bridge between Firrhill Loan and Colinton Mains Road | SGN - gas main renewal | Temporary traffic lights | 24/06/19 | 19/07/19 |

| | | | | | | | |
|--|-------------------------------|--|---|--|--|------------|-----------|
|  | Colinton / Fairmilehead | OXGANGS GREEN | At Oxgangs Loan | Telecomms company - cabling works | 2-way temporary traffic lights, Oxgangs Loan closed | 01/07/19 | 05/07/19 |
|  | Colinton / Fairmilehead | OXGANGS ROAD | At Fairmilehead crossroads | BT - cable and ducting installation | 4-way temporary traffic lights | 06/07/19 | 07/07/19 |
|  | Corstorphine / Murrayfield | ROSEBURN TERRACE | Between Murrayfield Gardens and Roseburn Street | SGN - gas main renewal | Lane closures in both directions; phase 1 Roseburn Gardens and Murrayfield Place closed, phase 2 (from 10/06/19) Murrayfield Gardens and Murrayfield Avenue closed. Diversion signed via Corstorphine Road - Murrayfield Road - Ravelston Dykes (via Western Corner 20-21/06/19 to accommodate Scottish Power work on Murrayfield Road). Additional westbound lane closure Wester Coates Terrace to Roseburn Street 29/06/19 for 1 week. | 20/05/19 | 11/08/19 |
|   | Corstorphine / Murrayfield | SAUGHTON ROAD NORTH | Various sites between Kirk Loan and Saughton Road | Scottish Water - carriageway repairs | Rolling programme with temporary traffic lights and side-road closures as required: Broomfield Crescent 01-03/07/19 Dovecot Road 09-12/07/19 Meadowhouse Road 09-13/07/19 Corstorphine Park Gardens 11-14/07/19 Kirk Loan 11-13/07/19 | 17/06/19 | 13/07/19 |
|  | Craighton/Duddingston | NANTWICH DRIVE | At Stapeley Avenue | Scottish Water - sewer works | Road closed | 29/01/19 | 23/08/19 |
|  | Craighton/Duddingston | CRAIGHTON ROAD | Between Loganlea Drive and Wakefield Avenue | City of Edinburgh Council - carriageway resurfacing (working eastwards from Loganlea Drive) | Temporary traffic lights, side roads closed as required. | 13/05/19 | 28/06/19 |
|  | Craighton/Duddingston | SLEIGH DRIVE | At Findlay Avenue | Scottish Power - cable installation | 4-way temporary traffic lights. Findlay Avenue closed 20/06 - 05/07/19 | 12/06/19 | 05/07/19 |
|  | Craighton/Duddingston | LOGANLEA AVENUE | At Loganlea Road | Scottish Power - cable installation | Temporary traffic lights | 25/06/19 | 29/07/19 |
|  | Craighton/Duddingston | RESTALRIG AVENUE | At Loganlea Drive | Scottish Water - sewer repairs | Temporary traffic lights | 25/06/19 | 08/07/19 |
|  | Drum Brae / Gyle | DRUM BRAE NORTH | At Barntongate Avenue | City of Edinburgh Council - installation / repair of traffic detection loops, 2-3 hours work | Overnight temporary traffic lights | 03/07/19 | 04/07/19 |
|   | Forth | LOWER GRANTON ROAD | Between Trinity Road and Granton Square | City of Edinburgh Council - construction of new cycling and walking paths, new toucan crossing at junction with Granton Square | Road closed to westbound traffic (local access maintained). Existing breakwater closed to pedestrians and vehicles. Parking suspensions on Primrose Bank Road and Trinity Road to accommodate diverted buses. | 01/07/19 | 26/07/19 |
|  | Forth | EAST TRINITY ROAD | From York Road to Beresford Place | BT - clearing blocked cable ducts | Temporary traffic lights | 01/07/19 | 03/07/19 |
| | Forth | WEST HARBOUR ROAD | At Granton Harbour Breakwater / West Shore Road | Scottish Water - manhole repairs | Road closed, local diversions as signed | 07/07/19 | 08/07/19 |
| | Fountainbridge/ Craiglockhart | COLINTON ROAD / OXGANGS ROAD NORTH | Working from Patie's Road to Firrhill roundabout then north to Craiglockhart Park and south into Oxgangs Road North | SGN - gas main renewal | Lane restrictions on Oxgangs Road North / Colinton Mains Drive between Firrhill and east side of Redford Barracks. To follow, 2-way temporary traffic lights between Firrhill roundabout and Craiglockhart Park | 22/02/19 | late July |
| | Fountainbridge/ Craiglockhart | VARIOUS STREETS | | City of Edinburgh Council - South West Locality road surface treatment scheme (preparatory works) | Parking suspensions as signed on Chesser Loan, Robb's Loan | 24/06/19 | 29/06/19 |
|  | Fountainbridge/ Craiglockhart | FOUNTAINBRIDGE | Between Gilmore Park and Grove Street | McLaughlin and Harvey - sewer construction for Hotel development. | 2-way temporary traffic lights | 01/07/19 | 26/07/19 |
|  | Inverleith | <u>WATER OF LEITH PATH AT DEAN VILLAGE</u> | | Landslip | Path closed beneath Dean cemetery | April 2013 | Ongoing |
| | Inverleith | QUEENSFERRY ROAD | At Craighleith Junction | SGN - emergency repairs | Westbound lane closure | 25/06/19 | TBC |

| | | | | | | | |
|---|------------------------|-----------------------------|---|---|--|-----------------------------|-----------------------------|
|  | Inverleith | DEAN STREET | At Bedford Court | SGN - gas main connection | Road closed | 26/06/19 | 28/06/19 |
|  | Inverleith | TELFORD ROAD | At Groathill Road North | City of Edinburgh Council - installation / repair of traffic detection loops | Temporary traffic lights. 2-3 hours work during the evening | 30/06/19 | 30/06/19 |
| | Inverleith | HILLHOUSE ROAD | At Blackhall Junction | City of Edinburgh Council - installation / repair of traffic detection loops | Various evening lane closures. | 01/07/19 | 01/07/19 |
|  | Inverleith | QUEENSFERRY ROAD | At Blackhall Dip | City of Edinburgh Council - installation / repair of traffic detection loops | 2-way temporary traffic lights | 7pm 02/07/19 | 11pm 02/07/19 |
| | Inverleith | QUEENSFERRY ROAD | At Cammo Road | City of Edinburgh Council - installation / repair of traffic detection loops | Evening lane closures | 02/07/19 | 02/07/19 |
|  | Inverleith | DEAN BANK LANE | At Hamilton Place | BT - network upgrade works | Road closed (one-way order will be revoked), local diversions via Saxe Coburg Terrace / Hamilton Place | 06/07/19 | 07/07/19 |
| | Leith | NEWHAVEN | | Cruise liner visits - click cell for schedule | Parking restrictions as signed on Newhaven Place and Pier Place. | 17/04/19 | 23/09/19 |
|  | Leith | OCEAN DRIVE | Between Ocean Terminal and Rennie's Isle | Gas, water and power installation for CALA Homes development | Temporary traffic lights | 24/04/19 | TBC |
|  | Leith | NORTH JUNCTION STREET | At Lindsay Road / Commercial Street | BT - cabling work and clearing blocked ducts | 3-way temporary traffic lights and Ocean Drive closed to southbound traffic. 7pm - 6am each night | 23/06/19 and 30/06/19 | 24/06/19 and 01/07/19 |
|  | Leith | LINKS GARDENS | Between Salamander Place and Links Gardens Lane | BT - cabling work and clearing blocked ducts | Temporary traffic lights | 27/06/19 | 01/07/19 |
|  | Leith | MADERIA PLACE | | | Local event - Maderia Place closed in both directions between North Fort Street and Maderia Street | 30/06/19 | 30/06/19 |
| | Leith | LEITH WALK | At Manderston Street | Edinburgh Trams - ground investigation works for tram extension. | Lane closures. No exit from or right turn into Manderston Street | 01/07/19 | 03/07/19 |
| | Leith | BALTIC STREET | Between Constitution Street and Assembly Street | BT - equipment upgrade | Lane closures / contraflow. North footway closed | 07/07/19 | 07/07/19 |
|  | Leith | ST ANDREW PLACE | | | Hindu Festival of The Chariot Event - rolling road closures on St Andrew Place - Wellington Place - John's Place - Queen Charlotte Street - Constitution Street - Duke Street and Academy Street | 07/07/19 | 07/07/19 |
|  | Leith Walk | PILRIG STREET | At Newhaven Road / Broughton Road / Bonnington Road | City of Edinburgh Council - traffic signals upgrade | 4-way temporary traffic lights | 28/05/19 | 12/07/19 |
|  | Leith Walk | HAWKHILL AVENUE | At St Clair Street | Scottish power - high-voltage cable repairs | 3-way temporary traffic lights | 17/06/19 | 28/06/19 |
|  | Leith Walk | DALMENY STREET | | City of Edinburgh Council - carriageway resurfacing | Road closed to through traffic | 19/06/19 | 05/07/19 |
| | Leith Walk | LEITH WALK | Between Pilrig Street and Iona Street | Edinburgh Trams - ground investigation works for tram extension. | Lane closures | 19/06/19 | Ongoing |
| | Leith Walk | LEITH WALK | At Jameson Place | Edinburgh Trams - ground investigation works for tram extension. | Narrow lanes | 21/06/19 | 28/06/19 |
|  | Leith Walk | EASTER ROAD | At St Clair Street / Dalmeny Street | City of Edinburgh Council - new kerbing as part of Dalmeny Street resurfacing | Temporary traffic lights | 26/06/19 | 29/06/19 |
| | Leith Walk | LEITH WALK | Between Lorne Street and Smith's Place | Edinburgh Trams - ground investigation works for tram extension. | Lane closures | 29/06/19 | 01/07/19 |
|  | Liberton/ Gilmerton | LASSWADE ROAD | Working southwards from Gilmerton Dykes Avenue to Lang Loan | Construction of new water main for Miller Homes | Temporary traffic lights (2 or 3-way as required) | 03/04/19 | Late June |
| | Liberton/ Gilmerton | ALNWICKHILL / LIBERTON AREA | | SGN - gas main renewal | Phased road closures of Liberton Drive, Hawkhead Crescent, Wolrige Road, Kenilworth Drive, Peveril Terrace, Claverhouse Road, Orchardhead Road, Mount Vernon Road, Kirkgate and Cadogen Road | 22/04/19 | 08/09/19 |

| | | | | | | | |
|---|--------------------------|------------------------|---|--|--|----------|-------------|
| | Liberton / Gilmerton | OLD DALKEITH ROAD | At Little France | Signage for new Sick Kids Hospital | Foundations - dayshift footway works with temporary walkways. Installation of posts and signs - overnight lane closures for 2 weeks from 24/06/19 | 17/06/19 | 05/07/19 |
|  | Liberton / Gilmerton | KIRK BRAE | Between Orchardhead Road and Wolrige Road | SGN - gas main renewal | 2-way temporary traffic lights, side roads closed as required (Orchardhead Road and Claverhouse Drive) | 19/06/19 | 08/07/19 |
| | Liberton / Gilmerton | BURDIEHOUSE ROAD | Between Old Burdiehouse Road and Janefield | Advance Construction - remedial works | Off-peak lane closures and contraflow | 03/07/19 | 03/07/19 |
|  | Midlothian | LUGTON BRAE | | Scottish Power - installation of high-voltage cabling | Road closed (except 10 - 16/06/19) | 30/05/19 | 26/06/19 |
|  | Midlothian | THE WISP | At Millerhill Road | Scottish Power | 3-way temporary traffic lights | 19/06/19 | 28/06/19 |
|  | Morningside | LEAMINGTON LIFT BRIDGE | | <u>Scottish Canals - bridge assessment and repair</u> | Closed to canal traffic, temporary bridge in place to maintain access for pedestrians and cyclists. | 03/09/18 | August 2019 |
|  | Morningside | CRAIGLEA DRIVE | Between Morningside Grove and St Ronan's Terrace | SGN - gas main renewal project | Lane closures and temporary traffic lights. St Clair Terrace, St Ninian's Terrace, St Fillan's Terrace and St Ronan's Terrace closed in turn. | 08/04/19 | 30/06/19 |
|  | Morningside | MORNINGSIDE PLACE | At Tipperlinn Road | SGN - gas main renewal project | Road closed, diversion via Morningside Road - Colinton Road. | 03/06/19 | 30/06/19 |
|  | Morningside | GRANVILLE TERRACE | At Polwarth Gardens | Scottish Power - cable jointing | 4-way temporary traffic lights | 24/06/19 | 28/06/19 |
|  | Morningside | VIEWFORTH | At Gilmore Place | BT - carriageway repairs | Road closed | 29/06/19 | 30/06/19 |
|  | Morningside | CRAIGHOUSE ROAD | At Craighouse Gardens | BT - cabling work | 3-way temporary traffic lights | 01/07/19 | 05/07/19 |
|  | Morningside | BRUNTSFIELD PLACE | At Leamington Terrace | Scottish Power - cable jointing | 2-way temporary traffic lights, Leamington Terrace closed | 05/07/19 | 08/07/19 |
|  | Pentland Hills | BRIDGE ROAD, BALERNO | From Main Street, along Lanark Road West to Somerville Road | Scottish Water - installation of new water main | Phase 1 - 4-way lights at Johnsburn Road; phase 2 - 2-way lights, Bavelaw Green closed; phase 3 - 3-way lights at high school south entrance; phase 4 - 2-way lights between high school and Water of Leith path; phase 5/6 - 3-way lights at Lanark Road West; phase 7 - 2-way lights between Station Loan and Somerville Road. | 20/05/19 | 01/11/19 |
|  | Pentland Hills | CURRIEHILL ROAD | At Riccarton Avenue | BT - installation of cables and ducting | 3-way temporary traffic lights | 24/06/19 | 28/06/19 |
|  | Pentland Hills | COCKBURNHILL ROAD | Between Johnsburn Road and Bavelaw Garage | City of Edinburgh Council - carriageway repairs | Road closed | 25/06/19 | 14/07/19 |
|  | Pentland Hills | CLOVENSTONE DRIVE | Between Clovenstone Park and junction at Wester Hailes Baptist Church | Scottish Water - ironwork repairs | Road closed, local diversions as signed | 07/07/19 | 07/07/19 |
|  | Portobello / Craigmillar | BAILEYFIELD CRESCENT | Between Sir Harry Lauder Road and Fishwives' Causeway | Advance Construction - sewer replacement and road realignment | Road closed | 10/09/18 | 10/09/19 |
|  | Portobello / Craigmillar | BRIGHTON PLACE | | City of Edinburgh Council - reconstruction of sett carriageway | Phase 2 of 4 - road closed to through traffic between Lee Crescent and Sandford Gardens. | 25/09/18 | 29/11/19 |
|  | Portobello / Craigmillar | BRUNSTANE ROAD | Between Brunstane Gardens and Joppa Station Place | City of Edinburgh Council - to facilitate traffic flow during Brighton Place works | Road closed to through traffic | 10/03/19 | 17/11/19 |
| | Portobello / Craigmillar | SIR HARRY LAUDER ROAD | Between Baileyfield Crescent and Fishwives' Causeway | Scottish Power - cable installation | Lane closures / contraflow | 18/06/19 | 01/07/19 |
|  | Portobello / Craigmillar | DURHAM ROAD | Between Milton Road West and Durham Drive | Building contractor - crane works at New Co-Op | Road closed | 01/07/19 | 05/07/19 |
|  | Portobello / Craigmillar | NEWCRAIGHALL ROAD | At the rail bridge adjacent to the park & ride | Network Rail - overnight bridge inspection | Temporary traffic lights | 02/07/19 | 03/07/19 |
|  | Portobello / Craigmillar | NIDDRIE MAINS ROAD | At Craigmillar Castle Loan | Building contractor - installation of new sewer system for new building developments | 2-way temporary traffic lights, Craigmillar Castle Loan closed | 05/07/19 | 15/07/19 |

| | | | | | | | |
|---|--------------------------|---------------------|--|---|---|-----------------|------------------|
|  | Sighthill/Gorgie | ARDMILLAN TERRACE | At the (former) medical centre | Scottish Water - ironwork repairs *postponed until 07/07/19* | 2-way temporary traffic lights | 16/06/19 | 16/06/19 |
| | Sighthill/Gorgie | VARIOUS STREETS | | City of Edinburgh Council - South West Locality road surface treatment scheme (preparatory works) | Parking suspensions as signed and restricted access to Broomhouse Place North, Broomhouse Street South, Stenhouse Gardens, Stenhouse Gardens North | 24/06/19 | 29/06/19 |
|  | Sighthill/Gorgie | STENHOUSE MILL LANE | At the footpath to Longstone Road | Urgent repairs to a unsafe building | Footpath closed to pedestrians & cyclists, local diversions as signed | 27/06/19 | 17/07/19 |
|  | Sighthill/Gorgie | HENDERSON TERRACE | At Angle Park Terrace / Dundee Street / West Approach Road | BT - clearing blocked cable ducts | 4-way temporary traffic lights | 29/06/19 | 7am 01/07/19 |
|  | Sighthill/Gorgie | LONGSTONE ROAD | At Kingsknowe Road North | Scottish Water - sewer repairs | 3-way temporary traffic lights | 02/07/19 | 07/07/19 |
| | Sighthill/Gorgie | GORGIE ROAD | At Chesser Avenue | BT - cabling work | Citybound lane closure | 02/07/19 | 02/07/19 |
| | Southside/ Newington | GRANGE AREA | | <u>SGN - gas main renewal (click cell for more details)</u> | Phased road closures of Grange Terrace, Oswald Road, Kilgraston Road, St Alban's Road and Dick Place. Parking restrictions as signed, temporary traffic lights as required. | 30/06/18 | 13/10/19 |
|  | Southside/ Newington | OSWALD ROAD | Between Charterhall Road and Kilgraston Road and South Oswald Road between Oswald Road and Astley Ainslie Hospital | City of Edinburgh Council - footway and carriageway resurfacing | Lane closures, parking restrictions and temporary traffic lights for footway works then Oswald Road and South Oswald Road closed for carriageway works (early June onwards). Likely to finish by end of June | 13/04/19 | 05/07/19 |
|  | Southside/ Newington | RELUGAS ROAD | At Relugas Place | Scottish Power - cable installation | Temporary traffic lights | 16/05/19 | 04/07/19 |
| | Southside/ Newington | DALKEITH ROAD | From Holyrood Park Road to Mayfield Terrace (working southwards) | SGN - gas main renewal | Various lane closures / contraflow arrangements | 05/06/19 | 27/07/19 |
|  | Southside / Newington | MEADOW LANE | Between Buccleuch Street and Buccleuch Place Lane | Scottish Power - cable jointing | Road closed | 17/06/19 | 30/06/19 |
|  | Southside / Newington | CHARTERHALL ROAD | Midway between Blackford Avenue and Oswald Road | Scottish Water - pipe repairs | Temporary traffic lights | 21/06/19 | 28/06/19 |
|  | Southside / Newington | BUCCLEUCH STREET | At West Crosscauseway | SGN - gas main connection | 3-way temporary traffic lights | 28/06/19 | 30/06/19 |
|  | Southside / Newington | GEORGE SQUARE | | George Square Festival | East leg closed for duration. Event build road closures (27/06 - 31/07) - north leg eastbound and west leg northbound, Crichton Street eastbound and Buccleuch Place westbound. Event (31/07 - 27/08) - north leg and Crichton Street closed 10.30am - 3am each day. De-rig (27/08 - 04/09) - as per build. | 27/06/19 | 04/09/19 |
|  | Southside / Newington | GRANGE LOAN | At Findhorn Place | Scottish Water - capping old main | 4-way temporary traffic lights | 29/06/19 | 30/06/19 |
| | Southside / Newington | NICOLSON STREET | At the Festival Theatre | Edinburgh International Film Festival closing night event | Citybound lane closure midday - 8pm | 30/06/19 | 30/06/19 |
|  | Southside / Newington | SOUTH CLERK STREET | At Bernard Terrace | Scottish Power - substation removal work including ducting and resurfacing work. | 2-way temporary traffic lights, Bernard Terrace and Hope Park Terrace closed | 01/07/19 | 26/07/19 |
| | Southside / Newington | MAYFIELD ROAD | At Ross Gardens | BT - cabling work | 3-way temporary traffic lights | 05/07/19 | 07/07/19 |
| Trunk roads | | | | | | | |
|  | | CITY BYPASS | Hermiston Gait to Gogar | | Lane closures as signed | 6am 07/07/19 | 12pm 07/07/19 |