

Roadworks & events report

Effective from 25th August 2017

For further information please contact the following:

Edinburgh and Midlothian contact CLARENCE on 0800 23 23 23

[Traffic Scotland - information on motorways and City Bypass](#)

















[Forth Bridges](#)

[Transport for Edinburgh - Lothian Buses and Edinburgh Trams](#)

[Follow Edintravel on Twitter for regular updates](#)

[See details of Ward boundaries](#)

Entries are arranged by Ward and then by start date. Underlined entries contain links to maps or further information

new information in this version		 = temporary traffic lights in use	 = diversion in operation			
Ward	Street	Location	Description	Traffic Control	Start date	Finish date
	Almond	QUEENSFERRY AREA inc A904, B800 and A90		Transport Scotland - construction of Forth Replacement Crossing	Varying traffic management arrangements. Full details at http://www.transportscotland.gov.uk/project/forth-replacement-crossing/information-road-users	September 2017
	Almond	C157 BURNSHOT ROAD	At the A90	City of Edinburgh Council - unsafe bridge	Flyover closed to all traffic. Slip roads remain open, traffic can travel between Kirkliston and the northbound A90. Pedestrian and cycle diversion via A90 (N) slip road - A90 underpass	28/11/16 Ongoing
	Almond	KIRKLISTON AREA		Virgin Media - major cabling project with multiple worksites throughout Kirkliston, running until late August	Lane closures, parking restrictions and temporary traffic lights as required, off-peak only on key / main routes	10/07/17 Ongoing
	Almond	HAWES BRAE AREA, SOUTH QUEENSFERRY		August cruise liner visits	Parking restrictions as signed Hawes Brae, Edinburgh Road and Hawes car park 02/08, 08-09/08, 14/08 and 26/08	02/08/17 26/08/17
	Almond	B9080 STIRLING ROAD	At Overton Farm Road	Scottish Water - repairs to damaged hydrant	Lane closures and temporary traffic lights	23/08/17 30/08/17
	Almond	INGLISTON AREA		Scottish Kennel Club at Royal Highland Centre	Reduced speed limit on A8, Hallyards Road closed at A8 and event traffic management around the venue	26/08/17 27/08/17
	Almond	LOWOOD (BURNSHOT FARM GATE)	At Burnshot junction	City of Edinburgh Council - carriageway repairs	Citybound off- and on-slips at Burnshot closed	27/08/17 5am 28/08/17
	Almond	HOPETOUN ROAD	Between Stewart Terrace and Walker Drive	Scottish Water - mains upgrade	Lane closures, parking restrictions and temporary traffic lights as required	28/08/17 17/11/17
	Almond	QUEENSFERRY CROSSING and FORTH ROAD BRIDGE			Bridge opens, all road traffic will use the Queensferry Crossing. Forth Road Bridge open for pedestrians and cyclists only for these 2 days.	30/08/17 31/08/17
	Almond	QUEENSFERRY CROSSING and FORTH ROAD BRIDGE		Queensferry Crossing Experience and opening celebrations - click cell for more details	Queensferry Crossing closed, all traffic reverts to Forth Road Bridge. 5am 02/09/17 until 8pm 05/09/17 - Ferrymuir Gait closed and parking restrictions on A904, Bo'Ness Road, Society Road, Hawes Brae and Newhalls Road	01/09/17 06/09/17
	Almond	QUEENSFERRY CROSSING and FORTH ROAD BRIDGE			Queensferry Crossing fully open, pedestrians and cyclists only on Forth Road Bridge	07/09/17
	City Centre	LEITH STREET AREA		St James redevelopment works	Various lane closures and contraflows. St James' Place, Cathedral Lane and St James car parks closed.	04/01/16 Ongoing
	City Centre	WEST REGISTER STREET	Between St Andrew Square and Register Place (at Café Royal)	Building demolition / development	Road closed to through traffic	25/04/16 Ongoing
	City Centre	LEITH STREET	Between Princes Street and Greenside Row	St James redevelopment works (utility diversions)	Various lane closures and contraflow arrangements. No right turn into or out of Greenside Row. West footway closed at Princes Street, no left turn into Waterloo Place. All Leith Street bus stops currently closed.	29/04/17 Ongoing
	City Centre	CASTLEHILL	Between Lawnmarket and Castle esplanade	Delivery, installation and removal of Tattoo stands	Road closed	03/05/17 30/10/17
	City Centre	QUEENSFERRY STREET LANE	In its entirety	Cty of Edinburgh Council - footway and carriageway resurfacing	Road closed (work suspended between 30/07 and 05/09)	03/07/17 31/10/17
	City Centre	HOLYROOD ROAD	Between Viewcraig Gardens and St John Street	SGN - Old Town gas main renewal project	Road closed then 3-way temporary traffic lights at St John Street from 6am on 04/09/17	08/05/17 24/09/17
	City Centre	HIGH STREET	Between St Mary's Street and Blackfriars Street	SGN - Old Town gas main renewal project *work suspended until September*	Lane restrictions and priority boards. No left turn into High Street from North Bridge, diversion signed via South Bridge - Infirmary Street - Cowgate - St Mary's Street	16/07/17 30/07/17
	City Centre	GEORGE STREET		Festival events	Road closed between Charlotte Square and Castle Street and closed to westbound traffic Hanover Street to Frederick Street. Except for cyclists. Loading permitted 6am - 9.30am each day	30/07/17 28/08/17
	City Centre	HIGH STREET AREA	High Street / Lawnmarket between George IV Bridge and Cockburn Street	Fringe Festival	Site build - roads closed 11pm 30/07 - 6am 03/08; Event - roads closed 10.30am - 9pm each day 04/08 - 28/08; De-rig - roads closed 9pm 28/08 - 6am 30/08	30/07/17 30/08/17
	City Centre	JOHNSTONE TERRACE / CASTLE AREA		Royal Edinburgh Military Tattoo	Mound Place, Lawnmarket, Upper Bow, Ramsay Lane, Ramsay Garden, Johnston Terrace and Castle Wynd North closed 5pm - midnight each weekday and 5pm - 1am each Saturday night	02/08/17 27/08/17

Start dates indicate earliest anticipated start.
Finish dates represent formal notice periods - works may finish earlier or be extended.

	City Centre	CHAMBERS STREET		Royal Edinburgh Military Tattoo	Road closed 6pm -11pm each week day night and 5pm - 1am each Saturday night (except for event coaches)	03/08/17	27/08/17
	City Centre	GEORGE IV BRIDGE		Royal Edinburgh Military Tattoo	Road closed 10.30 -11pm each week night, closed 9 - 9.30pm and midnight - 12.30 each Saturday night.	03/08/17	27/08/17
	City Centre	KINGS STABLES ROAD		Royal Edinburgh Military Tattoo	Road closed 7pm - 11pm each week night and 6pm - 1am each Saturday night (except for events coaches)	03/08/17	27/08/17
	City Centre	LONDON ROAD / EASTER ROAD AREA		City of Edinburgh Council and Laing O'Rourke - preparations for Leith Street closure	Installation of traffic gyratory system (diversion arrangements for closure of Leith Street)	20/08/17	Summer 2018
	City Centre	GILLESPIE STREET	At Gilmore Place	Scottish Water - mains connection	Road closed	21/08/17	25/08/17
	City Centre	CENTRAL EDINBURGH		Festival Fireworks concert	City centre road closures and diversions - click cell to download map	28/08/17	29/08/17
	City Centre	LEITH STREET	Between Princes Street and Calton Road	St James development	Road closed. Diversion via Waterloo Place - Regent Road to London Road gyratory. No left turn from North Bridge into Princes Street (except buses, taxis and cycles)	02/08/17	10 months
	Colinton / Fairmilehead	OXGANGS ROAD NORTH	Outside the Police station	Virgin Media - clearing blocked cable ducts	Excavation in west footway. Off-peak northbound lane closure to accommodate temporary walkway	01/09/17	05/09/17
	Corstorphine / Murrayfield	RIVERSDALE ROAD	Between Riversdale Crescent and Saughtonhall Avenue	City of Edinburgh Council - Water of Leith flood prevention works	Lane closures and temporary traffic lights		Ongoing
	Corstorphine / Murrayfield	TRAQUAIR PARK EAST	At Carrickknowe Avenue	Scottish Water - drainage repairs	Lane closures and 3-way temporary traffic lights; parking restrictions on all approaches to the junction	28/08/17	01/09/17
	Corstorphine / Murrayfield	CORSTORPHINE ROAD	At Balgreen Road	BT - cable works via carriageway manholes	Overnight lane closures and 3-way temporary traffic lights (7pm - 7am for 2 nights)	30/08/17	01/09/17
	Corstorphine / Murrayfield	CLERMISTON ROAD	At Old Kirk Road	Scottish Power - installation of cable junction box	Lane closures and 3-way temporary traffic lights	31/08/17	13/09/17
	Corstorphine / Murrayfield	WESTER COATES GARDENS	Path between Wester Coates Gardens and Water of Leith path	Building development	Path closed. Pedestrian and cyclist diversions signposted on site	31/08/17	30/09/17
	Craigentinny/ Duddingston	MEADOWBANK	At Meadowbank Terrace / London Road	City of Edinburgh Council - junction upgrade	Restrictions lifted Friday 25/08/17	29/05/17	28/08/17
	Drum Brae / Gyle	BROOMHOUSE ROAD	At Forrester Park Avenue	SGN - gas main renewal	Lane restrictions and priority boards (priority for northbound traffic). Temporary traffic lights removed 11/08/17	21/07/17	Mid September
	Drum Brae / Gyle	SOUTH GYLE BROADWAY	Between junctions with South Gyle Crescent	Energetics and SGN - utility connections for new licensed premises	Lane closures in both directions	24/07/17	05/09/17
	Drum Brae / Gyle	CLERMISTON HILL	Between Clermiston Crescent and Clermiston Drive	Local event	Road closed 2pm - 5pm	27/08/17	27/08/17
	Forth	PRIMROSE BANK ROAD	Between Trinity Road and Lomond Road	Scottish Water - sewer repairs	Road closed	14/07/17	27/08/17
	Forth	NEWHAVEN AREA		August cruise liner visits	Parking restrictions on Newhaven Place 04/08, 05-06/08, 08-09/08, 14-15/08 and 31/08	04/08/17	31/08/17
	Fountainbridge/ Craiglockhart	SEMPLE STREET	At Fountainbridge junction	Development of former Farmfoods building	Lane closure and parking restrictions. Short pedestrian diversion and temporary crossing facilities in place.	05/09/16	31/01/18
	Fountainbridge/ Craiglockhart	FOUNTAINBRIDGE	Between Grove Street and Fountain Park	Building development projects	Staggered footway closures on north and south sides; temporary pedestrian crossing point	04/07/17	Ongoing
	Fountainbridge/ Craiglockhart	CHESSER AVENUE	Between Chesser Grove and Gorgie Road (opposite Kwik Fit)	Scottish Power - cable repairs	Excavation in west footway, some road occupation to accommodate temporary walkway	11/08/17	30/08/17
	Inverleith	<u>WATER OF LEITH PATH AT DEAN VILLAGE</u>		Landslip	Path closed beneath Dean cemetery	April 2013	Ongoing
	Inverleith	CRAIGLEITH DRIVE		City of Edinburgh Council - carriageway resurfacing	Road closed (week 1 between Queensferry Road and Blinkbonny Avenue, then between Blinkbonny Avenue and Craigleith Crescent)	07/08/17	25/08/17

	Inverleith	CRAIGCROOK ROAD, GLENOGLE ROAD, DAVIDSON ROAD		City of Edinburgh Council - carriageway surface treatment programme and line marking	Off-peak lane closures and parking restrictions, temporary traffic lights where required.	21/08/17	01/09/17
	Inverleith	INVERLEITH ROW	At Botanic Gardens east gate	City of Edinburgh Council - carriageway repairs	Lane closures and temporary traffic lights	28/08/17	01/09/17
	Leith	NORTH FORT STREET	Between North Hillhousefield and Lindsay Road	SGN - laying new gas supply	Northbound lane closure	07/08/17	28/08/17
	Leith	NORTH LEITH AREA		Parade	Brief rolling road closure at some point between 12.30pm and 2pm. St Andrew Place - Laurie Street - Constitution Street - Great Junction Street - Coburg Street	26/08/17	26/08/17
	Leith Walk	LEITH WALK	Between Pilrig Street and McDonald Road	<u>Leith Programme phase 4</u>	Lane closures and footway restrictions. Side roads closed as required and as publicised. Work resumes 04/09/17 with closure of Iona Street and Brunswick Road	05/09/16	03/11/17
	Leith Walk	<u>WATER OF LEITH PATH AT BONNINGTON</u>		Unsafe wall adjacent to Miller Homes site	Path closed between Newhaven Road and Anderson Place	02/08/17	6 months
	Liberton/ Gilmerton	MOREDUNVALE ROAD	Between Upper Craigour and Craigour Drive	Flood prevention works	Road reopened 01/08/17 pending discussions on next phases of work	09/02/16	
	Liberton/ Gilmerton	LIBERTON ROAD	Between Gilmerton Road and Mid Liberton	Development works	Citybound lane closure and east footway closed. Temporary pedestrian crossing at Mid Liberton	12/06/17	Ongoing
	Liberton/ Gilmerton	ALNWICKHILL ROAD	Between Howden Hall Drive and Alnwickhill Drive	Scottish Power - cable installation	Lane closures and temporary traffic lights	15/08/17	28/08/17
	Liberton/ Gilmerton	LIBERTON ROAD	Between Gilmerton Road and Mid Liberton	Scottish Power - cable installation	Southbound lanes closed, contraflow in citybound carriageway	16/08/17	29/08/17
	Liberton/ Gilmerton	DRUM STREET	Between Gilmerton Mews and East Farm of Gilmerton	Scottish Water - sewer repairs	Lane closures	26/08/17	09/09/17
	Liberton/ Gilmerton	LIBERTON GARDENS	At Little Road	Scottish Water - ironwork repairs	Lane closures and temporary traffic lights	27/08/17	27/08/17
	Morningside	LEAMINGTON TERRACE	Between Westhall Gardens and Upper Gilmore Place	Local event	Road closed to through traffic 1pm - 8.30pm	26/08/17	26/08/17
	Morningside	ABBOTSFORD CRESCENT	Between Colinton Road and Abbotsford Park	Local event	Road closed 1pm - 6pm	27/08/17	27/08/17
	Midlothian	NEWTON CHURCH ROAD, DANDERHALL	Between Millerhill Road and Edmonstone Road	Housing development	Road closed	17/04/17	35 weeks
	Pentland Hills	MANSFIELD ROAD	Between Cockburn Crescent and Bavelaw Road	City of Edinburgh Council - carriageway resurfacing	Lane closures, parking restrictions and temporary traffic lights as required	28/08/17	15/09/17
	Portobello / Craigmillar	DUDDINGSTON AREA		SGN - gas main renewal project	Phased road closures and parking restrictions on Milton Crescent, Milton Gardens North & South, Durham Road South, Duddingston Rise, Duddingston View, Bingham Drive, Bailie Terrace, Bailie Grove, Bailie Path, Magdalene Gardens, Magdalene Drive	07/11/16	31/08/17
	Portobello / Craigmillar	THE JEWEL	Between Corbieshot and A1	Scottish Power - cable repairs	Lane closures and temporary traffic lights as required	01/08/17	25/08/17
	Portobello / Craigmillar	PORTOBELLO HIGH STREET		Parade	Brief rolling road closure (at some point between 4pm and 5pm) Beach Lane - Portobello High Street - Abercorn Terrace - Brunstane Road North	27/08/17	27/08/17
	Portobello / Craigmillar	PORTOBELLO HIGH STREET	At Bellfield Street	BT - cable works	Lane closures and temporary traffic lights; Bellfield Street closed	27/08/17	27/08/17
	Portobello / Craigmillar	GREENDYKES ROAD	Between Greendykes Drive and Niddrie House Avenue	Energetics - utility installations at housing development	Lane closures and temporary traffic lights	28/08/17 TBC	11/09/17
	Sighthill/Gorgie	REDHALL CRESCENT	Between Redhall Drive and Redhall Road	City of Edinburgh Council - carriageway and footway resurfacing, street lighting renewal	Road closed to through traffic	24/07/17	29/09/17

Start dates indicate earliest anticipated start.
Finish dates represent formal notice periods -
works may finish earlier or be extended.

	Sighthill/Gorgie	SAUGHTON PARK		Saughton Park regeneration project	Car park and main path through park closed, alternative cyclist and pedestrian route signposted via Stevenson Road - Balgreen Road	31/07/17	31/07/18
	Sighthill/Gorgie	SIGHTHILL DRIVE	Between Sighthill Rise and Sighthill Crescent	Local events	Murrayburn Approach and Sighthill Drive closed 1pm - 5pm	19/08/17 and 26/08/17	19/08/17 and 26/08/17
	Sighthill/Gorgie	WHEATFIELD STREET	At Gorgie Road	Scottish Water - repairs to burst main	Road closed, diversion signposted via Gorgie Road - Wheatfield Road	24/08/17	31/08/17
	Sighthill/Gorgie	CALDER CRESCENT	At Calder Gardens	Scottish Water - manhole repairs	Lane closures and temporary traffic lights	01/09/17	01/09/17
	Southside/ Newington	MEADOW LANE	From (and including) Buccleuch Place Lane to Buccleuch Street	Construction of new student housing	Roads closed	04/01/16	Ongoing
	Southside/ Newington	UPPER GRAY STREET	At Salisbury Place	Refurbishment works for National Library	Road closed to southbound traffic; west footway closed	22/05/17	03/12/17
	Southside/ Newington	ROXBURGH PLACE		Festival events	Road closed at Drummond Street.	18/07/17	01/09/17
	Southside/ Newington	PRIESTFIELD AREA		BT - cable works	Lane closures and parking restrictions affecting Marchhill Place, Crescent and Road and Priestfield Road. Temporary traffic lights as required.	23/08/17	25/08/17
	Southside/ Newington	DALRYMPLE CRESCENT		Local event	Road closed to through traffic 2pm - 7pm	26/08/17	26/08/17
	Southside/ Newington	ROSS GARDENS	Between Langton Road and Ross Place	Local event	Road closed 1pm - 6pm	27/08/17	27/08/17
	Southside/ Newington	WEST SAVILE TERRACE	Between Watertoun Road and East Champanyie	Scottish Water - manhole repairs	Off-peak lane closures and temporary traffic lights	31/08/17	31/08/17
	Southside/ Newington	PRIESTFIELD ROAD NORTH		Film shoot	Traffic held as required, maximum duration 5 minutes	01/09/17	04/09/17
	Various Wards	CENTRAL, SOUTH AND EAST EDINBURGH		Tour of Britain Grand Depart - click cell to visit event website	Numerous road closures. Click cell to download map	03/09/17	03/09/17
	Various Wards	CENTRAL, SOUTH AND EAST EDINBURGH		HSBC Cityride - traffic-free roads for public cycle event to follow on from Tour of Britain Grand Depart. Click cell to visit event website	Numerous road closures until 4pm. Click cell to download map	03/09/17	03/09/17
	West Lothian	B8020 WINCHBURGH ROAD	At A904	Scottish Water - mains upgrade	Road closed (except for 10/09/17 to accommodate Pedal for Scotland). Diversion signposted via B8046 - B9080 through Winchburgh.	14/08/17	15/09/17
Trunk roads							
		CITY BYPASS	Baberton to Calder	Amey - carriageway patching	Road closed to westbound 8pm - 6am, diversion via Baberton off-slip - Wester Hailes Road - A71	25/08/17	26/08/17
		CITY BYPASS	At Millerhill	Amey - street lighting work	Eastbound off-slip closed 8pm - 6am for 2 nights. Diversion via Old Craighall roundabout and return	28/08/17	30/08/17
		CITY BYPASS	At Dreghorn	Amey - routine maintenance programme	Eastbound on-slip closed 8pm - 6.30am	29/08/17	30/08/17