

## Roadworks & events report

**Effective from 24th March 2017**

---

**For further information please contact the following:**

Edinburgh and Midlothian contact CLARENCE on 0800 23 23 23

Lafarge Tarmac contact 01698 575 600

[Traffic Scotland - information on motorways and City Bypass](#)



















[Forth Road Bridge](#)

[Transport for Edinburgh - Lothian Buses and Edinburgh Trams](#)

[Follow Edintravel on Twitter for regular updates](#)

[See details of Ward boundaries](#)

Entries are arranged by Ward and then by start date. Underlined entries contain links to maps or further information

new information in this version		 = temporary traffic lights in use	 = diversion in operation			
Ward	Street	Location	Description	Traffic Control	Start date	Finish date
	Almond	QUEENSFERRY AREA inc A904, B800 and A90		Transport Scotland - construction of Forth Replacement Crossing	Varying traffic management arrangements. Full details at <a href="http://www.transportscotland.gov.uk/project/forth-replacement-crossing/information-road-users">http://www.transportscotland.gov.uk/project/forth-replacement-crossing/information-road-users</a>	2017
	Almond	C157 BURNSHOT ROAD	At the A90	City of Edinburgh Council	Flyover closed. Slip roads remain open, traffic can travel between Kirkliston and the northbound A90	28/11/16 Ongoing
	Almond	<u>CAMMO ROAD</u>	Between Turnhouse Road and eastern end of Lennymuir	City of Edinburgh Council - carriageway resurfacing	Road closed except for local, pedestrian and emergency vehicle access	20/03/17 10/06/17
	Almond	<u>INVERALMOND GARDENS</u>	At Inveralmond Drive	Sewer connections and installation of dropped kerbs	Road closed, local diversions as signed	20/03/17 24/03/17
	Almond	<u>WHITEHOUSE ROAD</u>	Between Avon Road and Cramond Crescent	SGN - gas main renewal project	Various phases and arrangements, commencing on Cramond Vale with no impact on Whitehouse Road to begin with	20/03/17 05/05/17
	Almond	<u>NEW LISTON ROAD</u>	At Gateside Road	BT - installation of broadband equipment; Scottish Power - carriageway reinstatement	Lane closures and temporary traffic lights	22/03/17 27/03/17 TBC
	City Centre	<u>LEITH STREET</u>		St James redevelopment works	Northbound carriageway closed, contraflow on southbound side. No right turn into or out of Greenside Row. St James' Place, Cathedral Lane and St James car parks closed.	04/01/16 Ongoing
	City Centre	<u>WEST REGISTER STREET</u>	Between St Andrew Square and Register Place (at Café Royal)	Building demolition	Road closed to through traffic	25/04/16 Ongoing
	City Centre	<u>QUEEN STREET GARDENS WEST</u>	Between Queen Street and Heriot Row	City of Edinburgh Council - reconstruction of setted carriageway	Road closed. See also entry below	14/03/17 31/05/17
	City Centre	QUEEN STREET	At Hanover Street / Queen Street Gardens East	Revised layout during closure of Queen Street Gardens West	No right turn from Hanover Street into Queen Street; right turn permitted from Queen Street into Queen Street Gardens East	14/03/17 31/05/17
	City Centre	<u>LEITH STREET</u>	Between Princes Street and Greenside Row	St James redevelopment works (utility diversions)	Alterations to existing traffic layout, installed overnight 18-19/03/17. Southbound carriageway closed, 2-way traffic on northbound carriageway. No exit from Calton Road	18/03/17 28/04/17
	City Centre	<u>HIGH STREET</u>	At Blackfriars Street	SGN - major Old Town gas main development ( <a href="#">click cell for details</a> )	Road closed and Blackfriars Street closed at High Street	20/03/17 mid-May
	City Centre	ST JOHN STREET		SGN - major Old Town gas main development (site investigations)	Lane closures and parking restrictions	20/03/17 TBC
	City Centre	YOUNG STREET SOUTH LANE		Scottish Water - mains connection	Road closed	20/03/17 24/03/17
	City Centre	ALBANY STREET	Between Dublin Street and Albany Lane	Scottish Water - mains connection	Narrow lanes, parking restrictions on both sides	21/03/17 25/03/17
	City Centre	HIGH STREET / COCKBURN STREET		Film shoot (dates subject to change)	High Street closed between Parliament Square and North Bridge; Cockburn Street closed. Pedestrian diversions as signed. 21 - 26/03 and 17 - 24/04	21/03/17 24/04/17
	City Centre	EAST MARKET STREET	Between Jeffrey Street and Cranston Street	Film shoot (dates subject to change)	Road closed nightly (6.30pm - 7.30am 22/03 - 01/04 and 24/04 - 01/05)	22/03/17 01/05/17
	City Centre	<u>WILLIAM STREET</u>	Between Stafford Street and William Street SE Lane	BT - cable and ducting installation	Road closed	24/03/17 26/03/17
	City Centre	NORTH CASTLE STREET	Between Queen Street and Hill Street / Young Street	Scottish Water - mains connection	Lane closures, parking restrictions on both sides	25/03/17 27/03/17
	City Centre	WATERLOO PLACE		March	Rolling road closure Waterloo Place - Regent Terrace - Abbeymount - Abbeyhill - Horse Wynd - Queen's Drive (as far as Broad Pavement car park). 1pm - 2.30m approximately	25/03/17 25/03/17
	City Centre	QUEENSFERRY STREET	Between Alva Street and Randolph Crescent south leg	BT - cable and ducting installation	Lane closures and contraflow, parking restrictions on both sides	26/03/17 26/03/17
	City Centre	ROSE STREET NORTH LANE	Between Castle Street and Frederick Street	BT - cable and ducting installation	Road closed to through traffic	26/03/17 26/03/17
	City Centre	RUTLAND SQUARE	West side of Square to Canning Street	Scottish Water - carriageway reinstatement following water main repairs	Road closed	26/03/17 26/03/17

	City Centre	ROSE STREET SOUTH LANE	Between Hanover Street and Frederick Street	SGN - gas main renewal project	Road closed	27/03/17	31/03/17
	City Centre	WEST PORT	At Lauriston Street	BT - clearing blocked cable ducts	Off-peak lane closures and temporary traffic lights	28/03/17	28/03/17
	City Centre	ST GILES' STREET		Film shoot (dates subject to change)	Road closed (local access via North Bank Street) 29/03 - 07/04 and 20/04 - 22/04	29/03/17	22/04/17
	City Centre	WEST APPROACH ROAD	Between Morrison Link and Canning Street	Building maintenance	Citybound inside lane closed 9.30am - 3.30pm each day	30/03/17	02/04/17
	City Centre	PRINCES STREET	West End junction	Edinburgh Trams - routine track maintenance	West End junction closed except for access to southbound Lothian Road from Princes Street / South Charlotte Street. 11.30pm - 5.30am for 4 nights, 5th night as contingency)	02/04/17	07/04/17
	Colinton / Fairmilehead	OXGANGS FARM AVENUE	In its entirety	City of Edinburgh Council - footway and carriageway resurfacing	Road closed to through traffic, local diversions as signed	27/02/17	09/06/17
	Colinton / Fairmilehead	SWANSTON AVENUE	At Biggar Road	SGN - gas main renewal project	Road closed to through traffic, local diversions as signed	07/03/17	01/04/17
	Colinton / Fairmilehead	WOODHALL ROAD	Between West Mill Road and Fernielaw Avenue	BT - cable installation	Road closed to through traffic (access maintained for buses and HGVs). Allermuir Road and Capelaw Road closed at Woodhall Road, temporary traffic lights on diversion route	20/03/17	24/03/17
	Colinton / Fairmilehead	BONALY ROAD	At Bonaly Outdoor Centre	City of Edinburgh Council - construction of new culvert	Road closed and no access to Bonaly car park. Alternative parking available on Torduff Road	27/03/17	31/03/17
	Colinton / Fairmilehead	COLINTON ROAD	At Thorburn Road / Redford Road	Scottish Water - sewer repairs (rescheduled from February)	Lane closures and 2-way temporary traffic lights; Thorburn Road closed at Colinton Road	27/03/17	28/03/17
	Colinton / Fairmilehead	FROGSTON ROAD WEST	Between Fairmilehead crossroads and Frogston Avenue	BT - cable installation	Lane and footway restrictions on north side	27/03/17	29/03/17
	Corstorphine / Murrayfield	RIVERSDALE CRESCENT	Between Corstorphine Road and Riversdale Road	City of Edinburgh Council - Water of Leith flood prevention works	Road closed		April 2017
	Corstorphine / Murrayfield	CLERMISTON AREA	Clermiston Road, Belgrave Road and Gardens, Gordon Road, Kaimes Road	SGN - gas main renewal project	Lane closures, road closures and parking restrictions as signed	16/01/17	30/06/17
	Corstorphine / Murrayfield	MURRAYFIELD / RAVELSTON AREA		SGN - gas main renewal project (phases 1 and 2 detailed below)	Various lane and road closures affecting (in turn) Lennel Avenue, Murrayfield Gardens, Murrayfield Drive, Campbell Avenue, Ravelston Dykes, Cumlodden Avenue	06/02/17	25/05/17
	Corstorphine / Murrayfield	MURRAYFIELD ROAD	Between Kinellan Road and Kingsburgh Road	SGN - gas main renewal project	Phase 1 - lane closures and temporary traffic lights; Campbell Avenue closed at Murrayfield Road	20/03/17	21/04/17
	Craightonny/ Duddingston	DALGETY ROAD	Between Marionville Road and Dalgety Street	Building development works	Road closed to through traffic	28/09/15	28/03/17
	Craightonny/ Duddingston	GOFF AVENUE	Between Portobello Road and substation	Installation of power supply for new nursing home	Lane closures and temporary traffic lights	06/02/17	07/04/17
	Craightonny/ Duddingston	SEAFIELD ROAD	Between Seafield Street and Craightonny Avenue North	Cityfibre - cable works for superfast broadband	Lane closures and parking restrictions; no right turn into Craightonny Avenue North from eastbound Seafield Road	02/04/17	06/04/17
	Drum Brae / Gyle	SOUTH GYLE BROADWAY	Development site adjacent to Heineken building	Construction of new site access	Westbound lane closure	20/03/17	07/04/17
	Forth	BOSWALL PARKWAY	At Wardie Crescent	SGN	Lane closures and temporary traffic lights		31/03/17
	Forth	BANGHOLM PLACE	Between Ferry Road and Bangholm Avenue	City of Edinburgh Council - footway resurfacing	Road closed to through traffic	27/02/17	31/03/17
	Forth	DENHAM GREEN AVENUE	In its entirety	City of Edinburgh Council - footway resurfacing	Road closed to through traffic	27/02/17	31/03/17
	Forth	PENNYWELL GARDENS		Building development	Lane closures and parking restrictions; Muirhouse Crescent closed	08/03/17	Late May
	Forth	FERRY ROAD	At Craighall Road	City of Edinburgh Council - replacement of traffic signals equipment	Lane closures and temporary traffic lights (2-way traffic maintained during peak times)	20/03/17	23/03/17

Start dates indicate earliest anticipated start.  
Finish dates represent formal notice periods -  
works may finish earlier or be extended.

	Forth	PILTON PARK, PLACE and DRIVE, CREWE ROAD NORTH, CREWE CRESCENT, PLACE and LOAN, BOSWALL TERRACE, STANLEY ROAD		City of Edinburgh Council - north west area footway resurfacing	Lane closures, parking restrictions and temporary traffic lights as required. Crewe Crescent and Crewe Road North only week commencing 27/03/17	20/03/17	31/03/17
	Forth	<u>TRINITY ROAD</u>	Between Lower Granton Road and Primrose Bank Road	Scottish Water - sewer construction	Road closed to through traffic	20/03/17	05/05/17
	Fountainbridge/ Craiglockhart	<u>SEMPLE STREET</u>	At Fountainbridge junction	Development of former Farmfoods building	Lane closure and parking restrictions. Short pedestrian diversion and temporary crossing facilities in place.	05/09/16	31/01/18
	Fountainbridge/ Craiglockhart	<u>DUNDEE STREET</u>	At Yeaman Place	Scottish Water - ironwork repairs	Lane closures and temporary traffic lights	26/03/17	26/03/17
	Fountainbridge/ Craiglockhart	<u>FOUNTAINBRIDGE</u>	Between Gilmore Park and Grove Street	Removal of tower crane (weather-dependant, will be postponed until the next day in the event of high winds)	Road closed to through traffic.	28/03/17	28/03/17
	Inverleith	<u>WESTER DRYLAW DRIVE</u>	Northwards from Wester Drylaw Avenue	City of Edinburgh Council - footway resurfacing	Road closed to through traffic (Monday to Friday)	20/03/17	31/03/17
	Inverleith	<u>EAST FETTES AVENUE</u>	Between Inverleith Place and Rocheid Park	Scottish Water - pipe repairs	Lane closures and temporary traffic lights	23/03/17	27/03/17
	Inverleith	<u>MAIDENCRAIG CRESCENT</u>	At Maidencraig Court	BT - clearing blocked cable ducts	Lane closures, parking restrictions and temporary traffic lights if required	24/03/17	26/03/17
	Inverleith	<u>INVERLEITH ROW</u>	At Brandon Terrace	BT - cable works	Lane closures and temporary traffic lights	26/03/17	26/03/17
	Inverleith	<u>CREWE ROAD SOUTH</u>	At hospital access road	Scottish Water - ironwork repairs	Lane closures and 3-way temporary traffic lights	26/03/17	26/03/17
	Inverleith	<u>BELFORD ROAD</u>	At Bell's Mills	Virgin Media - laying cables and ducting	Lane closures and temporary traffic lights	02/04/17	02/04/17
	Leith	<u>BALTIC STREET</u>	At Constitution Street / Bernard Street	BT - cable works *works postponed*	Lane closures and manually-controlled 4-way temporary traffic lights	04/03/17	05/03/17
	Leith	<u>ANNFIELD</u>	At Newhaven Road	BT - installation of broadband cables and cabinet	Lane closures, temporary traffic lights if required	17/03/17	28/03/17
	Leith	<u>BERNARD STREET</u>	At Shore	City of Edinburgh Council - installation of traffic detection equipment	Lane closures and temporary traffic lights	26/03/17	26/03/17
	Leith	<u>CONSTITUTION STREET</u>	Between Baltic Street and Mitchell Street	Cityfibre - cable works for supefast broadband	Road closed to through traffic	02/04/17	06/04/17
	Leith Walk	<u>LEITH WALK</u>	Between Pilrig Street and McDonald Road	<u>Leith Programme phase 4</u>	Lane closures and footway restrictions. Side roads closed as required and as publicised. From 05/02/17- single lane traffic and 2-way temporary traffic lights at Pilrig Street junction.	05/09/16	02/08/17
	Leith Walk	<u>PILRIG STREET</u>	At Leith Walk	Leith Programme - junction upgrade	Road closed. Lothian Buses service 11 operating via McDonald Road.	09/01/17	Ongoing
	Leith Walk	<u>LEITH WALK</u>	At Dalmeny Street / Arthur Street	City of Edinburgh Council - trial holes to determine utility layout	Off-peak lane closures and 2-way temporary traffic lights. Dalmeny Street and Arthur Street closed at Leith Walk (24hrs)	20/03/17	24/03/17
	Leith Walk	<u>EASTER ROAD</u>		Hibs v Falkirk, kick-off 3pm	Local road closures and parking restrictions	25/03/17	25/03/17
	Leith Walk	<u>EASTER ROAD</u>		Hibs v Morton, kick-off 7.45pm	Local road closures and parking restrictions	29/03/17	29/03/17
	Liberton/ Gilmerton	<u>MOREDUNVALE ROAD</u>	From Upper Craigour to Craigour Drive	Flood prevention works	Road closed westbound. *road closed in both directions from Monday 27/03/17 for 3 months*	09/02/16	July 2017
	Liberton/ Gilmerton	<u>MOREDUN PARK ROAD</u>	At Fernieside Avenue	City of Edinburgh Council - repairs to retaining wall	Temporary traffic lights	14/02/17	Ongoing

Start dates indicate earliest anticipated start.  
Finish dates represent formal notice periods -  
works may finish earlier or be extended.



	Liberton/ Gilmerton	<u>FERNIEHILL ROAD</u>	At Ferniehill Drive	Scottish Water - mains connection	Narrow lanes and priority boards, parking restrictions as signed	13/03/17	13/04/17
	Liberton/ Gilmerton	<u>DRUM STREET</u>	At Ravenscroft Street	Scottish Water - manhole repairs	Lane closures and 3-way temporary traffic lights	26/03/17	26/03/17
	Liberton/ Gilmerton	<u>GILMERTON ROAD</u>	At Double Hedges Road	Scottish Water - manhole repairs	Off-peak lane closures and 3-way temporary traffic lights	29/03/17	29/03/17
	Meadows/ Morningside	<u>WHITEHOUSE LOAN</u>	Between Warrender Park Road and Strathearn Place	City of Edinburgh Council / Lafarge Tarmac - carriageway resurfacing	Road closed to through traffic. 03/03/17 - works complete for now. Small section at Warrender Park Road scheduled for Easter holidays.	10/01/17	
	Meadows/ Morningside	<u>GILMORE PLACE</u>	At Viewforth	City of Edinburgh Council & Scottish Power - footway resurfacing and installation of new power supply	4-way temporary traffic lights. Carriageway works complete and Viewforth reopened 10/03/17.	24/01/17	End of April TBC
	Meadows/ Morningside	<u>MARCHMONT ROAD</u>	Melville Drive to Warrender Park Road	Scottish Water - construction of new sewer	Road closed to northbound traffic *works postponed, likely to start late March*	<del>20/02/17</del>	<del>30/06/17</del>
	Meadows/ Morningside	<u>STRATHEARN PLACE</u>	At Whitehouse Loan	SGN - gas main repairs (extension of existing worksite)	Lane closures and parking restrictions	20/03/17	24/03/17 TBC
	Meadows/ Morningside	<u>NEWBATTLE TERRACE</u>	Between Morningside Road and Falcon Gardens	Crane operations	Road closed to through traffic	23/03/17	24/03/17
	Meadows/ Morningside	<u>COMISTON ROAD</u>	At Comiston Drive	Scottish Water - manhole cleaning	Lane closures and temporary traffic lights	25/03/17	25/03/17
	Meadows/ Morningside	<u>BRUNTSFIELD PLACE</u>	At Viewforth	BT - cable works	Lane closures and temporary traffic lights; Bruntsfield Terrace and Viewforth closed at Bruntsfield Place	27/03/17	31/03/17
	Midlothian	<u>RULLION ROAD, PENICUIK</u>	Between Ravelsykes Road and Glencross Gardens	Midlothian Council - carriageway resurfacing	Road closed to through traffic.	27/02/17	8 weeks
	Pentland Hills	<u>HARVEST ROAD / BAIRD ROAD</u>	Between Harvest Wynd and Freeland's Road	BT - cable works via carriageway manholes	Road closed 9pm - 6am Monday, Tuesday and Wednesday night over 2 consecutive weeks	20/03/17	30/03/17
	Pentland Hills	<u>RICCARTON MAINS ROAD</u>	At Weaver's Knowe Crescent	BT - laying cable ducts in footway and carriageway	Lane closures and temporary traffic lights	23/03/17	27/03/17
	Pentland Hills	<u>LANARK ROAD WEST</u>	East of Newmills Road	Clancy Docwra - urgent cable repairs for Scottish power	Lane closures and temporary traffic lights	24/03/17	TBC
	Pentland Hills	<u>A71</u>	At Dalmahoy junction	City of Edinburgh Council - installation of new signage	Lane closures and temporary traffic lights (manually controlled at peak times)	27/03/17	07/04/17
	Pentland Hills	<u>LANARK ROAD</u>	Between Foulis Crescent and Woodhall Drive (at the Parish church)	Scottish Water - ironwork repairs	Lane closures and temporary traffic lights	29/03/17	29/03/17
	Portobello / Craigmillar	DUDDINGSTON AREA		SGN - gas main renewal project	Phased road closures and parking restrictions on Milton Crescent, Milton Gardens North & South, Durham Road South, Duddingston Rise, Duddingston View, Bingham Drive, Bailie Terrace, Bailie Grove, Bailie Path, Magdalene Gardens	07/11/16	31/08/17
	Portobello / Craigmillar	<u>MILTON ROAD EAST</u>	Between Sir Harry Lauder Road and South Morton Street	SGN - gas main renewal project	Road closed to eastbound traffic. Brunstane Road / Brunstane Road South closed at Milton Road East Milton Road East reopened 24/03/17, side roads remain closed	09/01/17	31/03/17
	Portobello / Craigmillar	PORTOBELLO PROMENADE	In its entirety, starting at the Joppa Road end	SGN - gas main renewal project	SGN hope to keep the promenade open throughout the project but closures and parking restrictions may be required on adjoining roads	09/01/17	15 weeks
	Portobello / Craigmillar	<u>MOUNTCASTLE DRIVE SOUTH</u>		SGN - gas main renewal project	Lane closures; temporary traffic lights if / when required	30/01/17	27/03/17
	Portobello / Craigmillar	MILTON ROAD WEST	Between Duddingston Row and Mountcastle Drive South	SGN - gas main renewal project	Lane closures	20/03/17	12/05/17
	Portobello / Craigmillar	PORTOBELLO HIGH STREET	At Fishwives' Causeway	Scottish Water - mains disconnection	Lane closures and temporary traffic lights	26/03/17	26/03/17
	Portobello / Craigmillar	PORTOBELLO HIGH STREET	At Fishwives' Causeway	Scottish Water - manhole repairs	Lane closures and temporary traffic lights	28/03/17	28/03/17

	Portobello / Craigmillar	PORTOBELLO HIGH STREET	At Bath Street / Brighton Place	BT - clearing blocked cable ducts	Lane closures and 4-way temporary traffic lights	02/04/17	02/04/17
	Sighthill/Gorgie	GORGIE ROAD	Westfield junction to Dundee Street	BT - major cable-pulling project from Westfield to Angle Park *works postponed until mid-April*	Overnight lane closures and temporary traffic lights 8pm - 6am. At Robertson Avenue Wednesday/Thursday/Friday nights, at top and bottom of Henderson Terrace Sunday night	21/02/17	27/02/17
	Sighthill/Gorgie	<u>STEVENSON ROAD</u>	Between Stevenson Grove and Stevenson Avenue	Scottish Water - CCTV sewer survey *works postponed*	Lane closures and temporary traffic lights	27/02/17	03/03/17
	Sighthill/Gorgie	GORGIE ROAD	At Coxfield (between Balgreen and Westfield)	SGN - gas leak	Citybound lane restrictions	01/03/17	TBC
	Sighthill/Gorgie	<u>SIGHTHILL VIEW</u>	Between Sighthill Drive and Sighthill Crescent	City of Edinburgh Council / Lafarge Tarmac - footway resurfacing	Road closed to through traffic, alternative route via Sighthill Rise (Monday - Friday)	21/03/17	31/03/17
	Sighthill/Gorgie	<u>DALRY ROAD</u>	At Downfield Place	Clancy Docwra - major Gorgie to Haymarket cable installation project for Scottish Power, running until April 2017	Lane closures and 2-way temporary traffic lights	22/03/17	27/03/17
	Sighthill/Gorgie	DALRY ROAD	At Murieston Crescent and between Cathcart Place and Orwell Terrace	Cityfibre - superfast broadband cable connections	Lane closures / contraflow and parking restrictions. Coffin Lane closed	27/03/17	31/03/17
	Sighthill/Gorgie	<u>INGLIS GREEN ROAD</u>	At Redhall Drive	Scottish Water - carriageway reinstatement following water main repairs	Lane closures and temporary traffic lights	28/03/17	28/03/17
	Sighthill/Gorgie	<u>GORGIE ROAD</u>	At Robertson Avenue	Scottish Power - trial holes to determine cable layout	Lane closures and 4-way temporary traffic lights	01/04/17	01/04/17
	Sighthill/Gorgie	TYNECASTLE		Hearts v Celtic, kick-off 12.30pm	Mcleod Street closed, local parking restrictions as signed	02/04/17	02/04/17
	Southside/ Newington	<u>MEADOW LANE</u>	From (and including) Buccleuch Place Lane to Buccleuch Street	Construction of new student housing	Roads closed	04/01/16	02/07/17
	Southside/ Newington	<u>ROSS GARDENS</u>	Between Mayfield Road and Savile Place	City of Edinburgh Council - carriageway repairs	Road closed to through traffic	15/03/17	31/03/17
	Southside/ Newington	<u>CAUSEWAYSIDE</u>	At Kittle Yards	Crane operations	Road closed	25/03/17	25/03/17
	Southside/ Newington	<u>DALKEITH ROAD</u>	Parkside Terrace to East Preston Street	Cherry picker access for window replacement	Southbound lane closure outside Scottish Widows (to accommodate temporary walkway)	25/03/17	25/03/17
	Southside/ Newington	<u>BLACKFORD AVENUE</u>	At Oswald Road	BT - cable works via carriageway manholes	Lane closures and temporary traffic lights	26/03/17	26/03/17
	Southside/ Newington	<u>MAYFIELD ROAD</u>	At Esslemont Road / West Mains Road	Tree cutting	Lane closures and 4-way temporary traffic lights 7am - 2pm approximately	26/03/17	26/03/17
	Southside/ Newington	NEWINGTON ROAD	At East Preston Street / South Clerk Street junction	Scottish Water - pipe repairs	Overnight lane closures / contraflow	26/03/17	27/03/17
	Southside/ Newington	NICOLSON STREET	At Nicolson Square	Scottish Water - ironwork repairs *works postponed*	Overnight lane closures and temporary traffic lights 9pm - 7am	26/03/17	27/03/17
	Southside/ Newington	NEWINGTON ROAD	At Salisbury Place	BT - cable works via carriageway manholes	Overnight lane closures and temporary traffic lights 9pm - 6am	27/03/17	28/03/17
	Various	SOUTH WEST EDINBURGH (WARDS 7, 8 and 9)	Longstone Avenue and Longstone Street, East Camus Road, Oxfangs Hill, Hutchison Place	City of Edinburgh Council - footway resurfacing scheme	Lane closures, parking restrictions, temporary traffic lights as required	27/03/17	31/03/17
<b>Trunk roads</b>							
		A90	Echline to Dalmeny	Forth Replacement Crossing project - installation of gantry signs	Southbound A90 closed, no access to M90 Spur. 8pm - 6am	24/03/17	25/03/17
		M8	At J2 Claylands	Amey - carriageway works	Westbound off-slip closed 8pm - 6am for 3 nights	24/03/17	27/03/17
		A90	Scotstoun to Echline	Forth Replacement Crossing project - installation of gantry signs	Northbound A90 closed, diversion via Kincardine. 8pm - 6am	25/03/17	26/03/17

	M9	At Newbridge	Amey - bridge repairs	Northbound on-slip from Newbridge closed 8pm - 6.30am	27/03/17	28/03/17
	CITY BYPASS	Lothianburn to Dreghorn	Amey - parapet works	Road closed to westbound traffic 8pm - 6.30am	31/03/17	01/04/17