

## Roadworks & events report

**Effective from 7th April 2017**

---

**For further information please contact the following:**

Edinburgh and Midlothian contact CLARENCE on 0800 23 23 23

Lafarge Tarmac contact 01698 575 600

[Traffic Scotland - information on motorways and City Bypass](#)




















[Forth Road Bridge](#)

[Transport for Edinburgh - Lothian Buses and Edinburgh Trams](#)

[Follow Edintravel on Twitter for regular updates](#)

[See details of Ward boundaries](#)

Entries are arranged by Ward and then by start date. Underlined entries contain links to maps or further information

new information in this version		 = temporary traffic lights in use	 = diversion in operation			
Ward	Street	Location	Description	Traffic Control	Start date	Finish date
	Almond	QUEENSFERRY AREA inc A904, B800 and A90		Transport Scotland - construction of Forth Replacement Crossing	Varying traffic management arrangements. Full details at <a href="http://www.transportscotland.gov.uk/project/forth-replacement-crossing/information-road-users">http://www.transportscotland.gov.uk/project/forth-replacement-crossing/information-road-users</a>	July 2017
	Almond	C157 BURNSHOT ROAD	At the A90	City of Edinburgh Council	Flyover closed. Slip roads remain open, traffic can travel between Kirkliston and the northbound A90	28/11/16 Ongoing
	Almond	<u>CAMMO ROAD</u>	Between Turnhouse Road and eastern end of Lennymuir	City of Edinburgh Council - carriageway resurfacing	Road closed except for local, pedestrian and emergency vehicle access	20/03/17 10/06/17
	Almond	<u>WHITEHOUSE ROAD</u>	Between Avon Road and Cramond Crescent	SGN - gas main renewal project	Various phases and arrangements, commencing on Cramond Vale with work on Whitehouse Road likely to begin 05/04/17	20/03/17 05/05/17
	Almond	QUEENSFERRY ROAD	Clermiston Road North to Quality Street	City of Edinburgh Council - replacement of street lighting columns	Off-peak citybound lane closure	03/04/17 05/05/17
	Almond	<u>HOPETOUN ROAD</u>	Between Stewart Terrace and Walker Drive	Scottish Water - installation of new water main	Lane closures and temporary traffic lights	13/04/17 26/05/17
	Almond	A90	At Burnshot	City of Edinburgh Council - bridge inspection (TBC as at 07/04/17)	Closure of Edinburgh-bound carriageway then northbound carriageway with diversions via Burnshot off- and on-slips	9am 4pm 16/04/17 16/04/17
	City Centre	<u>LEITH STREET</u>		St James redevelopment works	Northbound carriageway closed, contraflow on southbound side. No right turn into or out of Greenside Row. St James' Place, Cathedral Lane and St James car parks closed.	04/01/16 Ongoing
	City Centre	<u>WEST REGISTER STREET</u>	Between St Andrew Square and Register Place (at Café Royal)	Building demolition / development	Road closed to through traffic	25/04/16 Ongoing
	City Centre	<u>QUEEN STREET GARDENS WEST</u>	Between Queen Street and Heriot Row	City of Edinburgh Council - reconstruction of setted carriageway	Road closed. See also entry below	14/03/17 31/05/17
	City Centre	QUEEN STREET	At Hanover Street / Queen Street Gardens East	Revised layout during closure of Queen Street Gardens West	No right turn from Hanover Street into Queen Street; right turn permitted from Queen Street into Queen Street Gardens East	14/03/17 31/05/17
	City Centre	<u>LEITH STREET</u>	Between Princes Street and Greenside Row	St James redevelopment works (utility diversions)	Alterations to existing traffic layout, installed overnight 18-19/03/17. Southbound carriageway closed, 2-way traffic on northbound carriageway. No exit from Calton Road	18/03/17 28/04/17
	City Centre	<u>HIGH STREET</u>	At Blackfriars Street	<u>SGN - major Old Town gas main development (click cell for details)</u>	Road closed and Blackfriars Street closed at High Street	20/03/17 mid-May
	City Centre	ST JOHN STREET		SGN - major Old Town gas main development (site investigations)	Lane closures and parking restrictions	20/03/17 TBC
	City Centre	HIGH STREET / COCKBURN STREET		Film shoot (dates subject to change)	High Street closed between Parliament Square and North Bridge; Cockburn Street closed. Pedestrian diversions as signed. 21 - 26/03 and 17 - 24/04	21/03/17 24/04/17
	City Centre	EAST MARKET STREET	Between Jeffrey Street and Cranston Street	Film shoot (dates subject to change)	Road closed nightly (6.30pm - 7.30am 22/03 - 01/04 and 24/04 - 01/05)	22/03/17 01/05/17
	City Centre	ROSE STREET SOUTH LANE	Between Castle Street and Frederick Street	SGN - gas main renewal project	Road closed (actual start date 29/03/17)	27/03/17 12/04/17
	City Centre	HIGH STREET / GEORGE IV BRIDGE		Film shoot (dates subject to change)	Lawnmarket / High Street closed between George IV Bridge and Parliament Square. Traffic held for short periods at George IV Bridge / Lawnmarket junction. Pedestrian diversions as signed	29/03/17 12/04/17
	City Centre	ST GILES' STREET		Film shoot (dates subject to change)	Road closed (local access via North Bank Street) 29/03 - 07/04 and 20/04 - 22/04	29/03/17 22/04/17
	City Centre	PRINCES STREET	West End junction	Edinburgh Trams - routine track maintenance	West End junction closed except for access to southbound Lothian Road from Princes Street / South Charlotte Street. 11.30pm - 5.30am for 4 nights (5th night as contingency)	02/04/17 07/04/17
	City Centre	YOUNG STREET SOUTH LANE	At its western junction with Young Street	BT - cable and ducting installation	Road closed to through traffic	06/04/17 07/04/17
	City Centre	<u>FOUNTAINBRIDGE</u>	Between Lothian Road and Semple Street	Tower crane construction	Road closed	08/04/17 09/04/17
	City Centre	CASTLE TERRACE	At Cambridge Street	Film shoot	Traffic held for short periods as required between 2pm and 7pm	09/04/17 09/04/17

Start dates indicate earliest anticipated start.  
Finish dates represent formal notice periods - works may finish earlier or be extended.













	Colinton / Fairmilehead	<u>OXGANGS FARM AVENUE</u>	In its entirety	City of Edinburgh Council - footway and carriageway resurfacing	Road closed to through traffic, local diversions as signed	27/02/17	09/06/17
	Corstorphine / Murrayfield	<u>RIVERSDALE CRESCENT</u>	Between Corstorphine Road and Riversdale Road	City of Edinburgh Council - Water of Leith flood prevention works	Road closed		April 2017
	Corstorphine / Murrayfield	<u>MURRAYFIELD ROAD</u>	Between Kinellan Road and Kingsburgh Road	SGN - gas main renewal project	Phase2 - lane closures and 3-way temporary traffic lights at Leelrslly Road; Murrayfield Drive closed at Murrayfield Road	20/03/17	21/04/17
	Corstorphine / Murrayfield	<u>CORSTORPHINE ROAD</u>	At the Zoo	SGN - gas main repairs	Citybound lane closure	29/03/17	14/04/17 TBC
	Corstorphine / Murrayfield	<u>CRAIGLEITH RISE</u>	Between Ravelston Dykes and Craigleith Avenue South	Scottish Water - sewer repairs	Lane closures and temporary traffic lights	03/04/17	07/04/17
	Corstorphine / Murrayfield	<u>CAROLINE TERRACE</u>	Clermiston Road end (between nos 29 and 69)	Scottish Water - sewer cleaning	Lane closures and temporary traffic lights, parking restrictions on both sides	07/04/17	08/04/17
	Corstorphine / Murrayfield	<u>CORSTORPHINE HIGH STREET</u>	At the primary school	Scottish Power - new service connection	Lane closures and temporary traffic lights	10/04/17	12/04/17
	Craightonny/ Duddingston	<u>DALGETY ROAD</u>	Between Marionville Road and Dalgety Street	Building development works	Road closed to through traffic	28/09/15	Ongoing
	Craightonny/ Duddingston	<u>GOFF AVENUE</u>	Between Portobello Road and substation	Installation of power supply for new nursing home	Lane closures and temporary traffic lights	06/02/17	07/04/17
	Craightonny/ Duddingston	<u>SEAFIELD ROAD</u>	Between Seafield Street and Craightonny Avenue North	Cityfibre - cable works for superfast broadband	Lane closures and parking restrictions. No right turn into Craightonny Avenue North from eastbound Seafield Road 02-06/04/17. Temporary traffic lights at Seafield Street 09-10/04/17	02/04/17	28/04/17
	Drum Brae / Gyle	<u>SOUTH GYLE BROADWAY</u>	Development site adjacent to Heineken building	Construction of new site access	Westbound lane closure	20/03/17	07/04/17
	Drum Brae / Gyle	<u>MAYBURY DRIVE</u>	Path between Maybury Drive and Stuart Square	City of Edinburgh Council - resurfacing	Path closed	03/04/17	07/04/17
	East Lothian	<u>INVERESK ROAD</u>	At Tesco	East Lothian Council - raised carriageway table and footway works	Temporary traffic lights	27/03/17	07/04/17
	East Lothian	<u>SALTERS ROAD, WALLYFORD</u>	Between The Loan and Strawberry Corner	Multiple utility installations for new development	Road closed, local diversions as signed	10/04/17	14/04/17
	Forth	<u>BOSWALL PARKWAY</u>	At Wardie Crescent	SGN	Lane closures and temporary traffic lights		26/04/17
	Forth	<u>BANGHOLM AVENUE</u>	Between Clark Road and Clark Avenue	City of Edinburgh Council - footway resurfacing	Road closed to through traffic	27/02/17	14/04/17
	Forth	<u>PENNYWELL GARDENS</u>		Building development	Lane closures and parking restrictions; Muirhouse Crescent closed	08/03/17	Late May
	Forth	<u>TRINITY ROAD</u>	Between Lower Granton Road and Primrose Bank Road	Scottish Water - sewer construction	Road closed to through traffic	20/03/17	21/07/17
	Forth	<u>PENNYWELL GARDENS</u>	Pennywell Grove to Pennywell Road	Scottish Power - urgent repairs to cable fault	Road closed to eastbound traffic	29/03/17	Ongoing
	Forth	<u>CRAIGHALL TERRACE</u>	In its entirety	SGN - gas main renewal project	Lane closures and parking restrictions	03/04/17	14/04/17
	Forth	<u>NEWHAVEN ROAD</u>	Between Dudley Crescent and Dudley Gardens	Scottish Water - pipe repairs	Off-peak lane closures and temporary traffic lights	03/04/17	07/04/17
	Forth	<u>CLARK ROAD</u>	At Denham Green Terrace	EE - crane access to phone mast	Lane closures and 3-way temporary traffic lights	10/04/17	10/04/17
	Forth	<u>CREWE ROAD NORTH</u>	At Boswall Parkway	Scottish Power and BT - cable, ducting and chamber works	Lane closures and 3-way temporary traffic lights	10/04/17	14/04/17
	Fountainbridge/ Craiglockhart	<u>SEMPLE STREET</u>	At Fountainbridge junction	Development of former Farmfoods building	Lane closure and parking restrictions. Short pedestrian diversion and temporary crossing facilities in place.	05/09/16	31/01/18

Start dates indicate earliest anticipated start.  
Finish dates represent formal notice periods - works may finish earlier or be extended.

	Fountainbridge/ Craiglockhart	<u>COLINTON ROAD</u>	At Elliot Road	Scottish Water - pipe repairs	Lane closures and temporary traffic lights	03/04/17	09/04/17
	Fountainbridge/ Craiglockhart	<u>DUNDEE STREET</u>	At Murdoch Terrace	McNicholas for Telewest - cable and ducting works	Lane closures and temporary traffic lights	09/04/17	09/04/17
	Fountainbridge/ Craiglockhart	<u>SLATEFORD ROAD</u>	At the Allan Park rail bridge	Network Rail - bridge inspection / maintenance	Overnight lane closures and temporary traffic lights (7pm - 7am)	08/04/17	09/04/17
	Inverleith	<u>WESTER DRYLAW DRIVE</u>	Northwards from Wester Drylaw Avenue	City of Edinburgh Council - footway resurfacing	Road closed to through traffic (Monday to Friday)	20/03/17	14/04/17
	Inverleith	<u>HAMILTON PLACE</u>	Deanhaugh Street to Dean Bank Lane	BT - cable and ducting installation	Road closed to eastbound traffic	04/04/17	11/04/17
	Inverleith	<u>GROATHILL ROAD SOUTH</u>	At Groathill Avenue	Removal of unsafe tree	Road closed to through traffic	10/04/17	10/04/17
	Leith	<u>BALTIC STREET</u>	At Constitution Street / Bernard Street	BT - cable works *works postponed*	Lane closures and manually-controlled 4-way temporary traffic lights	<del>04/03/17</del>	<del>05/03/17</del>
	Leith	<u>CONSTITUTION STREET</u>	Between Baltic Street and Mitchell Street	Cityfibre - cable works for superfast broadband	Northbound lane restrictions (road reopened to 2-way traffic on 06/04/17)	02/04/17	07/04/17
	Leith	<u>BONNINGTON ROAD</u>	At Burlington Street	BT - laying cables and ducting across the carriageway	Lane closures and temporary traffic lights	05/04/17	07/04/17
	Leith	<u>RESTALRIG ROAD</u>	At Blackie Road	SGN - gas main connection	Lane closures and 4-way temporary traffic lights	15/04/17	19/04/17
	Leith Walk	<u>LEITH WALK</u>	Between Pilrig Street and McDonald Road	<u>Leith Programme phase 4</u>	Lane closures and footway restrictions. Side roads closed as required and as publicised. Iona Street closed until July, Middlefield closed until 07/04/17, Albert Street closed 10/04/17 for 3 weeks.	05/09/16	02/08/17
	Leith Walk	<u>LEITH WALK</u>	At McDonald Road / Brunswick Road	Scottish Water - manhole repairs	Off-peak lane closures and temporary traffic lights	10/04/17	10/04/17
	Leith Walk	<u>EASTER ROAD</u>		Hibs v Queen of the South, kick-off 3pm	Local road closures and parking restrictions	15/04/17	15/04/17
	Liberton/ Gilmerton	<u>MOREDUNVALE ROAD</u>	From Upper Craigour to Craigour Drive	Flood prevention works	Road closed westbound. *road closed in both directions from Monday 27/03/17 for 3 months*	09/02/16	July 2017
	Liberton/ Gilmerton	<u>MOREDUN PARK ROAD</u>	At Fernieside Avenue	City of Edinburgh Council - repairs to retaining wall	Temporary traffic lights	14/02/17	Ongoing
	Liberton/ Gilmerton	<u>SOUTHHOUSE BROADWAY</u>	Between Burdiehouse Road and Burdiehouse Drive / Terrace junction	BT - installation of cables and ducting	Lane closures and parking restrictions, temporary traffic lights as required	03/04/17	07/04/17
	Liberton/ Gilmerton	<u>LIBERTON GARDENS</u>	At Little Road	Scottish Water - ground radar survey	Citybound lane closure	08/04/17	08/04/17
	Liberton/ Gilmerton	<u>GILMERTON DYKES ROAD</u>	South of junction with East Kilngate Place	BT - laying cables and ducting	Lane closures and temporary traffic lights	09/04/17	09/04/17
	Liberton/ Gilmerton	<u>GILMERTON DYKES STREET</u>	At western junction with Gilmerton Dykes Crescent	Scottish Water - manhole repairs (TBC as at 07/04/17)	Lane closures and temporary traffic lights	09/04/17	09/04/17
	Liberton/ Gilmerton	<u>GILMERTON ROAD</u>	At Liberton High School	BT - cable works	Off-peak lane closures and 3-way temporary traffic lights	10/04/17	12/04/17
	Liberton/ Gilmerton	<u>LIBERTON ROAD</u>	At Mayfield Road / Kirk Brae junction	BT - cable works via carriageway manholes	Overnight lane closures and 4-way temporary traffic lights (9pm - 6am)	12/04/17	13/04/17
	Meadows/ Morningside	<u>WHITEHOUSE LOAN</u>	Between Warrender Park Road and Strathearn Place	City of Edinburgh Council / Lafarge Tarmac - carriageway resurfacing	Road closed to through traffic. 03/03/17 - works complete for now. Small section at Warrender Park Road scheduled for Easter holidays.	10/01/17	
	Meadows/ Morningside	<u>GILMORE PLACE</u>	At Viewforth	City of Edinburgh Council & Scottish Power - footway resurfacing and installation of new power supply	4-way temporary traffic lights. Carriageway works complete and Viewforth reopened 10/03/17.	24/01/17	End of April TBC



	Meadows/ Morningside	<u>MARCHMONT ROAD</u>	Melville Drive to Warrander Park Road	Scottish Water - construction of new sewer	Road closed to northbound traffic *works postponed, not likely to start until May 2017*	20/02/17	
	Meadows/ Morningside	<u>MARCHMONT ROAD</u>	At Kilgraston Road	SGN - gas main repairs	Lane closures and 4-way temporary traffic lights; no left turn from Beaufort Road into Kilgraston Road	07/04/17	TBC
	Meadows/ Morningside	<u>MYRESIDE ROAD</u>		Edinburgh Rugby v Connacht, kick-off 7.35pm	Meadowspot, Myreside Court and Merchiston Gardens closed from 5.30pm, Myreside Road closed 9.15pm - 9.45pm. Parking restrictions on Myreside Road, Colinton Road and Merchiston Gardens	07/04/17	07/04/17
	Meadows/ Morningside	<u>GREENBANK CRESCENT</u>	Between Greenbank Grove and Greenbank Row	Scottish Water - lead pipe replacement (TBC as at 07/04/17)	Lane closures and temporary traffic lights	10/04/17	24/04/17
	Meadows/ Morningside	<u>MYRESIDE ROAD</u>	At Myreside Court	City of Edinburgh Council - carriageway resurfacing	Road closed to through traffic	10/04/17	14/04/17
	Midlothian	<u>RULLION ROAD, PENICUIK</u>	Between Ravelsykes Road and Glencross Gardens	Midlothian Council - carriageway resurfacing	Road closed to through traffic.	27/02/17	8 weeks
	Midlothian	<u>MILLERHILL ROAD</u>	At Newton Village (south junction)	Midlothian Council - drainage works for housing development	No access to Newton Village, diversion via north junction	27/03/17	07/04/17
	Pentland Hills	<u>LANARK ROAD WEST</u>	East of Newmills Road	Clancy Docwra - urgent cable repairs for Scottish power	Lane closures and temporary traffic lights	24/03/17	07/04/17 TBC
	Pentland Hills	<u>BAIRD ROAD</u>	From Freeland's Way working south/westwards along Main Street to Craigpark Avenue	BT - cable installations via carriageway manholes	Rolling programme with off-peak 2, 3 or 4-way temporary traffic lights as required (Monday - Friday only)	03/04/17	26/04/17
	Pentland Hills	<u>A71</u>	At Dalmahoy junction	City of Edinburgh Council - installation of new signage *rescheduled from March	Lane closures and temporary traffic lights (manually controlled at peak times)	11/04/17	14/04/17
	Portobello / Craigmillar	<u>DUDDINGSTON AREA</u>		SGN - gas main renewal project	Phased road closures and parking restrictions on Milton Crescent, Milton Gardens North & South, Durham Road South, Duddingston Rise, Duddingston View, Bingham Drive, Bailie Terrace, Bailie Grove, Bailie Path, Magdalene Gardens	07/11/16	31/08/17
	Portobello / Craigmillar	<u>PORTOBELLO PROMENADE</u>	In its entirety, starting at the Joppa Road end	SGN - gas main renewal project	SGN hope to keep the promenade open throughout the project but closures and parking restrictions may be required on adjoining roads	09/01/17	15 weeks
	Portobello / Craigmillar	<u>MILTON ROAD WEST</u>	Between Duddingston Row and Mountcastle Drive South	SGN - gas main renewal project	Lane closures	20/03/17	12/05/17
	Portobello / Craigmillar	<u>FISHWIVES' CAUSEWAY</u>	Between Portobello High Street and roundabout at Baileyfield Crescent	Scottish Power - cable repairs	Lane closures and temporary traffic lights when required	23/03/17	10/04/17
	Portobello / Craigmillar	<u>GREENDYKES ROAD</u>	Between Greendykes Drive and Niddrie House Avenue	SGN - gas main renewal project	Lane closures and temporary traffic lights when required	03/04/17	01/05/17
	Portobello / Craigmillar	<u>BRIGHTON PLACE</u>	At the rail bridge	Scottish Water - manhole repairs	Off-peak lane closures and temporary traffic lights	11/04/17	11/04/17
	Sighthill/Gorgie	<u>SIGHTHILL VIEW</u>	Between Sighthill Drive and Sighthill Crescent	City of Edinburgh Council / Lafarge Tarmac - footway resurfacing	Road closed to through traffic, alternative route via Sighthill Rise (Monday - Friday)	21/03/17	07/04/17
	Sighthill/Gorgie	<u>DALRY ROAD</u>		Clancy Docwra - major Gorgie to Haymarket cable installation project for Scottish Power, running until April 2017	Works clear for weekend of 08-09/04/17, resume Monday 10/04/17 with lane closures and 3-way temporary traffic lights and Orwell Terrace closed at Dalry Road	22/03/17	15/04/17
	Sighthill/Gorgie	<u>CULTINS ROAD</u>	North of Bankhead Terrace (at Tesco goods entrance)	Scottish Power - installation of new power supply	Lane closures and temporary traffic lights	03/04/17	14/04/17
	Sighthill/Gorgie	<u>TYNECASTLE</u>		Hearts v Dundee, kick-off 3pm.	McLeod Street closed, local parking restrictions as signed	08/04/17	08/04/17
	Sighthill/Gorgie	<u>SLATEFORD ROAD</u>	At Moat Street	Scottish Water - ironwork repairs	Off-peak lane closures and temporary traffic lights	10/04/17	10/04/17
	Sighthill/Gorgie	<u>STEVENSON ROAD</u>	Between Stevenson Grove and Stevenson Avenue	Scottish Water - CCTV sewer survey	Lane closures and temporary traffic lights; no right turn from Stevenson Avenue into Stevenson Road	10/04/17	11/04/17

	Sighthill/Gorgie	GORGIE ROAD	Between Westfield junction and West Approach Road	BT - major cable-pulling project from Westfield to Angle Park	Overnight lane closures and temporary traffic lights 7.30pm - 7.30am. Multiple locations, starting at Westfield Road junction and working eastwards	10/04/17	25/04/17
	Sighthill/Gorgie	<u>CALDER ROAD</u>	At Bankhead roundabout	City of Edinburgh Council - replacement of damaged traffic signals pole	Off-peak lane closures, traffic signals out of use as required	11/04/17	11/04/17
	Southside/Newington	<u>MEADOW LANE</u>	From (and including) Buccleuch Place Lane to Buccleuch Street	Construction of new student housing	Roads closed	04/01/16	02/07/17
	Southside/Newington	HOLYROOD GAIT		Crane operations	Road closed to through traffic 5am - 2pm	08/04/17	08/04/17
	Southside/Newington	<u>BERNARD TERRACE</u>	At South Clerk Street	BT - cable installation	Westbound lane closure, parking restrictions on south side	09/04/17	09/04/17
	Southside/Newington	<u>WEST RELUGAS ROAD</u>	At Blackford Avenue	Scottish Water - sewer repairs	Road closed. Lane and parking restrictions on Blackford Avenue	09/04/17	14/04/17
	Southside/Newington	<u>NICOLSON STREET</u>	At Nicolson Square	BT - cable works via carriageway manholes	Overnight lane closures and temporary traffic lights 8pm - 7am	10/04/17	11/04/17
	Various	OCEAN TERMINAL TO MURRAYFIELD		<u>Kilomathon Race</u>	At Ocean Terminal (7 - 10am approximately) - Ocean Drive closed at Rennie's Isle, North Leith Sands closed, traffic held on Lindsay Road as required. At Murrayfield (8.30 - 10.30am) - Roseburn Place, Crescent and Gardens closed, temporary traffic lights at Roseburn Terrace / Roseburn Street,	09/04/17	09/04/17
	Various	NORTH WEST EDINBURGH	Crewe Crescent, Baird Drive, Baird Grove, Craigeith Avenue South, Tylers Acre Avenue, Boswall Terrace, Pilton Park / Drive / Place	City of Edinburgh Council - footway repairs	Lane closures, parking restrictions, temporary traffic lights as required	10/04/17	14/04/17
	West Lothian	<u>STATION ROAD, KIRKNEWTON</u>	Ormiston Mains Farm to junction with B7031	Virgin Media - equipment installation	Road closed to westbound traffic	10/04/17	17/04/17
<b>Trunk roads</b>							
		M8	At J2 Newbridge	Amey - surfacing works	Eastbound off-slip closed 8pm - 6am for 2 nights	06/04/17	08/04/17
		A702	Boghall to Hillend	Amey - resurfacing works	Road closures 8pm - 6am. Diversions via Bush Loan - A702 - A703	07/04/17	10/04/17
		CITY BYPASS	Between Millerhill and Sheriffhall	Amey - routine maintenance	Overnight lane closures both directions (8pm - 6.30am for 2 nights)	10/04/17	13/04/17
		CITY BYPASS	Sheriffhall to Straiton	Amey - routine maintenance	Road closed to westbound traffic (8pm - 6.30am for 2 nights). Diversion signed via Gilmerton Road	12/04/17	14/04/17
		M9	At J1A	Amey - barrier works	Westbound diverge to M90 closed 8pm - 6am for 2 nights, diversion via M9 J3 and return	13/04/17	
		A1		Amey - surfacing works	Northbound off-slip at Gladsmuir closed 8pm - 6.30am	14/04/17	15/04/17
		CITY BYPASS	Straiton to Lothianburn	Amey - routine maintenance	Road closed to westbound traffic (8pm - 6.30am for 1 nights). Diversion signed via Burdiehouse Road - Frogston Road	14/04/17	15/04/17