

Roadworks & events report

Effective from 28th December 2018

For further information please contact the following:

Edinburgh and Midlothian contact CLARENCE on 0800 23 23 23

[Traffic Scotland - information on motorways and City Bypass](#)






















[Forth Bridges](#)

[Transport for Edinburgh - Lothian Buses and Edinburgh Trams](#)






[Follow Edintravel on Twitter for regular updates](#)

[See details of Ward boundaries](#)

Entries are arranged by Ward and then by start date. Underlined entries contain links to maps or further information

new information in this version		 = temporary traffic lights in use	 = diversion in operation				
Ward	Street	Location	Description	Traffic Control	Start date	Finish date	
	Almond	QUEENSFERRY		Edinburgh's Hogmanay Loony Dook	High Street / Edinburgh Road / Newhalls Road closed between The Loan and Three Bridges pub. B924 closed northbound between Bankhead Road and Main Street, Dalmeny. 9.30am - 2pm	01/01/19	01/01/19
	City Centre	LEITH STREET AREA		<u>St James redevelopment works</u>	Various lane closures and contraflows. St James' Place, Cathedral Lane and St James car parks closed.	04/01/16	Ongoing
	City Centre	WEST REGISTER STREET	Between St Andrew Square and Register Place (at Café Royal)	Building demolition / development	Road closed to through traffic	25/04/16	Ongoing
	City Centre	LEITH STREET	Between Princes Street and Calton Road	St James development	Leith Street reopened 28/07/18. No left turn into Waterloo Place (except cyclists).	5am 02/08/17	
	City Centre	KING'S STABLES ROAD	Between Lady Wynd and King's Stables Lane	Building demolition and redevelopment	Varying arrangements including lane closures, parking restrictions and temporary traffic lights as required	23/09/17	September 2019
	City Centre	CALTON ROAD	At Leith Street	St James development	Reopened 13/08/18 but no right turn permitted into or out of Calton Road	6am 20/12/17	
	City Centre	PICARDY AREA		Laing O'Rourke - landscaping work at Picardy Place and front of Cathedral as part of St James development	Alterations to lane layout on all approaches to Picardy roundabout	13/04/18	Ongoing
	City Centre	CALTON ROAD	Between Waverley station access and New Street	Rockface repairs	Temporary traffic lights		Late 2019
	City Centre	GEORGE STREET	Between Charlotte Square and Castle Street	Edinburgh's Christmas and Hogmanay events	Road closed. Cycle access maintained, loading permitted on north side 6.30am - 9.30am each day. Open for local buses only between 6pm 30/12/18 and 10am 01/01/19	01/11/18	07/01/19
	City Centre	KING'S STABLES ROAD		Edinburgh's Hogmanay Street Party preparations	King's Stables Road closed between Lothian Road and NCP car park entrance.	14/12/18	05/01/19
	City Centre	CASTLE STREET		Edinburgh's Hogmanay Street Party	Road closed between George Street and Rose Street	8am 28/12/18	8pm 02/01/19
	City Centre	MOUND PLACE		Edinburgh's Hogmanay Street Party	Road closed	8am 28/12/18	12pm 01/01/19
	City Centre	BANK STREET		Edinburgh's Hogmanay Street Party preparations	Road closed	12.45am 29/12/18	5am 29/12/18
	City Centre	ROYAL MILE AREA		Edinburgh's Hogmanay Torchlight Procession Hight Street - Canongate - Holyrood Park	<u>Royal Mile and adjoining routes closed, including Bridges, St Mary's Street, Abbeyhill and Park roads. Click cell to download map</u>	30/12/18	30/12/18
	City Centre	PRINCES STREET		Edinburgh's Hogmanay Street Party	Road closed between South Charlotte Street and South St David Street from 6pm and closed between South St David Street and West Register Street from 10pm. North/South traffic at Mound/Hanover Street permitted until 5pm 31/12/18	30/12/18	10am 01/01/19
	City Centre	WAVERLEY BRIDGE		Edinburgh's Hogmanay Street Party	Road closed between Market Street and station south ramp from 6pm, closed in its entirety from 10pm	30/12/18	10am 01/01/19
	City Centre	MARKET STREET		Edinburgh's Hogmanay Street Party	Road closed between Waverley Bridge and The Mound	10pm 30/12/18	10am 01/01/19
	City Centre	SOUTH ST DAVID STREET		Edinburgh's Hogmanay Street Party	Road closed	10pm 30/12/18	10am 01/01/19
	City Centre	CENTRAL EDINBURGH		Edinburgh's Hogmanay Street Party	<u>Widespread road closures and parking restrictions, restricted pedestrian access. Click cell for details</u>	5pm 31/12/18	10am 01/01/19
	City Centre	PRINCES STREET		Edinburgh's Hogmanay Street Party de-rig	Road closed between Waverley Bridge and West Register Street	12.30am 03/01/19	5.30am 03/01/19
	City Centre	BANK STREET		Edinburgh's Hogmanay Street Party de-rig	Road closed	1am 03/01/19	4.30am 03/01/19
	City Centre	LAURISTON PLACE	At George Heriot's school	Crane lift to remove portcabins	Temporary traffic lights with temporary pedestrian crossing facilities, north footway closed. Off-peak working	03/01/19	04/01/19
	City Centre	THE MOUND		Edinburgh's Hogmanay Street Party de-rig	Road closed	12.30am 04/01/19	4.30am 04/01/19

	City Centre	ST ANDREW SQUARE	South leg	Edinburgh's Christmas de-rig	Lane closures and garden-side footway closed	8am 06/01/19	6pm 17/01/19
	Colinton / Fairmilehead						
	Corstorphine / Murrayfield	WESTER COATES TERRACE		SGN - gas main renewal.	Lane closures	03/09/18	early 2019
	Corstorphine / Murrayfield	SAUGHTON ROAD NORTH	From Kirk Loan to Tyler's Acres Avenue	SGN - gas main renewal.	Lane closures and temporary traffic lights. Corstorphine Park Gardens closed	29/10/18	31/01/19
	Craigentinny/ Duddingston	CRAIGENTINNY ROAD	Sleigh Drive to Craigentinny Avenue	City of Edinburgh Council - carriageway resurfacing (working west to east)	1st phase of works now complete. Remainder of Craigentinny Road and Wakefield Avenue will commence from 08/01/19	03/12/18	28/02/19
	Craigentinny/ Duddingston	HOLYROOD PARK			Park roads closed except High Road and access to car parks	01/01/19	02/01/19
	Craigentinny/ Duddingston	HOLYROOD PARK		Edinburgh's Hogmanay New Year's Day Triathlon	Queen's Drive, Horse Wynd and Holyrood Gait closed, Holyrood Park Road closed except for access to East Parkside. 8am - 5pm	01/01/19	01/01/19
	Craigentinny/ Duddingston	SPRING GARDENS	East of Waverley Park	BT - clearing blocked cable ducts	Temporary traffic lights	03/01/19	07/01/19
	Drum Brae / Gyle						
	Forth						
	Fountainbridge/ Craiglockhart						
	Inverleith	<u>WATER OF LEITH PATH AT DEAN VILLAGE</u>		Landslip	Path closed beneath Dean cemetery	April 2013	Ongoing
	Leith	BERNARD STREET	Opposite Seaport Street	Scottish Water - mains repairs and road reinstatement	Eastbound lane closure	03/01/19	08/01/19
	Leith Walk	<u>WATER OF LEITH PATH AT BONNINGTON</u>		Unsafe wall adjacent to Miller Homes site	Path closed between Newhaven Road and Anderson Place	02/08/17	TBC
	Leith Walk	BONNINGTON ROAD	Between Pilrig Street and Bonnington Street Lane	SGN - gas main renewal	2-way lights moving east along Bonnington Road *Work suspended until February 2019*	13/10/18	TBC
	Leith Walk	SOUTH SLOAN STREET		Scottish Power - urgent cable repairs	Road closed	22/12/18	04/01/19
	Leith Walk	EASTER ROAD		Hibs v Hearts, kick-off 5.30pm	Local road closures and parking restrictions	29/12/18	29/12/18
	Leith Walk	ANDERSON PLACE	Between Bonnington Road Lane and The Biscuit Factory	Hogmanay event	Road closed to through traffic	9am 30/12/18	10am 02/01/19
	Liberton/ Gilmerton	BURDIEHOUSE ROAD	Between Old Burdiehouse Road and Jane field	Building contractor - advance construction sewer connections	Lane closures and contraflow; Southhouse Broadway closed at Burdiehouse Road until 17/12/18. Burdiehouse Road restrictions lifted 21/12/18, works resume 07/01/19	13/12/18	01/02/19
	Morningside	LEAMINGTON LIFT BRIDGE		Scottish Canals - bridge assessment and repair	Closed to canal traffic, restricted access for pedestrians and cyclists.	03/09/18	Ongoing
	Pentland Hills						

	Portobello/ Craigmillar	BAILEYFIELD CRESCENT	Between Sir Harry Lauder Road and Fishwives' Causeway	Advance Construction - sewer replacement and road realignment	Road closed	10/09/18	10/09/19
	Portobello/ Craigmillar	BRIGHTON PLACE		City of Edinburgh Council - reconstruction of sett carriageway	Phase 1 of 4 - road closed to through traffic between Portobello High Street and Lee Crescent from Monday 01/10/18. Access via Southfield Place only. Road reopened for Festive period, works resume 07/01/19	25/09/18	29/11/19
	Sighthill/Gorgie	WESTFIELD COURT		Placement of generators and hot water tankers	Road closed	21/11/18	21/05/19
	Sighthill/Gorgie	BROOMHOUSE AREA		Scottish Water - mains upgrade	Broomhouse Terrace closed to through traffic then phased road closures of Broomhouse Crescent, Medway, Row, Court, Street North, Square, Place North, Park, Avenue, Grove East & West, Road, Walk, Grove, Place South, Loan, Bank and Street South	03/12/18	01/04/19
	Sighthill/Gorgie	STENHOUSE AREA		Scottish Water - mains upgrade	Stenhouse Street West closed at Saughton Road then phased road closures of Stenhouse Mains Street, Loan, Drive, Avenue, Gardens, Grove, Place, Terrace and Park and Stenhouse Street	03/12/18	18/03/19
	Sighthill/Gorgie	WHEATFIELD ROAD	At the rail bridge	Network Rail - bridge inspection	Overnight temporary traffic lights (9pm - 6am)	05/01/19	06/01/19
	Southside/ Newington	GRANGE AREA		SGN - gas main renewal (click cell for more details)	Phased road closures of Lauder Road, Grange Terrace, Fountainhall Road, Blackford Avenue, Oswald Road, Kilgraston Road and Whitehouse Terrace. Parking restrictions as signed, temporary traffic lights as required.	30/06/18	Ongoing
	Southside/ Newington	GEORGE SQUARE		City of Edinburgh Council - footway reconstruction and street lighting renewal	Parking suspended on north, east and west sides and on Crichton Place. Charles Street and George Square Lane closed as required	17/09/18	15/03/19
	Southside/ Newington	MINTO STREET	Southwards from Blacket Avenue	Sewer and water main connections at Minto Hotel development site	Southbound bus lane closure *works resume January 2019*	22/10/18	
Trunk roads - no significant works notified							