

Roadworks & events report

Effective from 7th July 2017

For further information please contact the following:

Edinburgh and Midlothian contact CLARENCE on 0800 23 23 23

[Traffic Scotland - information on motorways and City Bypass](#)





















[Forth Road Bridge](#)

[Transport for Edinburgh - Lothian Buses and Edinburgh Trams](#)

[Follow Edintravel on Twitter for regular updates](#)





[See details of Ward boundaries](#)




Entries are arranged by Ward and then by start date. Underlined entries contain links to maps or further information

new information in this version		 = temporary traffic lights in use	 = diversion in operation			
Ward	Street	Location	Description	Traffic Control	Start date	Finish date
	Almond	QUEENSFERRY AREA inc A904, B800 and A90		Transport Scotland - construction of Forth Replacement Crossing	Varying traffic management arrangements. Full details at http://www.transportscotland.gov.uk/project/forth-replacement-crossing/information-road-users	September 2017
	Almond	C157 BURNSHOT ROAD	At the A90	City of Edinburgh Council - unsafe bridge	Flyover closed to all traffic. Slip roads remain open, traffic can travel between Kirkliston and the northbound A90. Pedestrian and cycle diversion via A90 (N) slip road - A90 underpass	28/11/16 Ongoing
	Almond	HAWES BRAE AREA, SOUTH QUEENSFERRY		July cruise liner visits	Parking restrictions as signed Hawes Brae, Edinburgh Road and Hawes car park 01/07, 09/07, 21/07 and 28/07	01/07/17 28/07/17
	Almond	STATION ROAD, QUEENSFERRY	Between Ashburnam Road and Ashburnam Gardens	Scottish Water - construction of new manholes	Lane closures and temporary traffic lights	03/07/17 28/07/17
	Almond	WHITEHOUSE ROAD	At Gamekeeper's Road	Virgin Media - cable works	Lane closures and 3-way temporary traffic lights	09/07/17 09/07/17
	Almond	GLASGOW ROAD	Eastbound off-slip to Eastfield Road / dumbbell roundabout	SGN - trial holes ahead of valve replacement work	One lane closed on the slip road	10/07/17 14/07/17
	Almond	STATION ROAD, KIRKLISTON	Working southwards from Almondside	Virgin Media - major cabling project with multiple worksites throughout Kirkliston	Lane closures and temporary traffic lights	10/07/17 16/07/17
	Almond	A89	At B800	Cityfibre - cable works for superfast broadband	Overnight lane closures and 3-way temporary traffic lights (7pm - 7am for 3 nights)	12/07/17 15/07/17
	Almond	STANDINGSTONE ROAD	At A90 bridge	Transport Scotland - bridge works	Off-peak lane closures and temporary traffic lights	12/07/17 12/07/17
	City Centre	LEITH STREET		St James redevelopment works	Northbound carriageway closed, contraflow on southbound side. No right turn into or out of Greenside Row. St James' Place, Cathedral Lane and St James car parks closed.	04/01/16 Ongoing
	City Centre	WEST REGISTER STREET	Between St Andrew Square and Register Place (at Café Royal)	Building demolition / development	Road closed to through traffic	25/04/16 Ongoing
	City Centre	LEITH STREET	Between Princes Street and Greenside Row	St James redevelopment works (utility diversions)	Various lane closures and contraflow arrangements. Calton Road closed. West footway closed at Princes Street, no left turn into Waterloo Place. All Leith Street bus stops currently closed.	29/04/17 Ongoing
	City Centre	CASTLEHILL	Between Lawnmarket and Castle esplanade	Delivery, installation and removal of Tattoo stands	Road closed	03/05/17 30/10/17
	City Centre	BLACKFRIARS STREET	Between New Skinners Close and Cowgate	SGN - major Old Town gas main renewal project (phase 5 of 8)	Road closed (access / exit via High Street)	24/05/17 30/07/17
	City Centre	WEST COATES	At Donaldson's School	Scottish Water and Scottish Power - mains connection for development site	Citybound lane closure	12/06/17 Ongoing
	City Centre	DUNDAS STREET	Between Fettes Row and Northumberland Street	City of Edinburgh Council - carriageway resurfacing	Lane closures / contraflow. Great King Street closed for first 2 weeks then Cumberland Street closed for 2 weeks.	19/06/17 14/07/17
	City Centre	MAGDALA CRESCENT	Between Haymarket Terrace and Eglinton Crescent	Scottish Power - cable and ducting installation for new substation	Road closed; citybound lane closure on Haymarket Terrace	20/06/17 11/07/17
	City Centre	LEITH WALK	At London Road roundabout	Scottish Power - access to substation for cable connections	Citybound lane closures on London Road and Leith Walk to accommodate temporary pedestrian walkway	22/06/17 TBC
	City Centre	DRUMSHEUGH GARDENS	At Lynedoch Place Lane	Scottish Power - cable repairs	Lane closures and temporary traffic lights	29/06/17 14/07/17
	City Centre	PRINCES STREET	Between South Charlotte Street and South St Andrew Street	Edinburgh Trams - routine maintenance programme	Road closures as signed, midnight to 5am each night. Monday - South Charlotte Street to Frederick Street; Tuesday - both ways between Frederick Street and South St David Street; Wednesday - South St David Street to South St Andrew Street	03/07/17 06/03/17
	City Centre	ATHOLL CRESCENT LANE	Between Canning Street and no. 10	SGN - new gas main connection	Road closed to through traffic	03/07/17 07/07/17
	City Centre	QUEENSFERRY STREET LANE	In its entirety	Cty of Edinburgh Council - footway and carriageway resurfacing	Road closed (work suspended between 30/07 and 05/09)	03/07/17 31/10/17

	City Centre	YORK LANE	Outside Premiere Inn	City of Edinburgh Council - setted carriageway reinstatement	Road closed (Monday - Friday)	03/07/17	14/07/17
	City Centre	THISTLE STREET NORTH EAST LANE	At the north-west corner	Telecomms cabling	Road closed to through traffic	04/07/17	07/07/17
	City Centre	CANNING STREET	Between Atholl Crescent Lane and Rutland Court Lane	BT - cable works	Road closed to through traffic	06/07/17	09/07/17
	City Centre	ROSE STREET NORTH LANE	Section adjacent to Sainsbury's	Cityfibre - cable works for superfast broadband	Road closed	06/07/17	07/07/17
	City Centre	GEORGE STREET	Between Hanover Street and St Andrew Square	Event	Road closed and parking suspended 8am - midday	07/07/17	07/07/17
	City Centre	LONSDALE TERRACE	At Lauriston Gardens	BT - clearing blocked cable ducts	Traffic management TBC but temporary traffic lights proposed	07/07/17	11/07/17
	City Centre	ROSE STREET SOUTH LANE	Section behind Jenners	Cityfibre - cable works for superfast broadband	Road closed	08/07/17	10/07/17
	City Centre	ROSE STREET SOUTH LANE	Section between South Charlotte Street and Castle Street	Virgin Media - clearing blocked cable ducts	Road closed	09/07/17	09/07/17
	City Centre	EDINBURGH CASTLE AREA		Castle Concerts programme	Castlehill, Ramsay Lane, Ramsay Garden and Mound Place closed 7am - 1am daily; Johnston Terrace and Lawnmarket closed 4pm - midnight on event dates (15th, 18th and 22nd July)	10/07/17	28/07/17
	City Centre	HOLYROOD ROAD	Between Viewcraig Gardens and St John Street	<u>SGN - Old Town gas main renewal project</u>	Road closed for 3 days, open with temporary traffic lights for 5 days, then closed again for remainder of project	08/05/17	30/07/17
	City Centre	LOTHIAN ROAD	Between Princes Street and Castle Terrace	Crane operations	Overnight lane closures / contraflow (8pm onwards)	12/07/17	13/07/17
	City Centre	DRUMSHEUGH GARDENS	At Queensferry Street	Crane operations	Road closed to westbound traffic and south footway closed. No right turn from Lynedoch Place Lane	16/07/17	16/07/17
	City Centre	PRINCES STREET		Festival Carnival Parade (Mound - Princes Street - West End)	City centre road closures, details to follow	16/07/17	16/07/17
	Colinton / Fairmilehead	BONALY ROAD	At Bonaly Wester	City of Edinburgh Council - carriageway resurfacing and drainage works.	Lane closures and temporary traffic lights	03/07/17	17/07/17
	Colinton / Fairmilehead	BRIDGE ROAD, COLINTON	At Gillespie Road / Water of Leith bridge	City of Edinburgh Council - repair / replacement of kerbs and footway flags (TBC)	Off-peak lane closures and temporary traffic lights	06/07/17	11/07/17
	Colinton / Fairmilehead	COLINTON MAINS DRIVE	Outside Tesco	BT - installation of cables and ducting	Lane closures and temporary traffic lights	12/07/17	14/07/17
	Colinton / Fairmilehead	COLINTON ROAD	At Redford Road	Scottish Water - trial holes	Lane closures and temporary traffic lights	12/07/17	14/07/17
	Corstorphine / Murrayfield	RIVERSDALE ROAD	Between Riversdale Crescent and Saughtonhall Avenue	City of Edinburgh Council - Water of Leith flood prevention works	Lane closures and temporary traffic lights		Ongoing
	Corstorphine / Murrayfield	ROSEBURN TERRACE	At Roseburn Street	SGN - gas main renewal project	Lanes closures, contraflow and temporary traffic lights. Roseburn Street closed at Roseburn Terrace	01/07/17	31/07/17
	Corstorphine / Murrayfield	COLTBRIDGE TERRACE	South side of junction with Henderland Road / Chapelhill Road	Scottish Water - trial holes to determine utility layout	Road closed to through traffic	05/07/17	07/07/17
	Craighentiny/ Duddingston	DALGETY ROAD	Between Marionville Road and Dalgety Street	Building development works	Road closed to through traffic	28/09/15	End of July 2017
	Craighentiny/ Duddingston	MEADOWBANK	At Meadowbank Terrace / London Road	City of Edinburgh Council - junction upgrade	Lane closures and temporary traffic lights. Meadowbank Terrace closed (except 1st - 9th July for Royal Week) and Meadowbank Avenue closed for duration of work	29/05/17	04/08/17
	Drum Brae / Gyle	BROOMHOUSE ROAD	At Forrester Park Avenue	SGN - gas main renewal *rescheduled, new start date 17/07/17*	Lane closures and temporary traffic lights	01/07/17	14/08/17
	East Lothian	KING'S ROAD, TRANENT	Between George Walk and Blawearie Road	<u>East Lothian Council - carriageway resurfacing</u>	Road closed	03/07/17	14/07/17

	East Lothian	<u>A199 HADDINGTON ROAD</u>	Between Strawberry Corner and Park and Ride entrance	Gas main connections for housing development	Road closed	10/07/17	14/07/17
	Forth	GRANTON CRESCENT		SGN - gas main renewal project	Various lane closures and parking restrictions. Currently 3-way temporary traffic lights at Boswall Loan		20/07/17
	Forth	PRIMROSE BANK ROAD	Between Trinity Road and Lomond Road	Scottish Water - sewer repairs	Road closed	05/07/17	08/08/17
	Forth	LOWER GRANTON ROAD	Between Granton Square and Wardie Square	Scottish Water - manhole repairs	Off-peak lane closures and 2-way temporary traffic lights	10/07/17	10/07/17
	Forth	FERRY ROAD	At Clark Road	BT - cable works	Off-peak lane closures and 3-way temporary traffic lights	12/07/17	14/07/17
	Fountainbridge/ Craiglockhart	SEMPLE STREET	At Fountainbridge junction	Development of former Farmfoods building	Lane closure and parking restrictions. Short pedestrian diversion and temporary crossing facilities in place.	05/09/16	31/01/18
	Fountainbridge/ Craiglockhart	FOUNTAINBRIDGE	At Hilton hotel development site	Utility connections	Extension of north footway closure. Additional temporary pedestrian crossing facility at Grove Street	04/07/17	18/07/17
	Fountainbridge/ Craiglockhart	CRAIGLOCKHART AVENUE	At Colinton Road / Glenlockhart Road	Scottish Water - manhole repairs	Lane closures and 3-way temporary traffic lights	16/07/17	16/07/17
	Inverleith	EAST FETTES AVENUE	Between Inverleith Place and Rocheid Park	Scottish Water - mains investigation	Traffic management TBC but temporary traffic lights proposed	03/07/17	07/07/17
	Inverleith	HAMILTON PLACE	Between Deanhaugh Street and Dean Bank Lane	BT - cable and ducting installation	Road closed to eastbound traffic 03-10/07/17 then 2-way temporary traffic lights	03/07/17	16/07/17
	Inverleith	CRAIGLEITH ROAD	At Orchard Place	BT - cable works	Lane and parking restrictions (2-way traffic maintained)	10/07/17	14/07/17
	Inverleith	BRANDON TERRACE	At Canonmills Bridge	BT - cable and ducting installation	Lane closures and 3-way temporary traffic lights	14/07/17	16/07/17
	Leith	NEWHAVEN AREA		July cruise liner visits	Parking restrictions as signed 01/07, 05/07, 23/07 and 28/07	03/07/17	28/07/17
	Leith Walk	LEITH WALK	Between Pilrig Street and McDonald Road	<u>Leith Programme phase 4</u>	Lane closures and footway restrictions. Side roads closed as required and as publicised. Iona Street closed until July. McDonald Road and Brunswick Road closed from 02/05/17. Brunswick Street closed from 19/06/17 for around 6 weeks.	05/09/16	02/08/17
	Leith Walk	MCDONALD ROAD / BRUNSWICK ROAD	At Leith Walk	Leith Programme - carriageway and footway works, traffic signals upgrade	Roads closed	02/05/17	July / August 2017
	Leith Walk	BROUGHTON ROAD	Between Beaverhall Place and Beaverhall Road	BT - cable works via carriageway manholes	Overnight lane closures and temporary traffic lights	11/07/17	14/07/17
	Leith Walk	MCDONALD ROAD	Between Hopetoun Street and Bellevue Road	Fire Station open day	Road closed to through traffic 10am - 4pm approximately	15/07/17	15/07/17
	Liberton/ Gilmerton	MOREDUNVALE ROAD	From Upper Craigour to Craigour Drive	Flood prevention works	Road closed westbound. *road closed in both directions from Monday 27/03/17 for 3 months*	09/02/16	September 2017
	Liberton/ Gilmerton	LANG LOAN		Scottish Water - mains upgrade	Lane closures and temporary traffic lights	11/04/17	Ongoing
	Liberton/ Gilmerton	OLD DALKEITH ROAD	Between Cameron Toll and Kingston Avenue	City of Edinburgh Council - carriageway resurfacing	Overnight (7pm - 7am) lane closures and temporary traffic lights. Walter Scott Avenue closed at Old Dalkeith Road.	12/06/17	14/07/17
	Liberton/ Gilmerton	LIBERTON ROAD	Between Gilmerton Road and Mid Liberton	Development works	Citybound lane closure and east footway closed. Temporary pedestrian crossing at Mid Liberton	12/06/17	July 2017
	Liberton/ Gilmerton	LASSWADE ROAD	At The Murrays	Scottish Water - repairs to fire hydrant	Temporary traffic lights proposed but expect some carriageway occupation	04/07/17	11/07/17
	Liberton/ Gilmerton	LIBERTON BRAE	At Orchardhead Road	Scottish Power - remedial works	Lane closures, no tight turn from Orchardhead Road into Liberton Brae.	07/07/17	10/07/17

	Morningside	GREENBANK CRESCENT	At Greenbank Loan	SGN - gas leak repairs	Lane closures	12/06/17	10/07/17 TBC
	Morningside	LEAMINGTON TERRACE	Between Bruntsfield Place and Westhall Gardens	City of Edinburgh Council - carriageway repairs	Road closed to through traffic	08/07/17	12/07/17
	Midlothian	NEWTON CHURCH ROAD, DANDERHALL	Between Millerhill Road and Edmonstone Road	Housing development	Road closed	17/04/17	35 weeks
	Midlothian	MAURICEWOOD ROAD	At A702	Scottish Water - mains upgrade	Road closed, diversion via A702 - A766 Carlops Road	05/06/17	05/08/17
	Midlothian	U64 CAULDCOATS ROAD		Scottish Power - mains installation	Road closed, diversion via Millerhill Road - The Wisp - Newcraighall Road - Whitehill Road	13/06/17	21/07/17
	Midlothian	ESKBANK ROAD / LOTHIAN STREET, BONNYRIGG	Between High Street and Viewbank Avenue	<u>SGN - gas main renewal project</u>	Phase 1 - Lothian Street closed between High Street and Raes Gardens. Phase 2 - Lothian Street / Eskbank Road closed eastbound from Raes Gardens to Viewbank Avenue. Around 4 weeks per phase.	01/07/17	31/07/17
	Pentland Hills	WILKIESTON ROAD, RATHO	Between Hallcroft Park and Hillview Cottages	SGN - new gas main connection (excavation across carriageway)	Lane closures and temporary traffic lights	30/06/17	14/07/17
	Portobello / Craigmillar	DUDDINGSTON AREA		SGN - gas main renewal project	Phased road closures and parking restrictions on Milton Crescent, Milton Gardens North & South, Durham Road South, Duddingston Rise, Duddingston View, Bingham Drive, Bailie Terrace, Bailie Grove, Bailie Path, Magdalene Gardens	07/11/16	31/08/17
	Portobello / Craigmillar	GREENDYKES ROAD	Between Greendykes Drive and Niddrie House Avenue	SGN - gas main renewal project	Lane closures and temporary traffic lights when required	03/04/17	July 2017
	Portobello / Craigmillar	THE WISP	Between Newcraighall Road and Millerhill Road	Scottish Power - cable reinforcement project	Rolling programme with lane closures and temporary traffic lights		Late July
	Portobello / Craigmillar	MAGDALENE DRIVE		SGN - gas main renewal project	Lane closures and temporary traffic lights as required	22/06/17	August 2017
	Portobello / Craigmillar	BRIGHTON PLACE	Between Southfield Place and Rosefield	BT - cable and ducting work (date change, previously scheduled 03 - 12/07/17)	Lane closures and temporary traffic lights	06/07/17	19/07/17
	Portobello / Craigmillar	NIDDRIE MAINS ROAD	At Wisp / Duddingston Park South / Newcraighall Road	BT - overnight cable works	Lane closures and 4-way temporary traffic lights (7pm - 7am for 3 nights)	10/07/17	13/07/17
	Portobello / Craigmillar	PORTOBELLO HIGH STREET	At Bellfield Lane	BT - clearing blocked cable ducts	Overnight lane closures, temporary traffic lights if required	12/07/17	14/07/17
	Sighthill/Gorgie	GORGIE ROAD	At Robertson Avenue	BT - cabinet and ducting works	3-way temporary traffic lights for first 3 days. Wheatfield Street closed at Gorgie Road for duration of work.	01/07/17	08/07/17
	Sighthill/Gorgie	MCLEOD STREET	At Tynecastle	Utility work for new Tynecastle stand	Road closed	03/07/17	23/07/17
	Sighthill/Gorgie	KINGSKNOWE ROAD SOUTH	At the level crossing	Network Rail - crossing upgrade	Overnight lane closures and temporary traffic lights	09/07/17	09/07/17
	Sighthill/Gorgie	WEST APPROACH ROAD	Alongside Fountain Park	Telecoms equipment maintenance	Off-peak westbound lane closure	15/07/17	15/07/17
	Southside/ Newington	MEADOW LANE	From (and including) Buccleuch Place Lane to Buccleuch Street	Construction of new student housing	Roads closed	04/01/16	Ongoing
	Southside/ Newington	UPPER GRAY STREET	At Salisbury Place	Refurbishment works for National Library	Road closed to southbound traffic; west footway closed	22/05/17	03/12/17
	Southside/ Newington	CLERK STREET	A7 between Chambers Street and Newington	City of Edinburgh Council - carriageway assessments ahead of resurfacing project	Off-peak lane closures as signed. ~30 locations, starting at East Newington Place and working northwards.	29/05/17	Ongoing
	Southside/ Newington	ST LEONARD'S STREET	Between Lutton Place and Bernard Terrace	City of Edinburgh Council - footway works	Lane closures, parking restrictions, temporary traffic lights as required	05/06/17	21/07/17
	Southside/ Newington	CRAIGMILLAR PARK	Ventor Terrace to Lady Road	SGN - gas main renewal work	Southbound Lane closures and parking restrictions as signed	26/06/17	31/07/17

	Southside/ Newington	CAUSEWAYSIDE	North of Kittle Yards	SGN - laying new gas service	Traffic management TBC but temporary traffic lights proposed	03/07/17	17/07/17
	Southside/ Newington	DICK PLACE		City of Edinburgh Council - carriageway repairs	Lane closures and parking restrictions	03/07/17	14/07/17
	Southside/ Newington	DALRYMPLE CRESCENT		Crane operations	Road closed to through traffic	07/07/17	07/07/17
	Southside/ Newington	SOUTH CLERK STREET	At Hope Park Terrace	Cityfibre - cable works for superfast broadband	Citybound lane closure, extending into Hope Park Terrace	09/07/17	10/07/17
	West Lothian	STATION ROAD, KIRKNEWTON	At the level crossing	Network Rail	Level crossing closed 11.45pm - 7.45am for 3 consecutive Saturday nights	24/06/17	09/07/17
Trunk roads (in date order)							
		M9	Eastbound at J2	Amey - carriageway surfacing	Eastbound off-slip closed 8pm - 6am each night. Alternative route signed via A905 Cadgers Brae - A993 - A903 - Echline	10/07/17	13/07/17