

## Roadworks & events report

**Effective from 21st July 2017**

---

**For further information please contact the following:**

Edinburgh and Midlothian contact CLARENCE on 0800 23 23 23

[Traffic Scotland - information on motorways and City Bypass](#)
















[Forth Road Bridge](#)

[Transport for Edinburgh - Lothian Buses and Edinburgh Trams](#)

[Follow Edintravel on Twitter for regular updates](#)

[See details of Ward boundaries](#)








Entries are arranged by Ward and then by start date. Underlined entries contain links to maps or further information

new information in this version		 = temporary traffic lights in use	 = diversion in operation			
Ward	Street	Location	Description	Traffic Control	Start date	Finish date
	Almond	QUEENSFERRY AREA inc A904, B800 and A90		Transport Scotland - construction of Forth Replacement Crossing	Varying traffic management arrangements. Full details at <a href="http://www.transportscotland.gov.uk/project/forth-replacement-crossing/information-road-users">http://www.transportscotland.gov.uk/project/forth-replacement-crossing/information-road-users</a>	September 2017
	Almond	C157 BURNSHOT ROAD	At the A90	City of Edinburgh Council - unsafe bridge	Flyover closed to all traffic. Slip roads remain open, traffic can travel between Kirkliston and the northbound A90. Pedestrian and cycle diversion via A90 (N) slip road - A90 underpass	28/11/16 Ongoing
	Almond	HAWES BRAE AREA, SOUTH QUEENSFERRY		July cruise liner visits	Parking restrictions as signed Hawes Brae, Edinburgh Road and Hawes car park 01/07, 09/07, 21/07 and 28/07	01/07/17 28/07/17
	Almond	STATION ROAD, QUEENSFERRY	Between Ashburnam Road and Ashburnam Gardens	Scottish Water - construction of new manholes	Lane closures and temporary traffic lights	03/07/17 28/07/17
	Almond	GLASGOW ROAD	Eastbound off-slip to Eastfield Road / dumbbell roundabout	SGN - trial holes ahead of valve replacement work	One lane closed on the slip road	10/07/17 Ongoing
	Almond	KIRKLISTON		Virgin Media - major cabling project with multiple worksites throughout Kirkliston, running until late August	Lane closures, parking restrictions and temporary traffic lights as required	10/07/17 Ongoing
	Almond	MAIN STREET	At Kirkliston crossroads	Scottish Water - sewer repairs	Lane closures and 4-way temporary traffic lights (manually controlled during peak times)	17/07/17 31/07/17
	Almond	QUEENSFERRY ROAD	At Quality Street junction	City of Edinburgh Council - traffic signals upgrade and installation of pedestrian crossing on Craigmack Road slip lane	Off-peak northbound lane closure on Queensferry Road (clear after the junction); Slip lane from northbound Queensferry Road into Craigmack Road closed for 5 days. Off-peak lane closures w/c 24/07/17, then work suspended until 04/09/17	17/07/17 28/07/17
	Almond	WHITEHOUSE ROAD	At Braehead Road	BT - cable installation and ducting	Lane closures and temporary traffic lights (including peak times)	20/07/17 22/07/17
	Almond	C157 BURNSHOT ROAD	Various locations	City of Edinburgh Council - carriageway repairs	Lane closures and parking restrictions as signed	24/07/17 28/07/17
	Almond and Pentland Hills	HARVEST ROAD / BAIRD ROAD, RATHO	Between Harvest Drive and Hillview Cottages	BT - cable and ducting installation	Road closed to through traffic, parking restrictions on Hillview Cottages to aid flow of diverted traffic	24/07/17 28/07/17
	Almond	STATION ROAD, QUEENSFERRY	Between Ashburnam Loan and Ashburnam Gardens	Virgin Media - cable works	Works within existing Scottish Water traffic management, no additional restrictions proposed	24/07/17 31/07/17
	Almond	HAWES BRAE AREA, SOUTH QUEENSFERRY		August cruise liner visits	Parking restrictions as signed Hawes Brae, Edinburgh Road and Hawes car park 02/08, 08-09/08, 14/08 and 26/08	02/08/17 26/08/17
	Almond	INGLISTON AREA		Truckfest at Royal Highland Centre	Event traffic management around the venue	05/08/17 06/08/17
	City Centre	LEITH STREET AREA		<u>St James redevelopment works</u>	Various lane closures and contraflows. St James' Place, Cathedral Lane and St James car parks closed.	04/01/16 Ongoing
	City Centre	WEST REGISTER STREET	Between St Andrew Square and Register Place (at Café Royal)	Building demolition / development	Road closed to through traffic	25/04/16 Ongoing
	City Centre	LEITH STREET	Between Princes Street and Greenside Row	St James redevelopment works (utility diversions)	Various lane closures and contraflow arrangements. No right turn into or out of Greenside Row. Calton Road closed. West footway closed at Princes Street, no left turn into Waterloo Place. All Leith Street bus stops currently closed. Layout change expected 7am Saturday 22/07/17	29/04/17 Ongoing
	City Centre	CASTLEHILL	Between Lawnmarket and Castle esplanade	Delivery, installation and removal of Tattoo stands	Road closed	03/05/17 30/10/17
	City Centre	BLACKFRIARS STREET	Between New Skinners Close and Cowgate	SGN - major Old Town gas main renewal project (phase 5 of 8)	Road closed (access / exit via High Street)	24/05/17 30/07/17
	City Centre	QUEENSFERRY STREET LANE	In its entirety	Cty of Edinburgh Council - footway and carriageway resurfacing	Road closed (work suspended between 30/07 and 05/09)	03/07/17 31/10/17

	City Centre	EDINBURGH CASTLE AREA		Castle Concerts programme	Castlehill, Ramsay Lane, Ramsay Garden and Mound Place closed 7am - 1am daily; Johnston Terrace and Lawnmarket closed 4pm - midnight on event dates (15th, 18th and 22nd July)	10/07/17	28/07/17
	City Centre	HOLYROOD ROAD	Between Viewcraig Gardens and St John Street	<u>SGN - Old Town gas main renewal project</u>	Road closed	08/05/17	6-7 weeks
	City Centre	HIGH STREET	Between St Mary's Street and Blackfriars Street	SGN - Old Town gas main renewal project *work suspended until September*	Lane restrictions and priority boards. No left turn into High Street from North Bridge, diversion signed via South Bridge - Infirmary Street - Cowgate - St Mary's Street	<del>16/07/17</del>	<del>30/07/17</del>
	City Centre	MANOR PLACE	Between Melville Street and Chester Street	City of Edinburgh Council - carriageway and footway resurfacing	Road closed	16/07/17	28/07/17
	City Centre	MORRISON STREET	At Semple Street	BT - cable and ducting work	2 lanes closed eastbound approach to Semple Street, 1 closed on Semple Street	23/07/17	23/07/17
	City Centre	HAYMARKET TERRACE	Between Coates Gardens and Haymarket Yards	SGN - trial holes	Off-peak lane closures / contraflow; no right turn from Coates Gardens	27/07/17	27/07/17
	City Centre	GEORGE STREET		Festival events	Road closed between Charlotte Square and Castle Street and closed to westbound traffic Hanover Street to Frederick Street. Except for cyclists. Loading permitted 6am - 9.30am each day	30/07/17	28/08/17
	City Centre	HIGH STREET AREA	High Street / Lawnmarket between George IV Bridge and Cockburn Street	Fringe Festival	Site build - roads closed 11pm 30/07 - 6am 01/08; Event - roads closed 10.30am - 9pm each day 04/08 - 28/08; De-rig - roads closed 9pm 28/08 - 6am 30/08	30/07/17	30/08/17
	City Centre	ST ANDREW SQUARE AREA		<u>EIF Opening Night events ("Bloom")</u>	George Street closed between Hanover Street and St Andrew Square from 7pm each night; North / South St David Street, North / South St Andrew Street, Meuse lane and St Andrew Square closed from 8pm each night. Thistle Street one-way order suspended	04/08/17	1am 06/08/17
	Colinton / Fairmilehead						
	Corstorphine / Murrayfield	RIVERSDALE ROAD	Between Riversdale Crescent and Saughtonhall Avenue	City of Edinburgh Council - Water of Leith flood prevention works	Lane closures and temporary traffic lights		Ongoing
	Corstorphine / Murrayfield	ROSEBURN TERRACE	At Roseburn Street	SGN - gas main renewal project	Lanes closures, contraflow and temporary traffic lights. Roseburn Street closed at Roseburn Terrace. 19/07/17 - temporary traffic lights removed, Roseburn Street remains closed	01/07/17	21/07/17
	Corstorphine / Murrayfield	CORSTORPHINE ROAD	At Spire Murrayfield Hospital	Scottish Water - sewer repairs	Lane closure in both directions	17/07/17	03/08/17
	Corstorphine / Murrayfield	MURRAYFIELD ROAD	Between Ellersly Road and Ravelston Dykes	Scottish Water - mains connection at development site	Lane closures and temporary traffic lights	24/07/17	31/07/17
	Corstorphine / Murrayfield	ROSEBURN TERRACE	Between Balbirnie Place and Roseburn Path bridge	BT - clearig blocked cable ducts	Off-peak lane closures	26/07/17	26/07/17
	Craigentinny/ Duddingston	DALGETY ROAD	Between Marionville Road and Dalgety Street	Building development works	Road closed to through traffic	28/09/15	End of July 2017
	Craigentinny/ Duddingston	MEADOWBANK	At Meadowbank Terrace / London Road	City of Edinburgh Council - junction upgrade	Lane closures and temporary traffic lights. Meadowbank Terrace closed (except 1st - 9th July for Royal Week) and Meadowbank Avenue closed for duration of work	29/05/17	04/08/17
	Craigentinny/ Duddingston	MOUNTCASTLE DRIVE NORTH	Between Northfield Drive and Hamilton Drive West	<u>Scottish Water - sewer upgrade</u>	Lane closures and temporary traffic lights	24/07/17	25/08/17
	Craigentinny/ Duddingston	RESTALRIG AVENUE	At Britwell Crescent	Scottish Water - mains survey	Off-peak lane closures and 3-way temporary traffic lights	26/07/17	26/07/17
	Drum Brae / Gyle	SOUTH GYLE BROADWAY	Between junctions with South Gyle Crescent	Energetics - cable connections for new licensed premises	Double outside lane closure then double inside lane closure	17/07/17	04/08/17
	Drum Brae / Gyle	BROOMHOUSE ROAD	At Forrester Park Avenue	SGN - gas main renewal	Lane closures and temporary traffic lights for 3 weeks then verge works	21/07/17	31/08/17

	Drum Brae / Gyle	MAYBURY ROAD	Between East Craigs and South Maybury	City of Edinburgh Council - carriageway repairs	Evening lane closures (7pm - midnight)	31/07/17	04/08/17
	East Lothian	EAST FORTUNE		Scotland's National Airshow (10am - 5pm)	Significant extra traffic likely on routes in the area including A720 and A1. Allow additional travel time	22/07/17	22/07/17
	Forth	TRINITY ROAD	Between Lower Granton Road and Primrose Bank Road	Scottish Water - sewer construction	Road closed	20/03/17	28/07/17
	Forth	PRIMROSE BANK ROAD	Between Lomond Road and Trinity Road	Scottish Water - sewer construction	Road closed	14/07/17	28/07/17
	Forth	BERESFORD AVENUE	At East Trinity Road	BT - cable works	Road closed to through traffic	24/07/17	28/07/17
	Forth	FERRY ROAD	At Pilton Drive	Scottish Water - manhole repairs	Off-peak lane closures and temporary traffic lights	25/07/17	25/07/17
	Forth	CLARK ROAD	At Denham Green Terrace	BT - cable works	Lane closures and 2-way temporary traffic lights; Denham Green Terrace closed	26/07/17	30/07/17
	Forth	PILTON DRIVE NORTH	South side of junction with Royston Mains Crescent	Scottish Water - sewer connections	Road closed	31/07/17	04/08/17
	Fountainbridge/ Craiglockhart	SEMPLE STREET	At Fountainbridge junction	Development of former Farmfoods building	Lane closure and parking restrictions. Short pedestrian diversion and temporary crossing facilities in place.	05/09/16	31/01/18
	Fountainbridge/ Craiglockhart	FOUNTAINBRIDGE	Between Grove Street and Fountain Park	Building development projects	Staggered footway closures on north and south sides; two temporary pedestrian crossing points	04/07/17	TBC
	Inverleith	RAVELSTON DYKES	Various locations along whole length	City of Edinburgh Council - carriageway repairs	Off-peak lane closures and temporary traffic lights	17/07/17	21/07/17
	Inverleith	CREWE ROAD SOUTH	At North Werber Park	SGN - emergency gas main repairs	Temporary traffic lights	20/07/17	21/07/17 TBC
	Inverleith	CRAIGCROOK ROAD, GLENOGLE ROAD, EAST FETTES AVENUE, GARDINER ROAD		City of Edinburgh Council - carriageway repairs	Lane closures and parking restrictions as signed	24/07/17	28/07/17
	Inverleith	EAST FETTES AVENUE	At Inverleith Place	Scottish Water - manhole repairs	Off-peak lane closures and 3-way temporary traffic lights	26/07/17	26/07/17
	Inverleith	INVERLEITH TERRACE	At Arboretum Place / Arboretum Avenue	Scottish Water - mains survey	Off-peak lane closures and 3-way temporary traffic lights	27/07/17	27/07/17
	Inverleith	CREWE ROAD SOUTH	Between Carrington Road and Craigleith Road	BT - cable works	Lane closures / contraflow for 5 days, road closed to southbound traffic weekend of 05 - 06/08/17	31/07/17	06/08/17
	Leith	NEWHAVEN AREA		July cruise liner visits	Parking restrictions on Newhaven Place 01/07, 05/07, 23/07 and 28/07	03/07/17	28/07/17
	Forth	NEWHAVEN AREA		August cruise liner visits	Parking restrictions on Newhaven Place 04/08, 05-06/18, 08-09/08, 14-15/08 and 31/08	04/08/17	31/08/17
	Leith Walk	LEITH WALK	Between Pilrig Street and McDonald Road	<u>Leith Programme phase 4</u>	Lane closures and footway restrictions. Side roads closed as required and as publicised. Iona Street closed until early August. McDonald Road and Brunswick Road closed from 02/05/17. Brunswick Street closed from 19/06/17 for around 6 weeks.	05/09/16	04/08/17
	Leith Walk	MCDONALD ROAD / BRUNSWICK ROAD	At Leith Walk	Leith Programme - carriageway and footway works, traffic signals upgrade	Roads closed	02/05/17	Late July / early August 2017
	Leith Walk	EASTER ROAD		Hibs v Arbroath, kick-off 7.45pm	Local road closures and parking restrictions	25/07/17	25/07/17
	Liberton/ Gilmerton	MOREDUNVALE ROAD	From Upper Craigour to Craigour Drive	Flood prevention works	Road closed westbound. *road closed in both directions from Monday 27/03/17 for 3 months*	09/02/16	September 2017

	Liberton/ Gilmerton	LIBERTON ROAD	Between Gilmerton Road and Mid Liberton	Development works	Citybound lane closure and east footway closed. Temporary pedestrian crossing at Mid Liberton	12/06/17	July 2017
	Liberton/ Gilmerton	LIBERTON ROAD	At Mid Liberton	SGN - site investigations following high gas readings	Southbound lane closure	7pm 19/07/17	TBC
	Liberton/ Gilmerton	DRUM STREET	At East Farm of Gilmerton	Scottish Water - sewer cleaning and inspection	Lane closures and 3-way temporary traffic lights	01/08/17	01/08/17
	Liberton/ Gilmerton	GILMERTON DYKES STREET	At Gilmerton Dykes Avenue	Scottish Water - manhole repairs	Off-peak lane closures and temporary traffic lights	06/08/17	06/08/17
	Morningside	ABBOTSFORD PARK	At Morningside Road	Scottish Water - water main connection	Road closed	17/07/17	06/08/17
	Morningside	MORNINGSIDE ROAD	Between Greenhill Park and Church Hill Place	Virgin Media - junction box repairs	Lane closures and parking restrictions	23/07/17	23/07/17
	Morningside	GILLESPIE STREET	At Gilmore Place	Scottish Power - cable repairs	Road closed	24/07/17	28/07/17
	Morningside	NEWBATTLE TERRACE	Between Morningside Road and Falcon Gardens	Crane operations	Road closed to through traffic	24/07/17	28/07/17
	Morningside	MORNINGSIDE ROAD	At Falcon Avenue	Scottish Water - manhole repairs	Off-peak lane closures and temporary traffic lights	27/07/17	27/07/17
	Morningside	ABBOTSFORD CRESCENT		Local event	Road closed 1pm - 6pm	30/07/17	30/07/17
	Midlothian	NEWTON CHURCH ROAD, DANDERHALL	Between Millerhill Road and Edmonstone Road	Housing development	Road closed	17/04/17	35 weeks
	Midlothian	U64 CAULDCOATS ROAD		Scottish Power - mains installation	Road closed, diversion via Millerhill Road - The Wisp - Newcraighall Road - Whitehill Road	13/06/17	21/07/17
	Midlothian	ESKBANK ROAD / LOTHIAN STREET, BONNYRIGG	Between High Street and Viewbank Avenue	<u>SGN - gas main renewal project</u>	Phase 1 - Lothian Street closed between High Street and Raes Gardens. Phase 2 - Lothian Street / Eskbank Road closed eastbound from Raes Gardens to Viewbank Avenue. Around 4 weeks per phase.	01/07/17	31/07/17
	Midlothian	A701	At Bilston Main Street junction	BT	Lane closures and temporary traffic lights	17/07/17	24/07/17
	Pentland Hills	A71	At Dalmahoy junction	BT - cable works via carriageway manholes	Overnight lane closures and 4-way temporary traffic lights (9pm - 6am)	24/07/17	25/07/17
	Pentland Hills	BABERTON MAINS DRIVE	Between Baberton Mains Wynd and Baberton Mains Green	City of Edinburgh Council - carriageway resurfacing	Road closed to through traffic	31/07/17	04/08/17
	Portobello / Craigmillar	DUDDINGSTON AREA		SGN - gas main renewal project	Phased road closures and parking restrictions on Milton Crescent, Milton Gardens North & South, Durham Road South, Duddingston Rise, Duddingston View, Bingham Drive, Bailie Terrace, Bailie Grove, Bailie Path, Magdalene Gardens, Magdalene Drive	07/11/16	31/08/17
	Portobello / Craigmillar	GREENDYKES ROAD	Between Greendykes Drive and Niddrie House Avenue	SGN - gas main renewal project	Lane closures and temporary traffic lights when required	03/04/17	July 2017
	Portobello / Craigmillar	THE WISP	Between Newcraighall Road and Millerhill Road	Scottish Power - cable reinforcement project	Rolling programme with lane closures and temporary traffic lights		Late July
	Portobello / Craigmillar	MILTON ROAD	West side of Milton Link junction	SGN - urgent gas main repairs	Citybound lane closure	7am 12/07/17	TBC
	Portobello / Craigmillar	GREENDYKES ROAD	Between Greendykes Gardens and Greendykes Drive	BT - installation of cables and ducting	Lane closures and temporary traffic lights	20/07/17	24/07/17
	Portobello / Craigmillar	PEFFERMILL ROAD	At Craigmillar Castle Gardens	BT - installation of cables and ducting	Off-peak lane closures and temporary traffic lights	24/07/17	27/07/17
	Sighthill/Gorgie	MCLEOD STREET	At Tynecastle	Utility work for new Tynecastle stand	Road closed	03/07/17	23/07/17

	Sighthill/Gorgie	TYNECASTLE AREA		Hearts v East Fife, kick-off 3pm	Mcleod Street closed, local parking restrictions as signed	22/07/17	22/07/17
	Sighthill/Gorgie	WESTFIELD ROAD	Between the rail bridge and Roseburn Street	Telecomms company - carriageway reinstatement	Lane closures and temporary traffic lights	23/07/17	23/07/17
	Sighthill/Gorgie	REDHALL CRESCENT	Between Redhall Drive and Redhall Road	City of Edinburgh Council - carriageway and footway resurfacing, street lighting renewal	Road closed to through traffic	24/07/17	29/09/17
	Sighthill/Gorgie	TYNECASTLE AREA		Hearts v Dunfermline, kick-off 3pm	Mcleod Street closed, local parking restrictions as signed	29/07/17	29/07/17
	Southside/ Newington	MEADOW LANE	From (and including) Buccleuch Place Lane to Buccleuch Street	Construction of new student housing	Roads closed	04/01/16	Ongoing
	Southside/ Newington	UPPER GRAY STREET	At Salisbury Place	Refurbishment works for National Library	Road closed to southbound traffic; west footway closed	22/05/17	03/12/17
	Southside/ Newington	ST LEONARD'S STREET	Between Luton Place and Bernard Terrace	City of Edinburgh Council - footway works	Lane closures, parking restrictions, temporary traffic lights as required	05/06/17	21/07/17
	Southside/ Newington	CRAIGMILLAR PARK	Ventnor Terrace to Lady Road	SGN - gas main renewal work	Southbound Lane closures and parking restrictions as signed	26/06/17	31/07/17
	Southside/ Newington	NICOLSON STREET	At Nicolson Square	Scottish Power - cable repairs	Excavation in citybound bus lane	10/07/17	24/07/17 TBC
	Southside/ Newington	MARCHHALL AREA		BT - cable works	Lane and parking restrictions as signed affecting Marchhall Place, Marchhall Crescent, Marchhall Road and Priestfield Road	17/07/17	21/07/17
	Southside/ Newington	ROXBURGH PLACE		Festival events	Road closed at Drummond Street.	18/07/17	01/09/17
	Southside/ Newington	BERNARD TERRACE	On approach to South Clerk Street	BT - cable works	Westbound lane closure, parking restrictions on south side	23/07/17	23/07/17
	Southside/ Newington	SCIENNES ROAD	Between Tantallon Place and Livingstone Place	BT - cable works	Lane closures and temporary traffic lights	24/07/17	28/07/17
	Southside/ Newington	WEST MAINS ROAD	At Langton Road	SGN - gas main renewal work (rescheduled from 17/07/17)	Lane closures and 3-way temporary traffic lights; Langton Road closed at West Mains Road	24/07/17	03/09/17
	Southside/ Newington	GRANGE ROAD	At Causewayside	Scottish Water - manhole repairs	Lane closures and 4-way temporary traffic lights	25/07/17	7am 26/07/17
	Southside/ Newington	MAYFIELD ROAD	At Liberton Road / Liberton Brae	Scottish Water - mains survey	Lane closures through the junction	26/07/17	26/07/17
	Southside/ Newington	DALRYMPLE CRESCENT		Local event	Road closed 3pm - 8pm	30/07/17	30/07/17
	Southside/ Newington	LUSSIELAW ROAD	Between Mayfield Road and Ross Place	Local event	Road closed 1pm - 6pm	30/07/17	30/07/17

Trunk roads (in date order) No high-impact works notified